BRAZOS COUNTY VOLUNTEER FIRE DEPARTMENT MAP BOOK

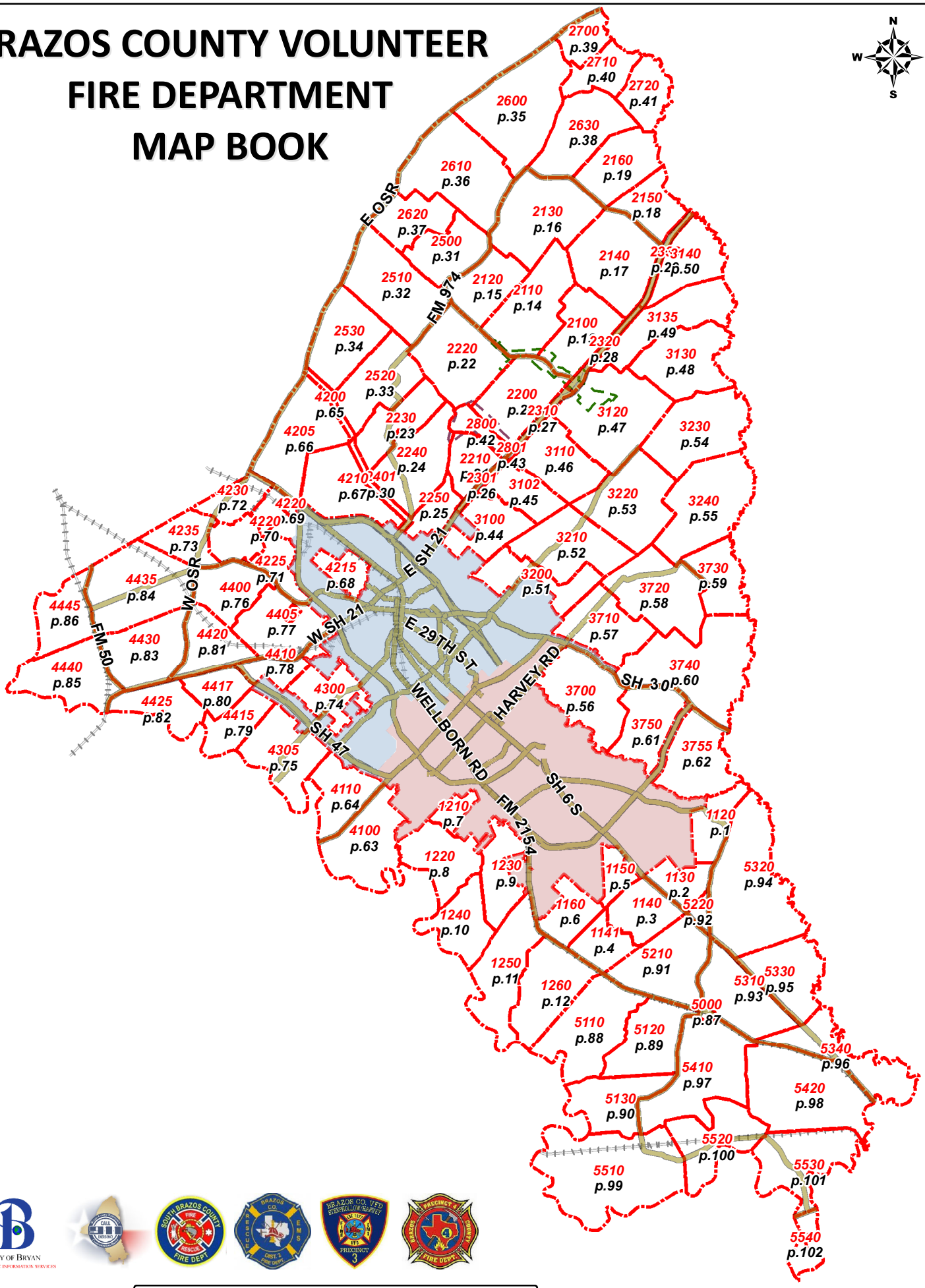

City of Bryan
Geographic Information Services

Created by: City of Bryan Geographic Information Services (COBGIS)

See Page 62

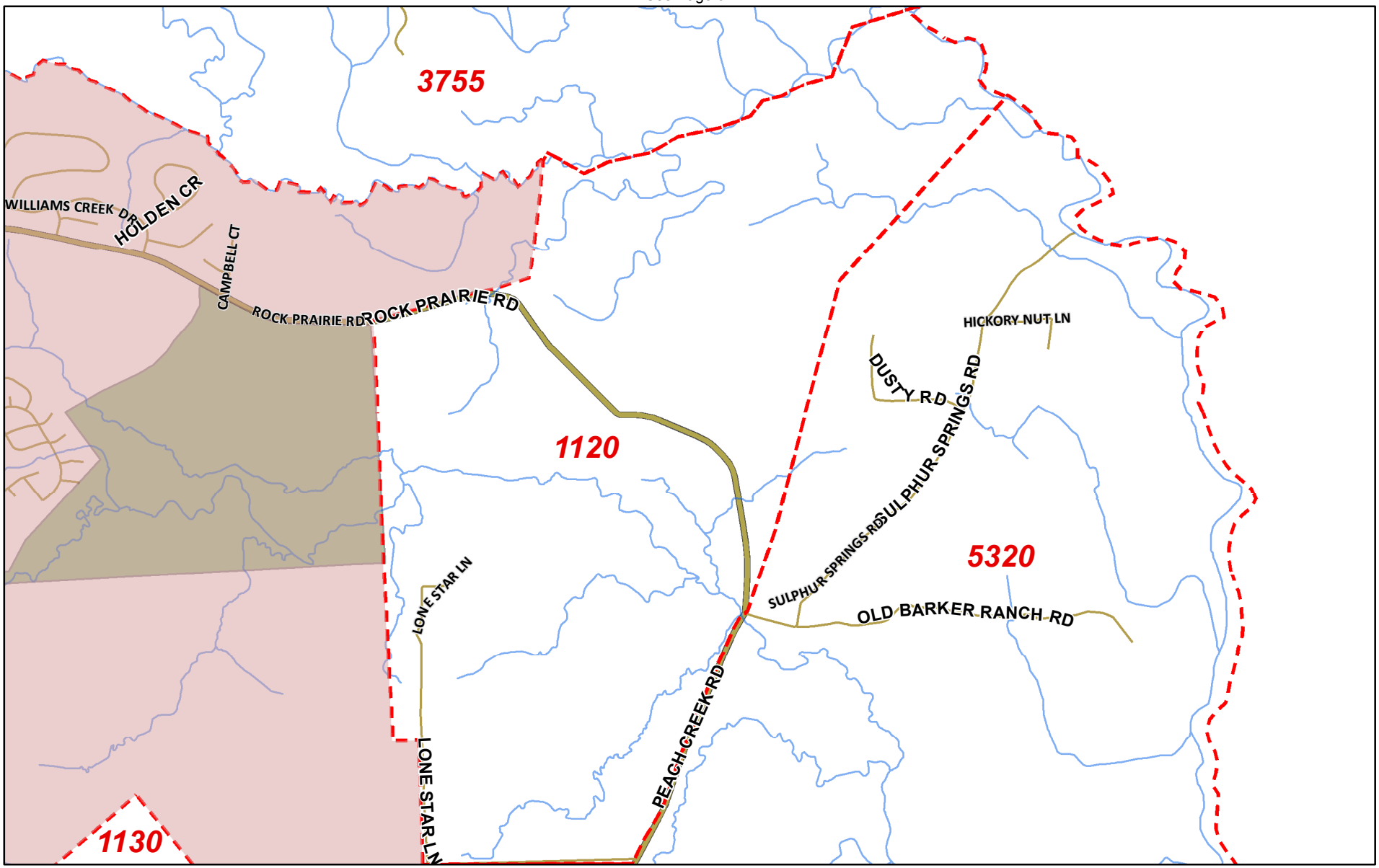

See Page 94

See Page 2

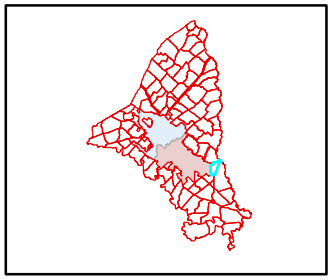

CITY OF BRYAN
GEOGRAPHIC INFORMATION SERVICES

Volunteer Fire Department Map Book

Created by: City of Bryan Geographic Information Services

Revised 9/23/2015

N W E S

Public Safety Box - 1120

See Page 1

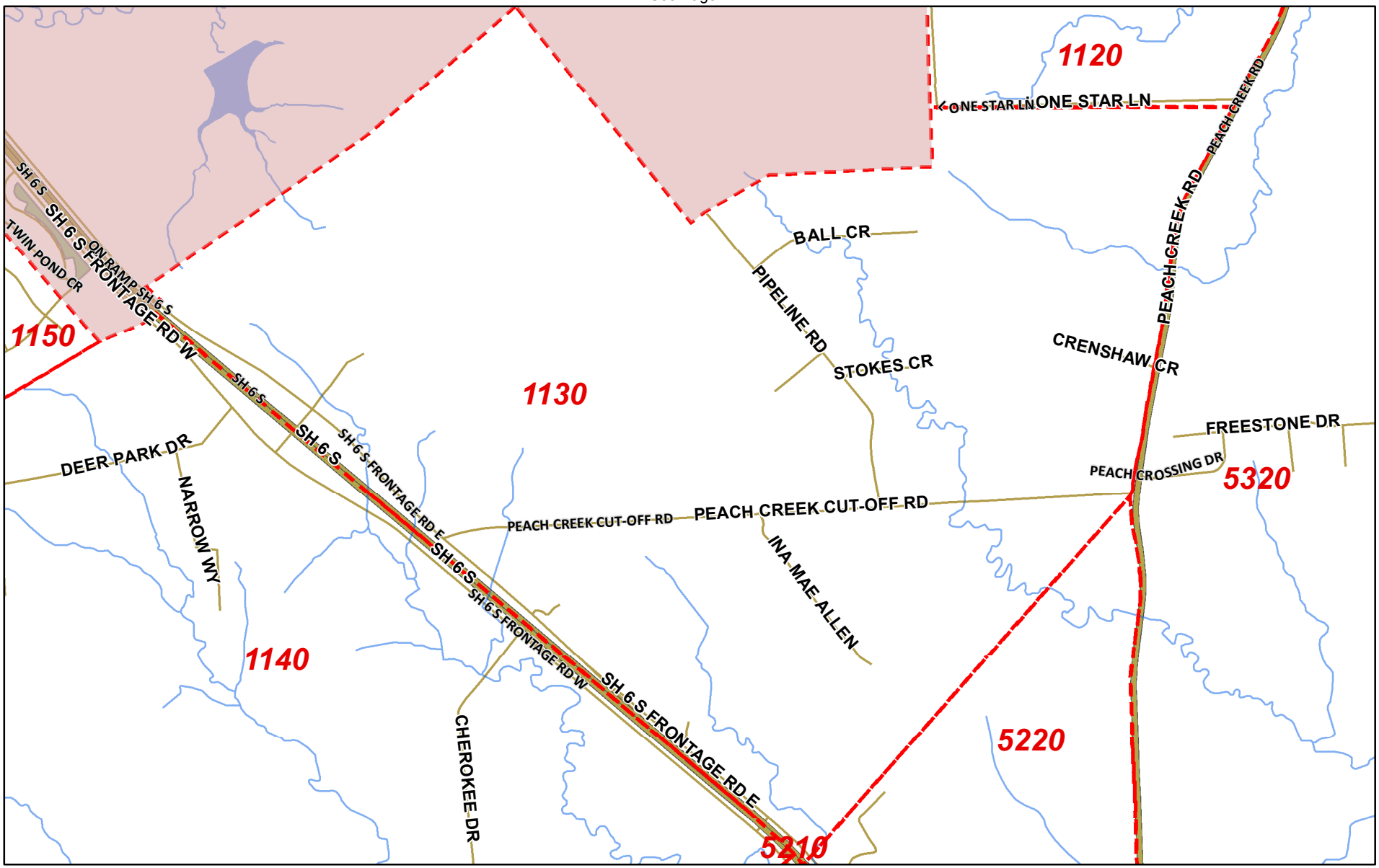

See Page 94

See Page 91

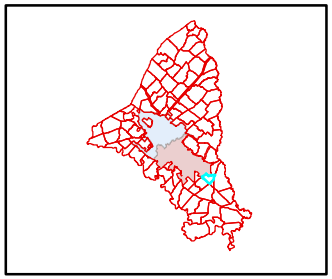

CITY OF BRYAN
GEOGRAPHIC INFORMATION SERVICES

Volunteer Fire Department Map Book

Created by: City of Bryan Geographic Information Services

Revised 9/23/2015

N W E S

Public Safety Box - 1130

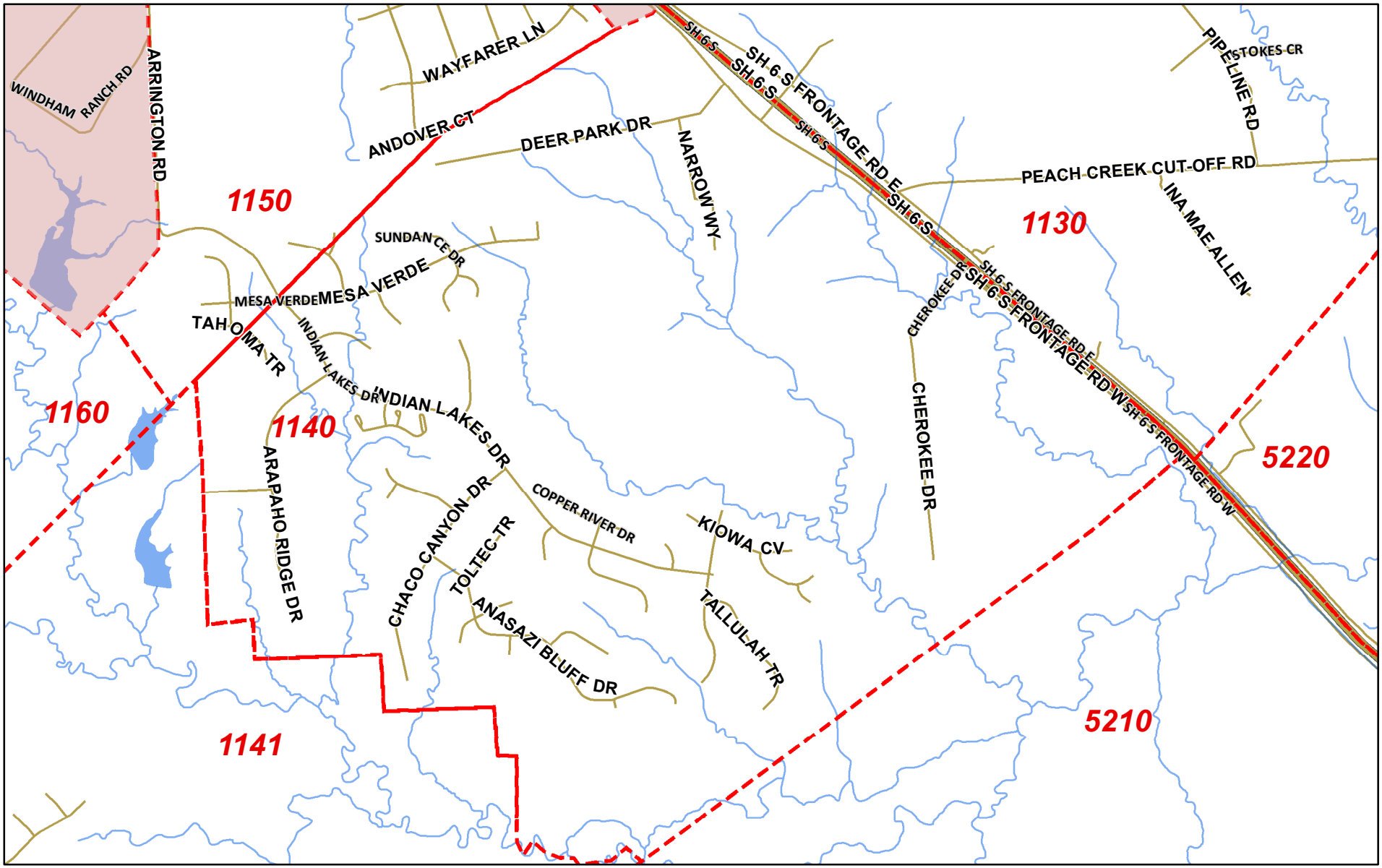

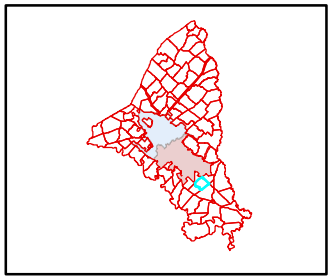

Volunteer Fire Department Map Book

Created by: City of Bryan Geographic Information Services

Revised 9/23/2015

CITY OF BRYAN
GEOGRAPHIC INFORMATION SERVICES

N W E S

See Page 5

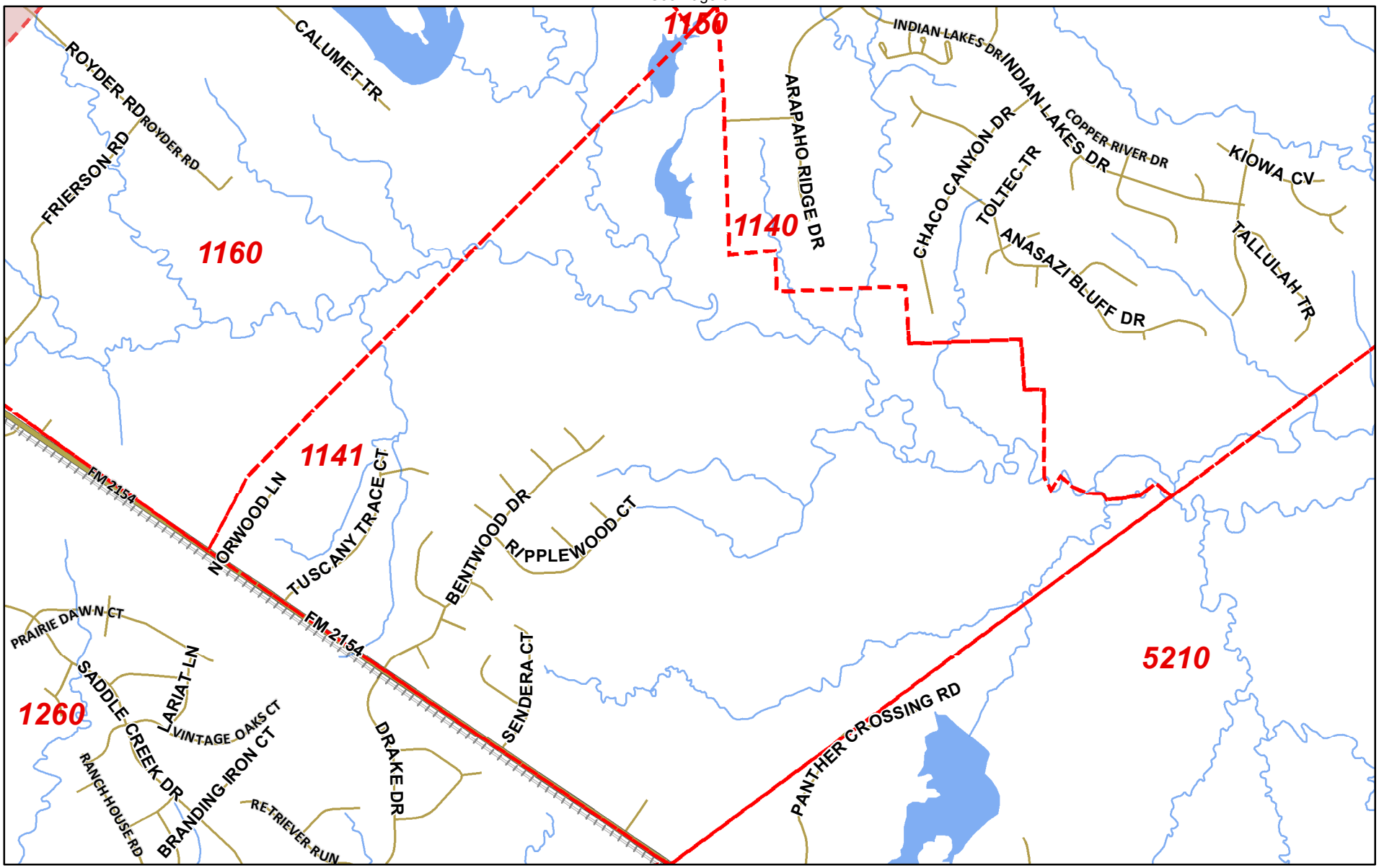

See Page 88

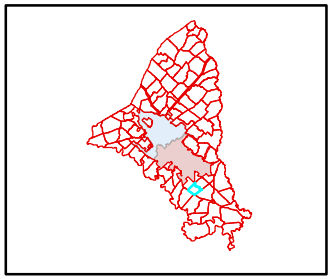

CITY OF BRYAN
GEOGRAPHIC INFORMATION SERVICES

Volunteer Fire Department Map Book

Created by: City of Bryan Geographic Information Services

Revised 9/23/2015

N W E S

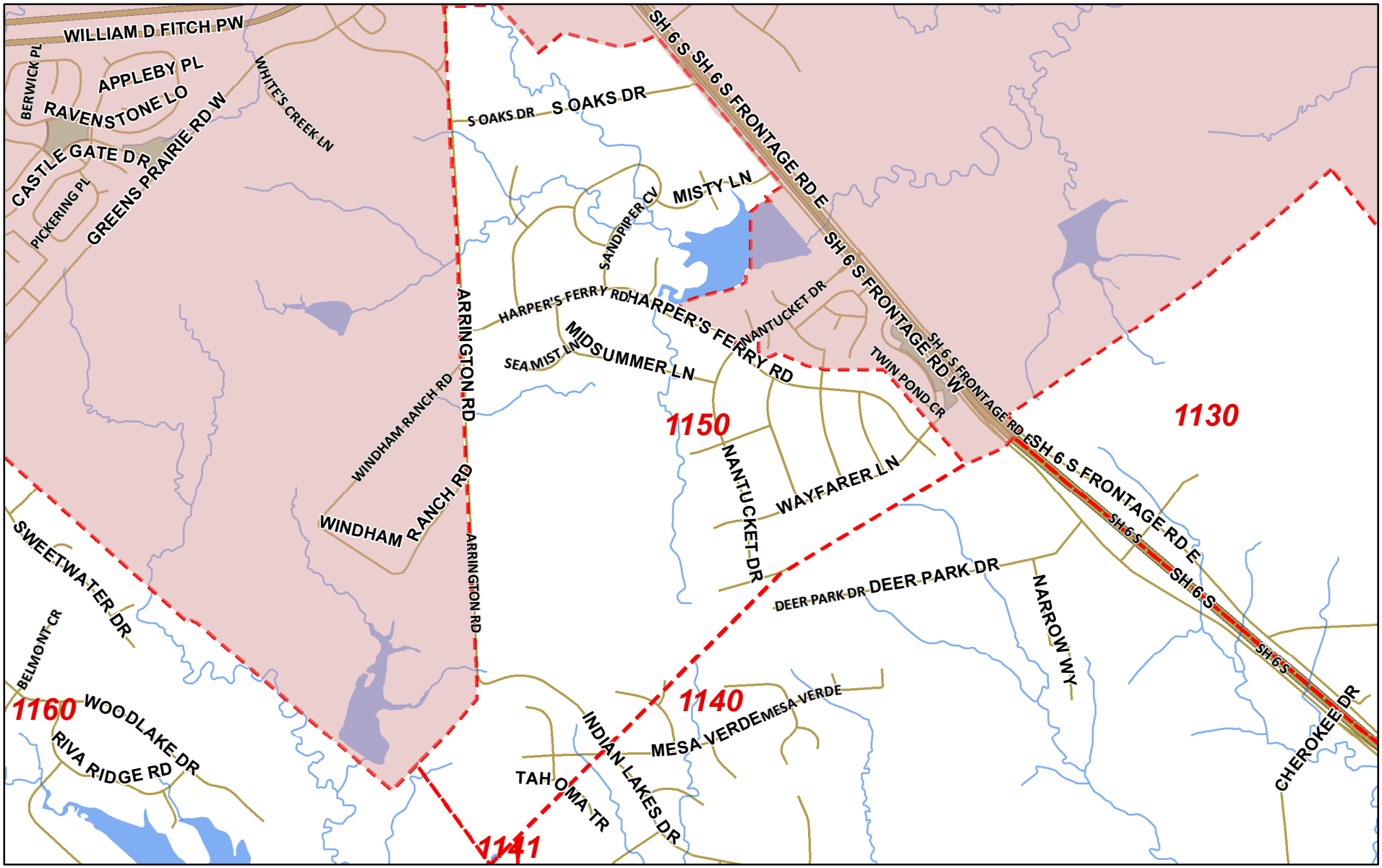

See Page 3

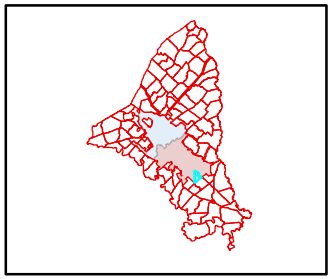

Volunteer Fire Department Map Book

Created by: City of Bryan Geographic Information Services

Revised 9/23/2015

Public Safety Box - 1150

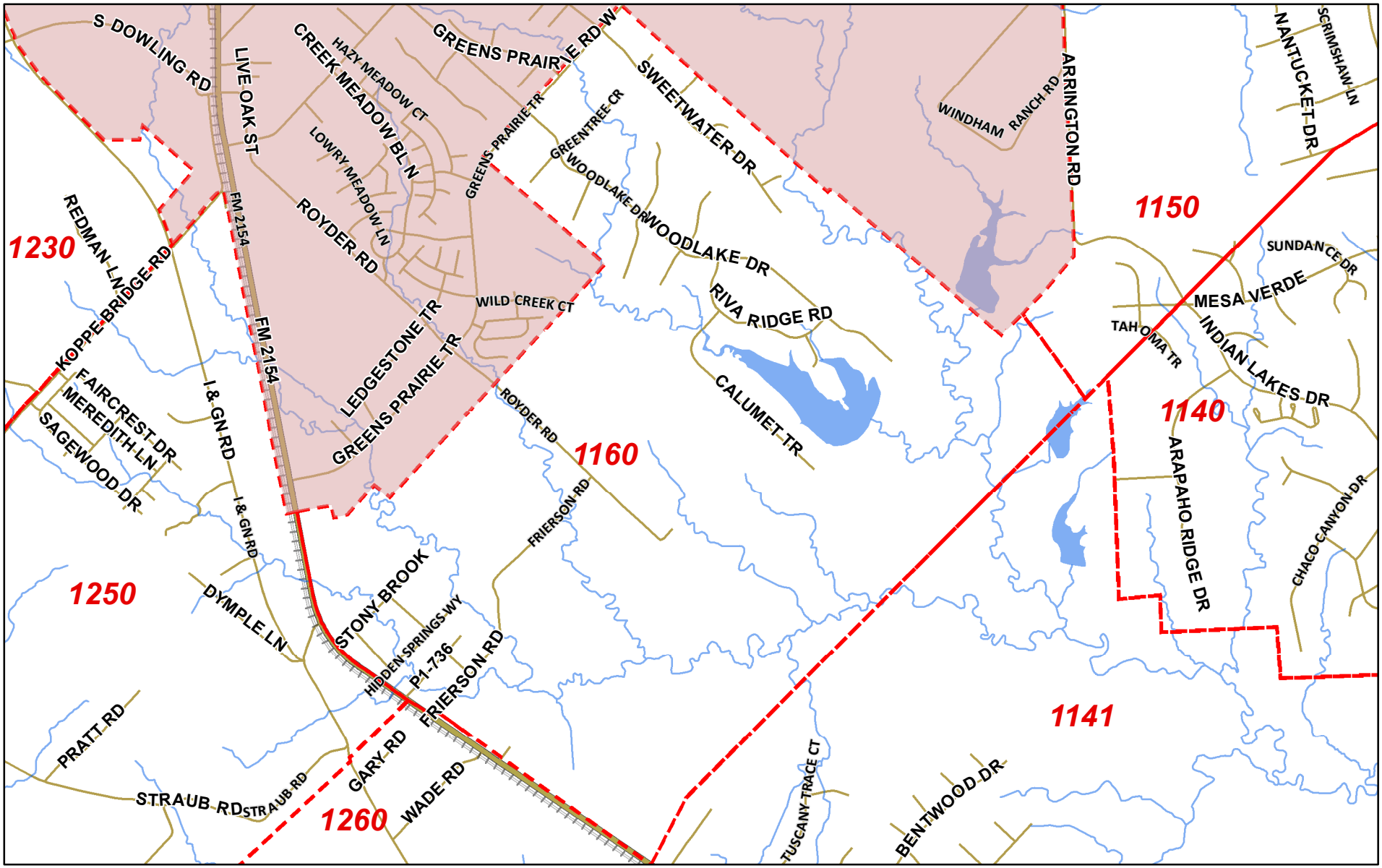

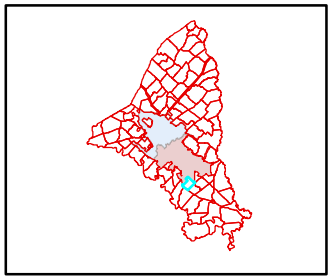

Volunteer Fire Department Map Book

Created by: City of Bryan Geographic Information Services

Revised 9/23/2015

City of Bryan
Geographic Information Services

Public Safety Box - 1160

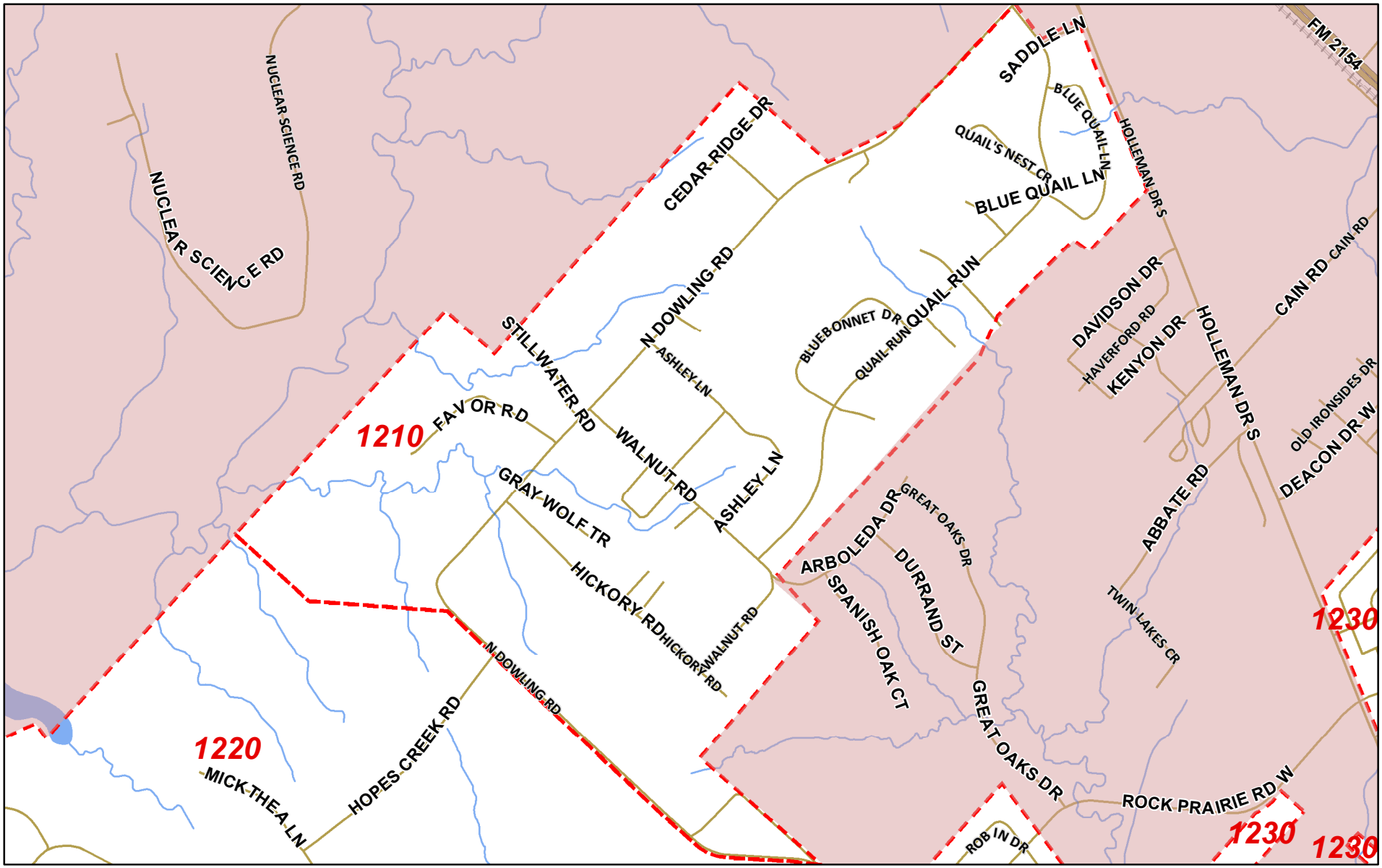

See Page 8

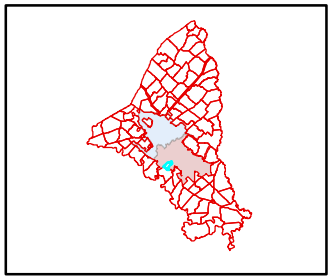

CITY OF BRYAN
GEOGRAPHIC INFORMATION SERVICES

Volunteer Fire Department Map Book

Created by: City of Bryan Geographic Information Services

Revised 9/23/2015

See Page 7

See Page 63

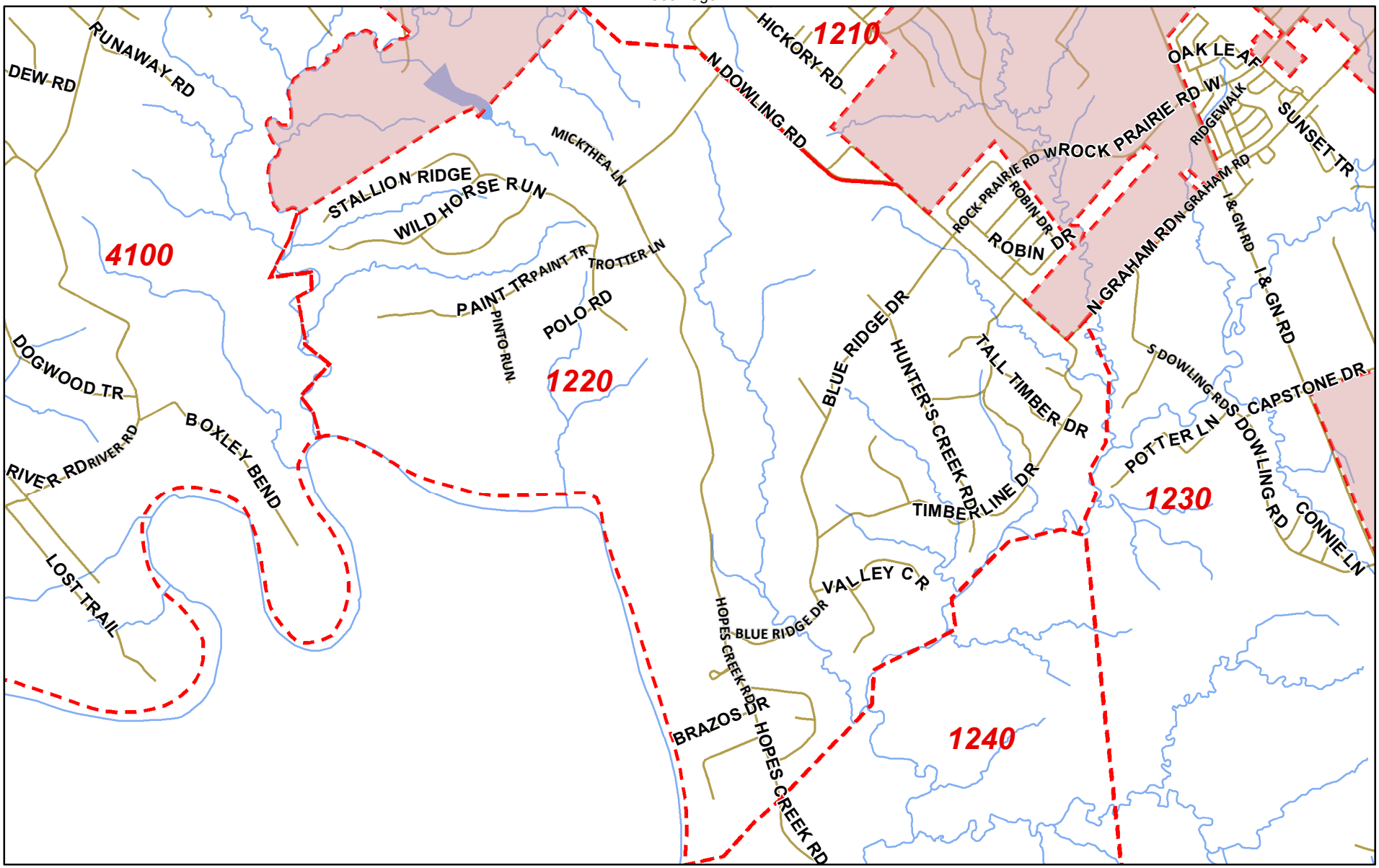

See Page 9

See Page 10

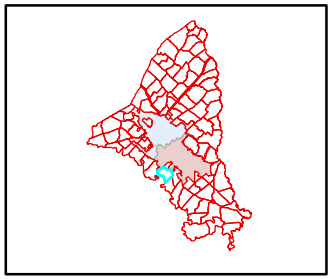

CITY OF BRYAN
GEOGRAPHIC INFORMATION SERVICES

Volunteer Fire Department Map Book

Created by: City of Bryan Geographic Information Services

Revised 9/23/2015

See Page 8

1210
HICKORY RD
N DOWLING RD
DURRAND ST
OAK RUN
ROCK PRAIRIE RD W
RIDGEVIEW
SUNSET TR
N GRAHAM RD
ROBIN DR
WILD HORSE RUN
PAINT TR
TROTTER LN
POLO RD
1220
BLUE RIDGE DR
HUNTER'S CREEK RD
TALL TIMBER DR
TIMBERLINE DR
VALLEY CR
HOPES CREEK RD
POTTER LN
1230
S DOWLING RD
ALACIA CT
CAPSTONE DR
NORTON LN
BUGGY LN
CODY DR
BARRON CUT-OFF RD
MCCULLOUGH RD
GRAHAM RD
HARTFORD DR
EAGLE AV
NEWPORT LN
ALEXANDRIA AV
HEATH DR
SH 6 S
HALIFAX DR
HOFBURG DR
BARRON RD
VICTORIA AV
SIMI DR
ROCK BEND DR
WILLIAM D FITCH PW
APPLEBY PL
RAVENSTONE LO
CASTLEGATE DR
HAILES LN
WARKWORTH LN
ODELL LN
UPHOR DR
GREENS PRAIRIE RD W
SWEETWATER DR
WOODLAKE DR
CALUMET TR
FRIERSON RD
1160
1141
REDMAN LN
I & GN RD
FM 2154
ROYDER RD
LEDGESTONE TR
KOPPE BRIDGE RD
CLOUD LN
IRIS LN
1250
1240

See Page 11

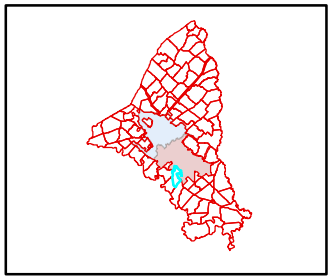

Volunteer Fire Department Map Book

Created by: City of Bryan Geographic Information Services

Revised 9/23/2015

See Page 8

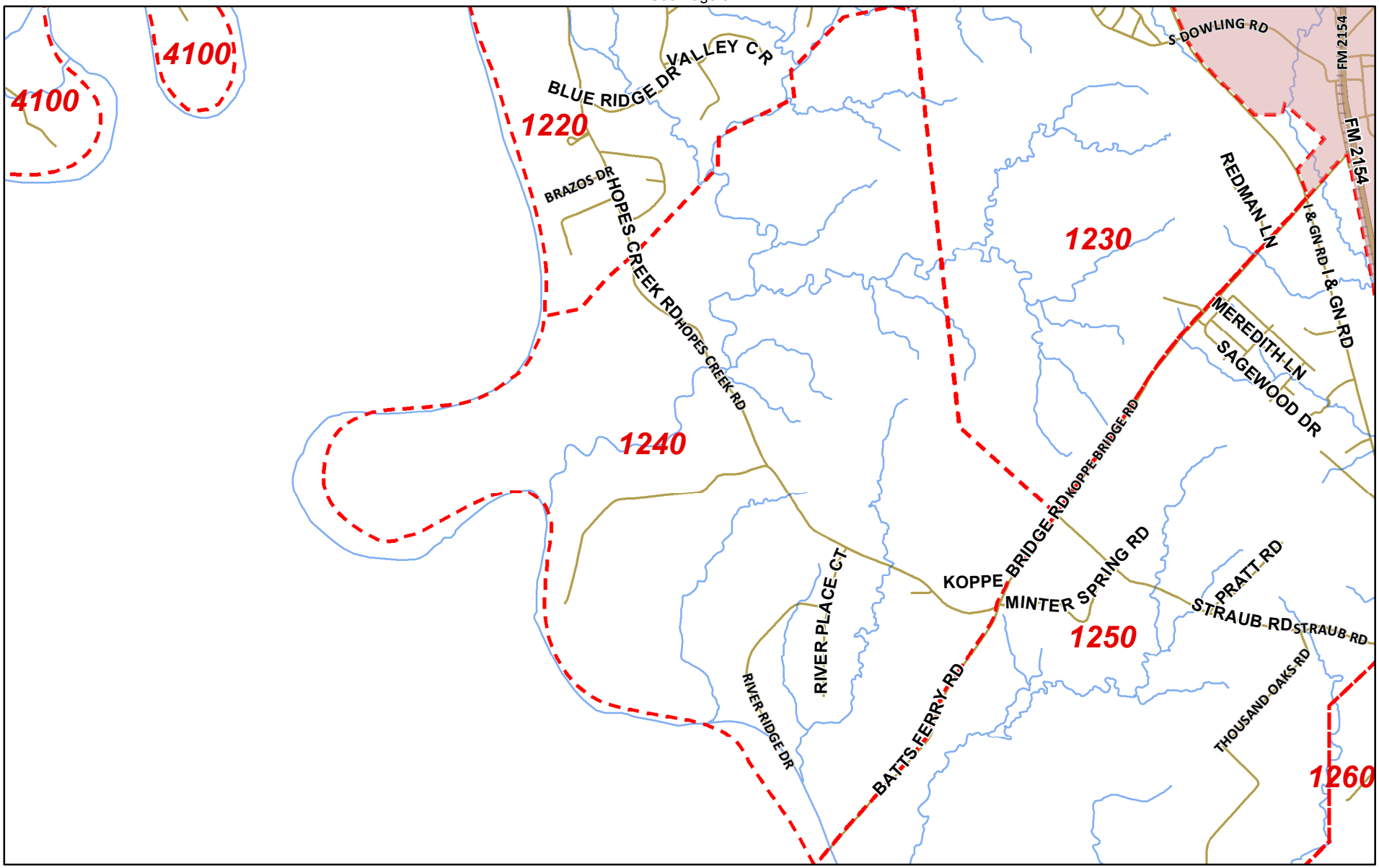

See Page 9

See Page 11

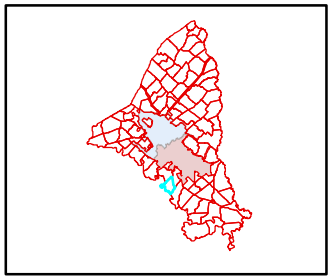

CITY OF BRYAN
GEOGRAPHIC INFORMATION SERVICES

Volunteer Fire Department Map Book

Created by: City of Bryan Geographic Information Services

Revised 9/23/2015

N W E S

Public Safety Box - 1240

See Page 9

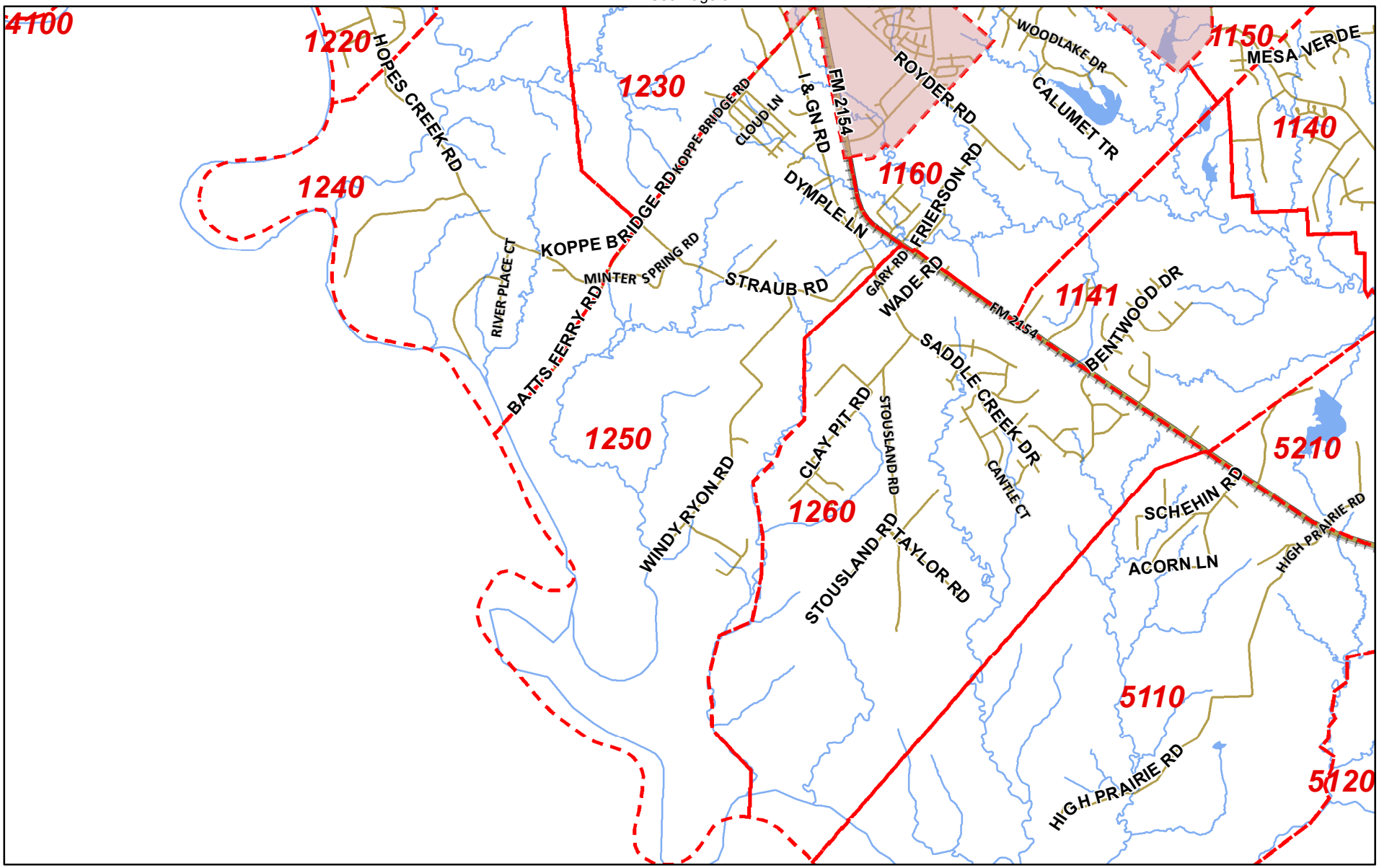

See Page 12

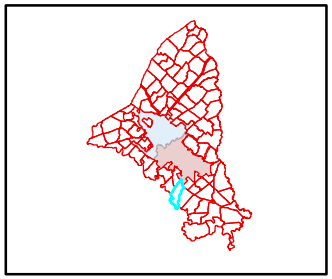

CITY OF BRYAN
GEOGRAPHIC INFORMATION SERVICES

Volunteer Fire Department Map Book

Created by: City of Bryan Geographic Information Services

Revised 9/23/2015

N W E S

Public Safety Box - 1250

See Page 6

See Page 11

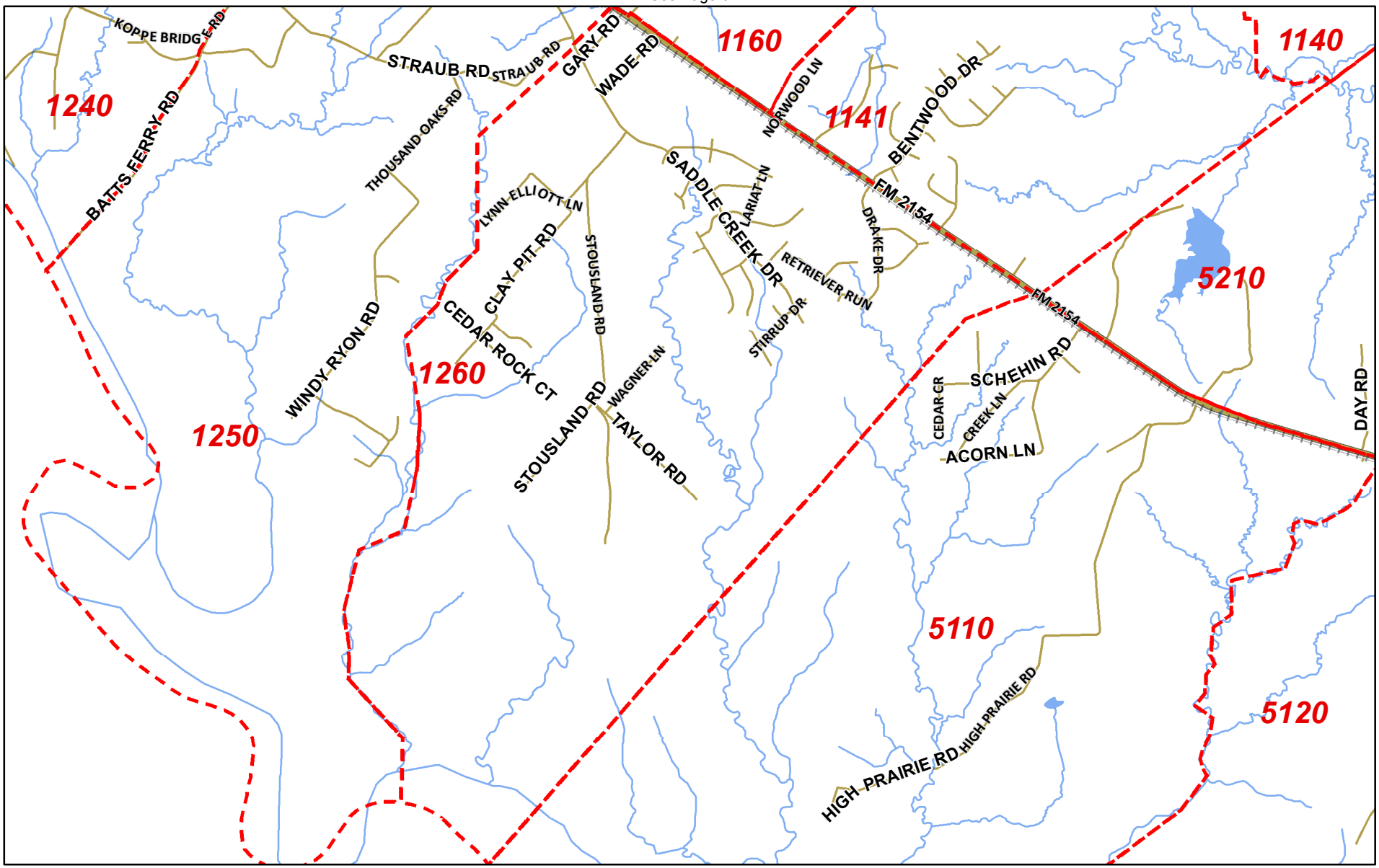

See Page 88

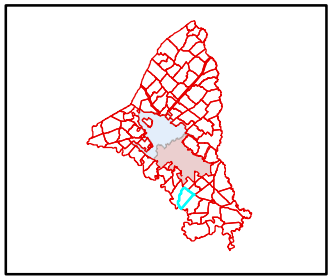

CITY OF BRYAN
GEOGRAPHIC INFORMATION SERVICES

Volunteer Fire Department Map Book

Created by: City of Bryan Geographic Information Services

Revised 9/23/2015

N W E S

See Page 17

See Page 14

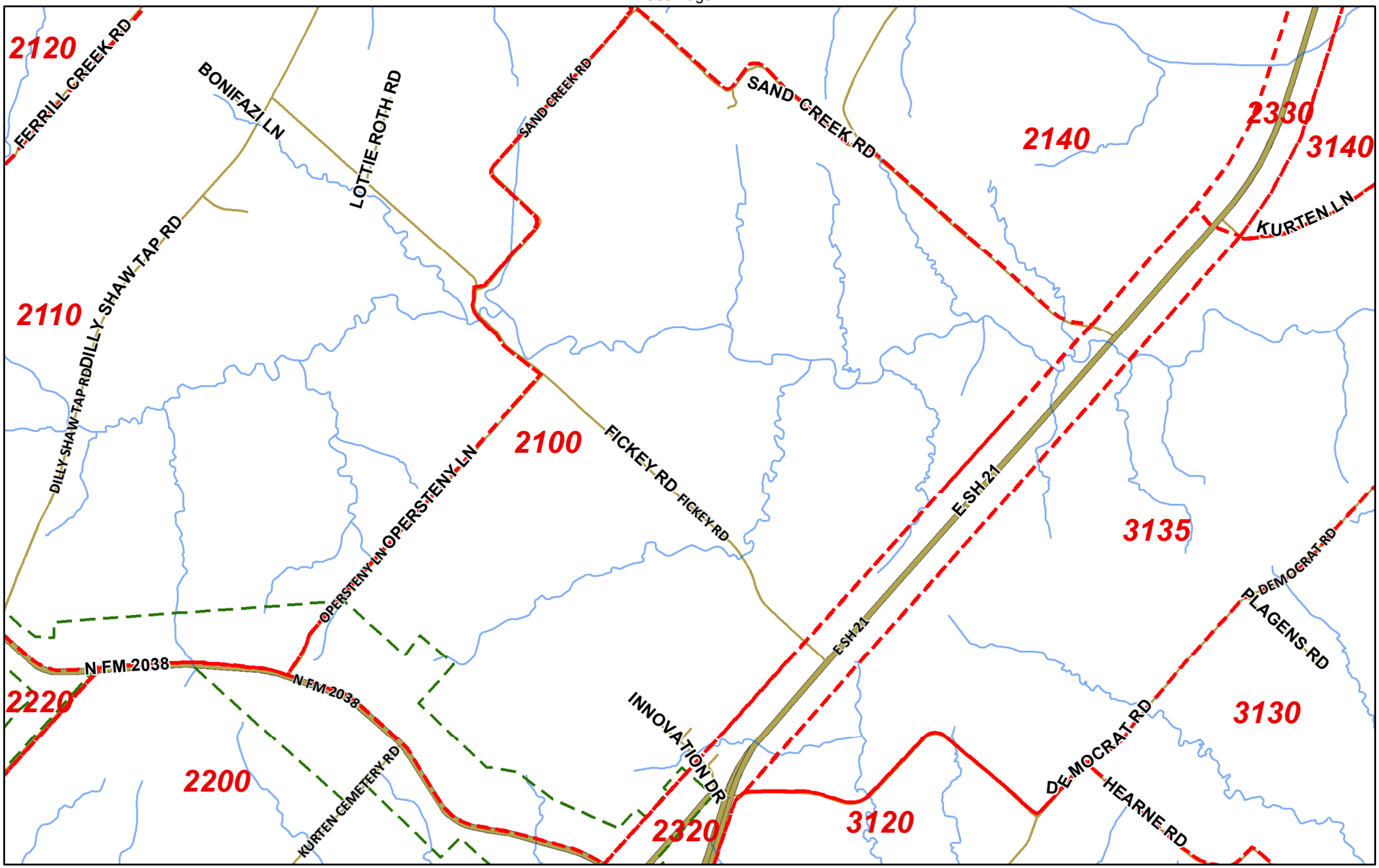

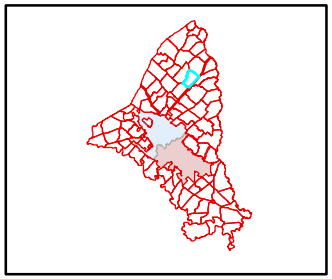

CITY OF BRYAN
GEOGRAPHIC INFORMATION SERVICES

Volunteer Fire Department Map Book

Created by: City of Bryan Geographic Information Services

Revised 9/23/2015

See Page 16

See Page 15

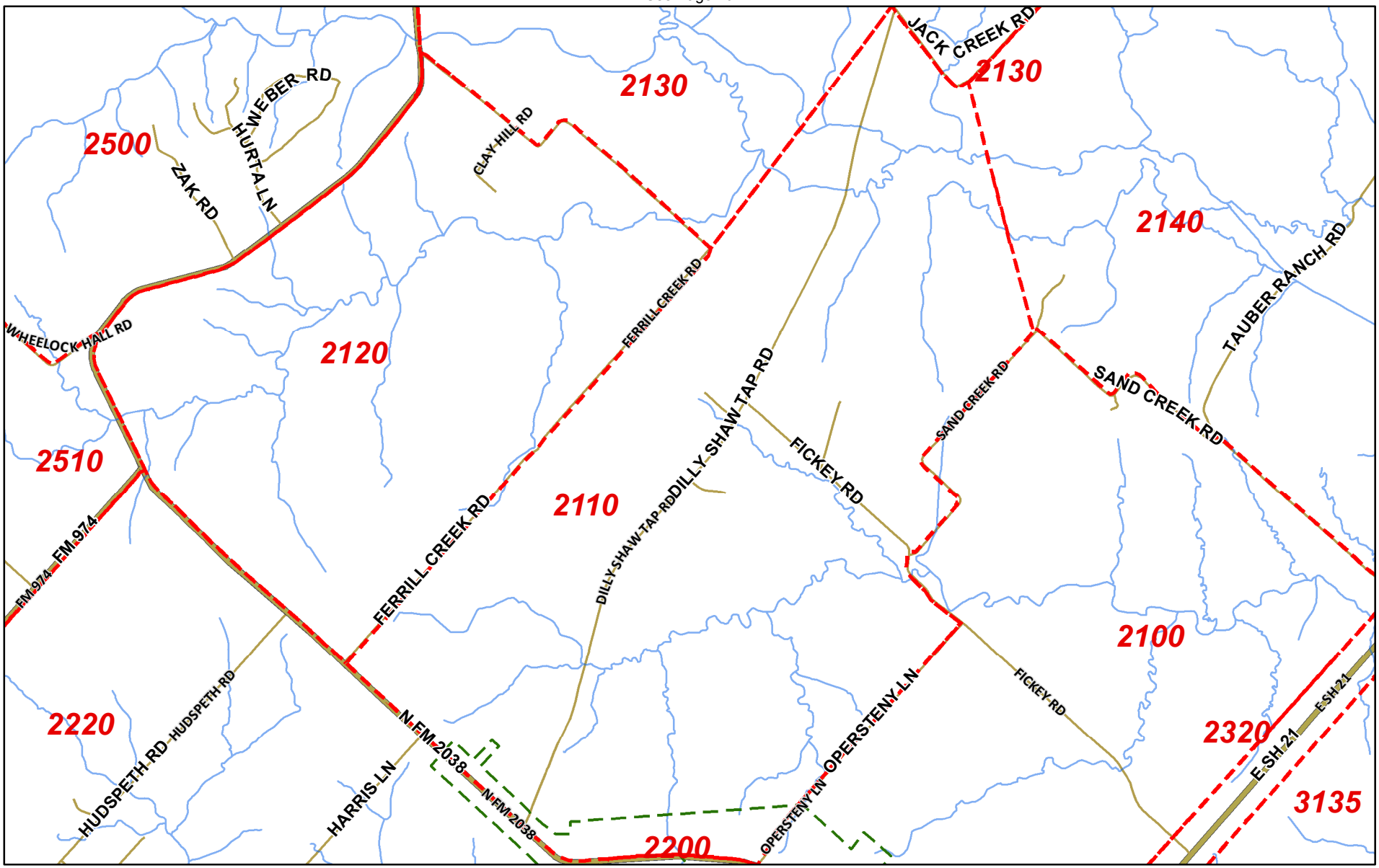

See Page 20

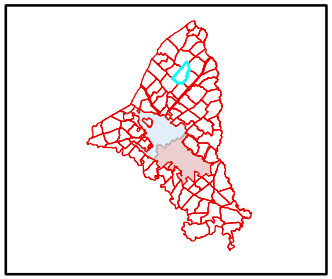

CITY OF BRYAN
GEOGRAPHIC INFORMATION SERVICES

Volunteer Fire Department Map Book

Created by: City of Bryan Geographic Information Services

Revised 9/23/2015

See Page 32

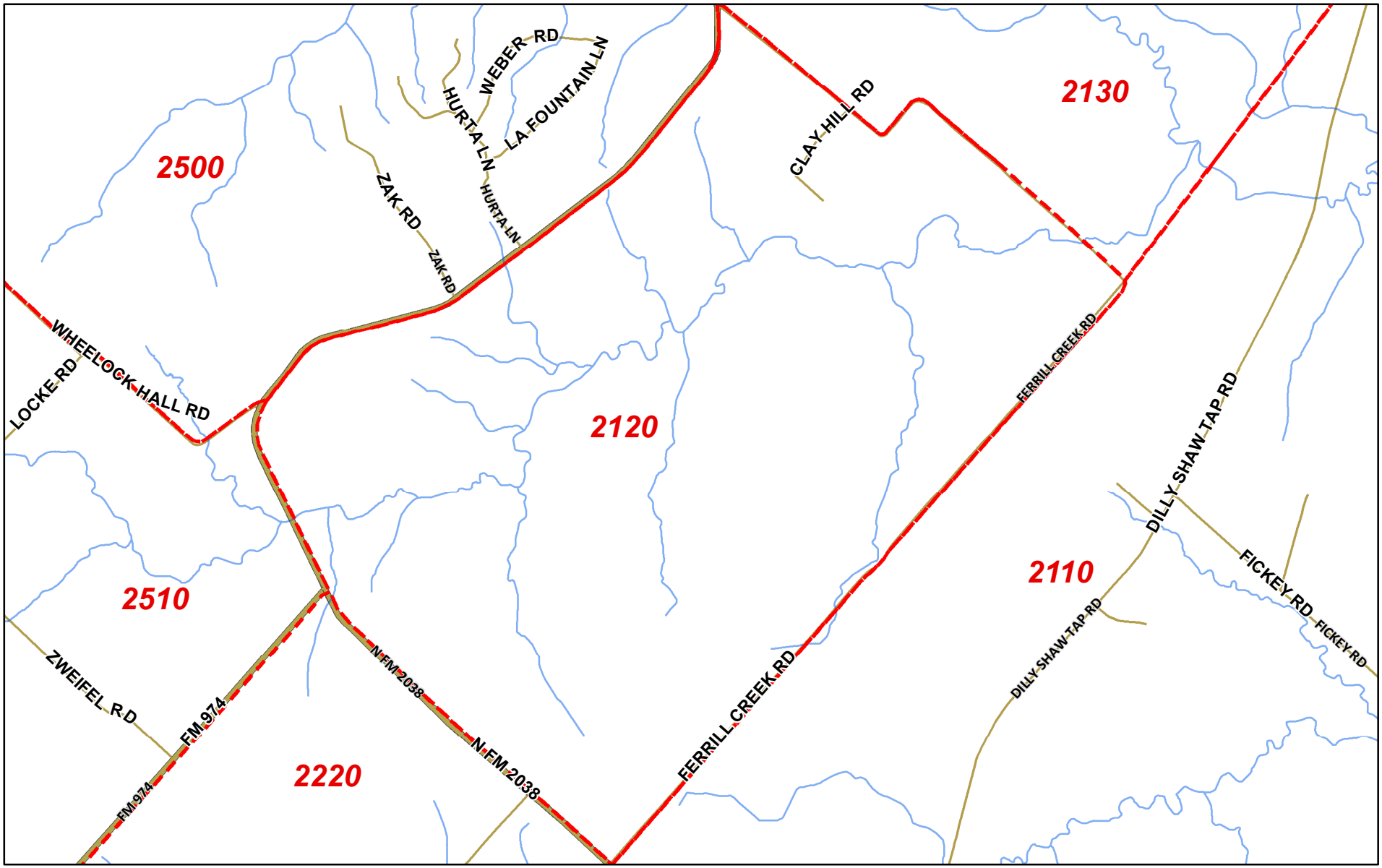

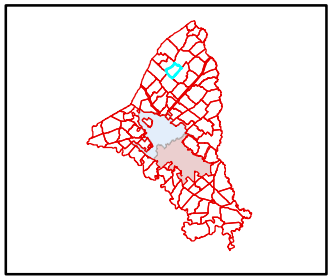

CITY OF BRYAN
GEOGRAPHIC INFORMATION SERVICES

Volunteer Fire Department Map Book

Created by: City of Bryan Geographic Information Services

Revised 9/23/2015

N W E S

Public Safety Box - 2120

See Page 38

See Page 36

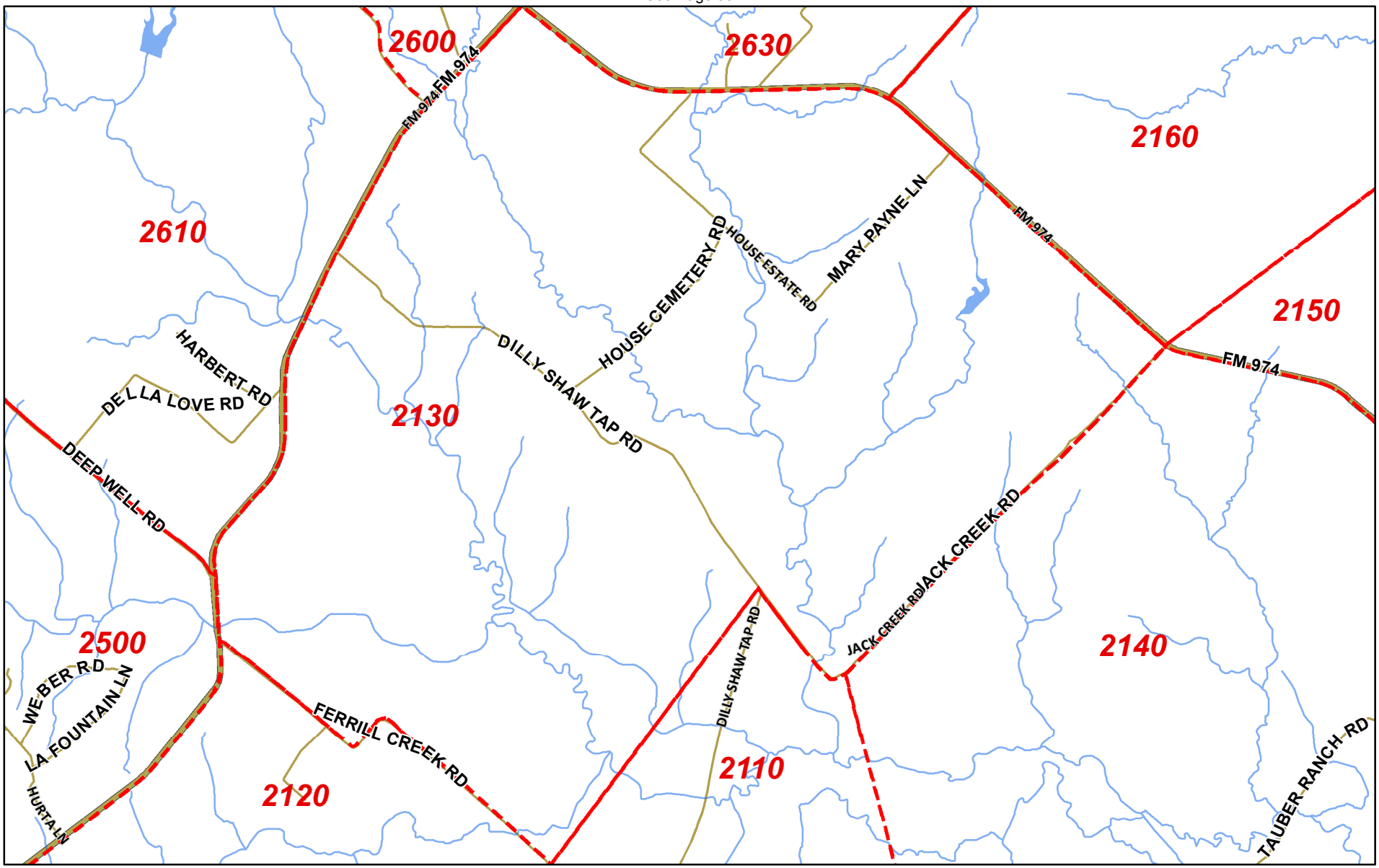

See Page 18

See Page 14

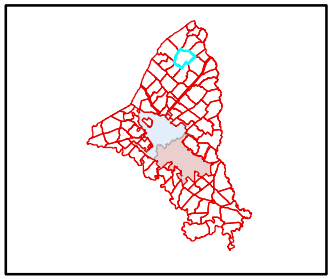

CITY OF BRYAN
GEOGRAPHIC INFORMATION SERVICES

Volunteer Fire Department Map Book

Created by: City of Bryan Geographic Information Services

Revised 9/23/2015

N W E S

Public Safety Box - 2130

See Page 19

See Page 14

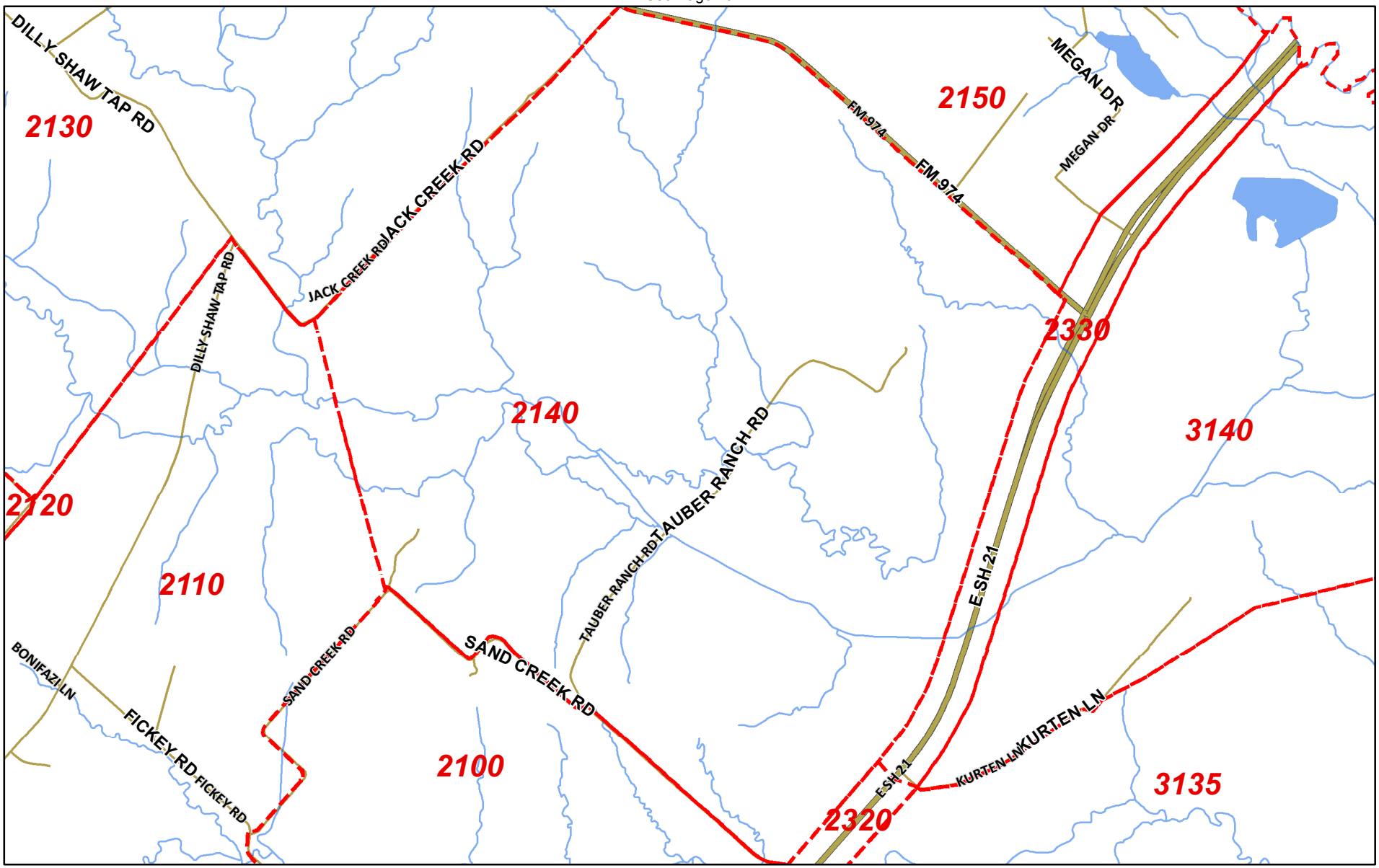

See Page 29

See Page 13

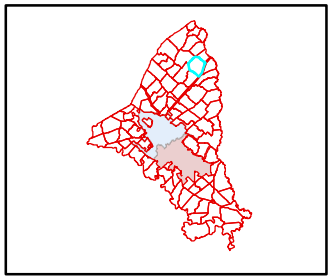

CITY OF BRYAN
GEOGRAPHIC INFORMATION SERVICES

Volunteer Fire Department Map Book

Created by: City of Bryan Geographic Information Services

Revised 9/23/2015

N W E S

Public Safety Box - 2140

See Page 19

See Page 16

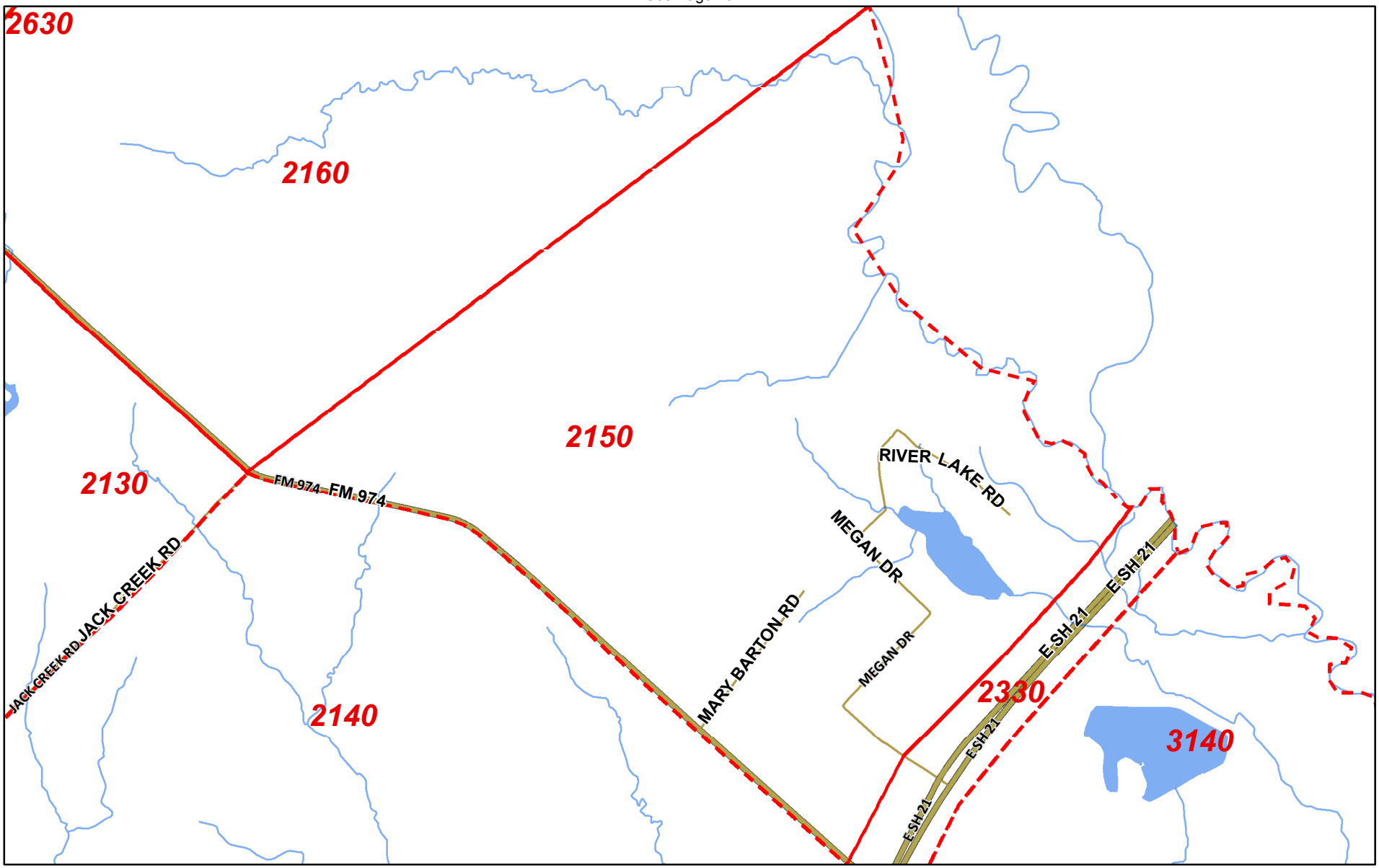

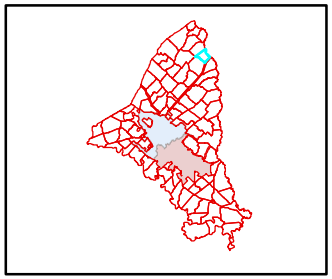

CITY OF BRYAN
GEOGRAPHIC INFORMATION SERVICES

Volunteer Fire Department Map Book

Created by: City of Bryan Geographic Information Services

Revised 9/23/2015

N W E S

Public Safety Box - 2150

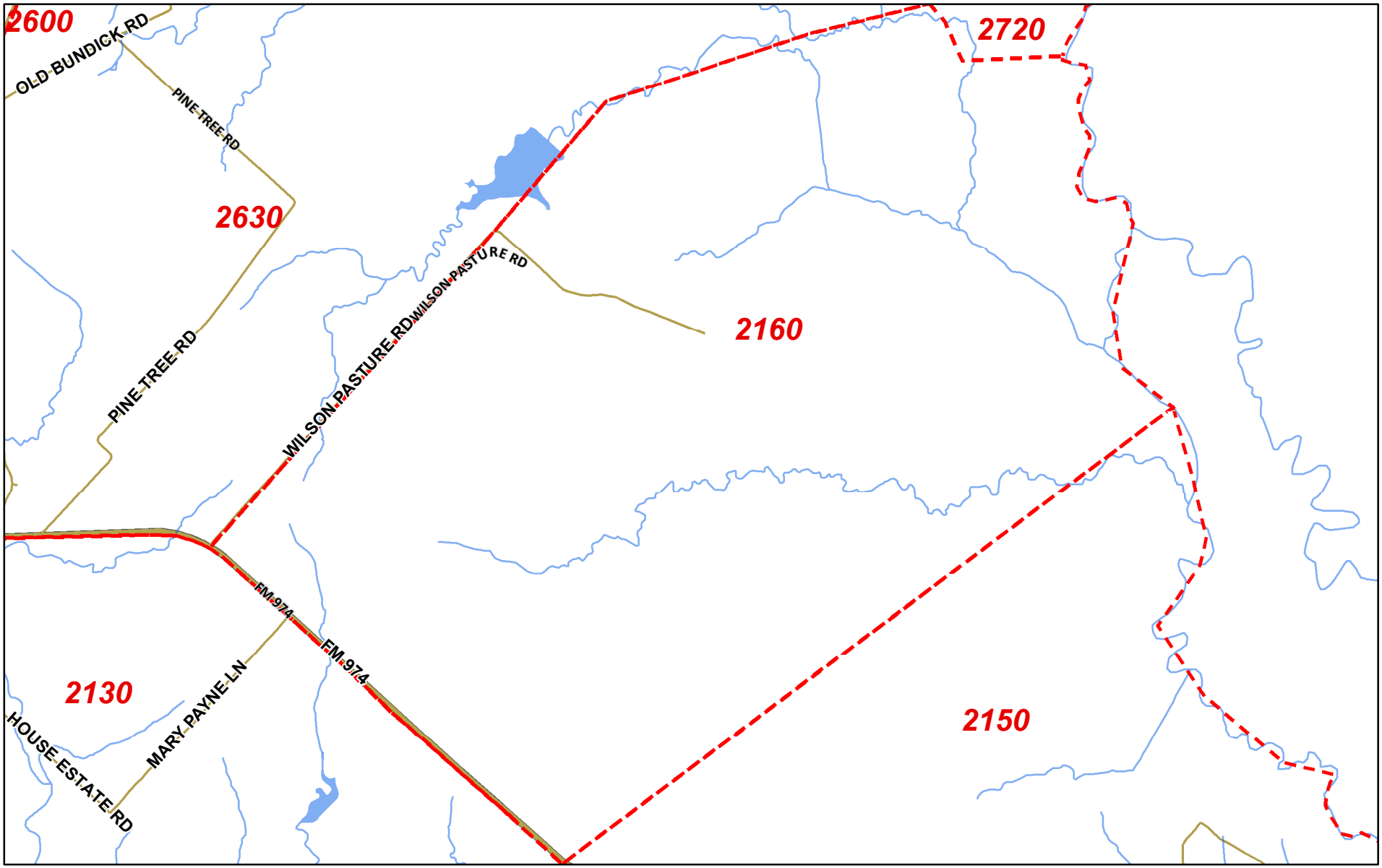

See Page 17

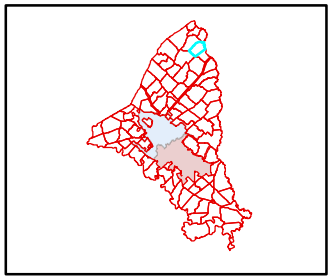

CITY OF BRYAN
GEOGRAPHIC INFORMATION SERVICES

Volunteer Fire Department Map Book

Created by: City of Bryan Geographic Information Services

Revised 9/23/2015

N W E S

See Page 14

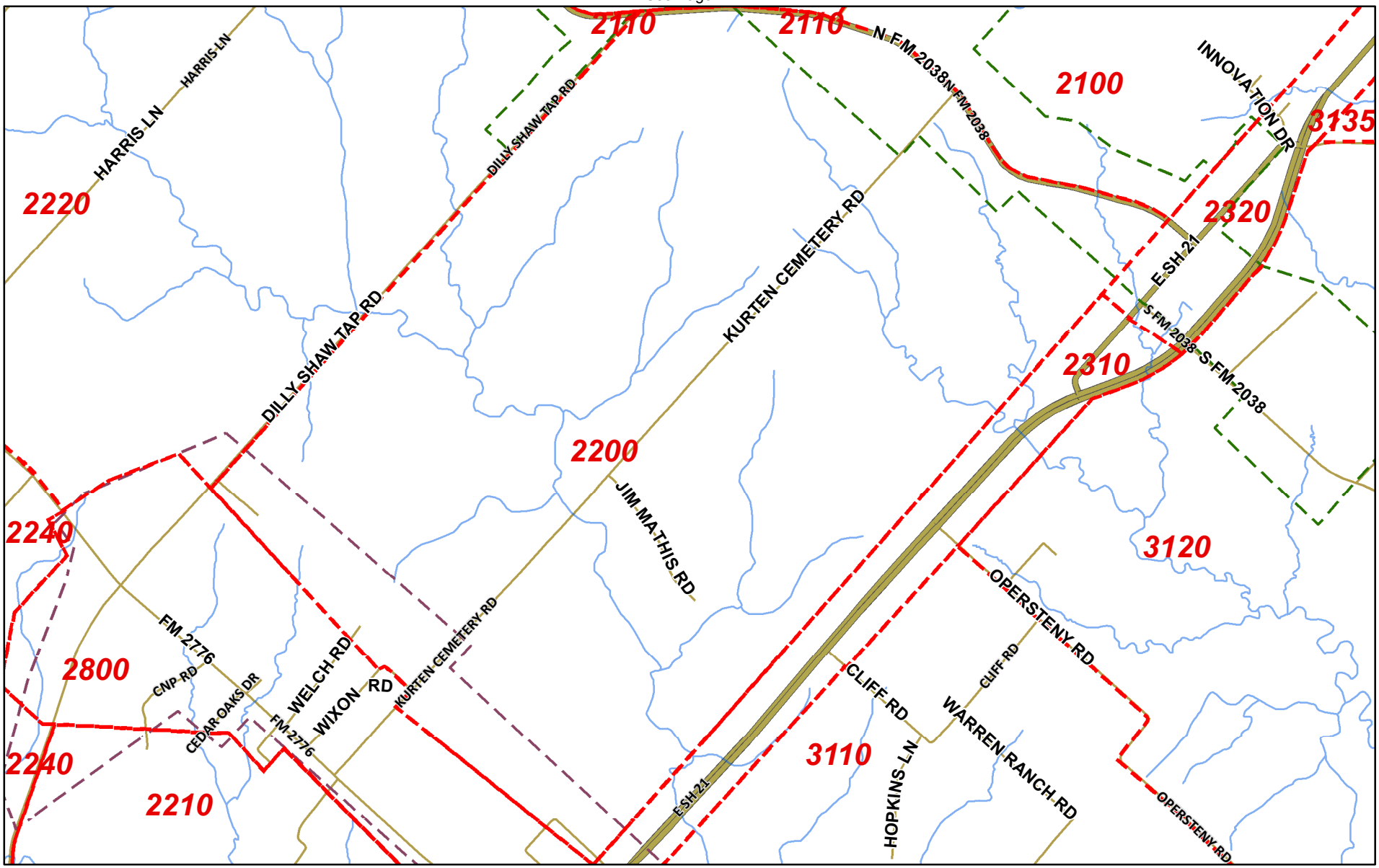

See Page 28

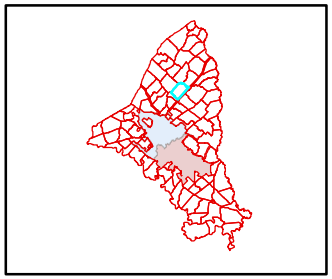

CITY OF BRYAN
GEOGRAPHIC INFORMATION SERVICES

Volunteer Fire Department Map Book

Created by: City of Bryan Geographic Information Services

Revised 9/23/2015

See Page 42

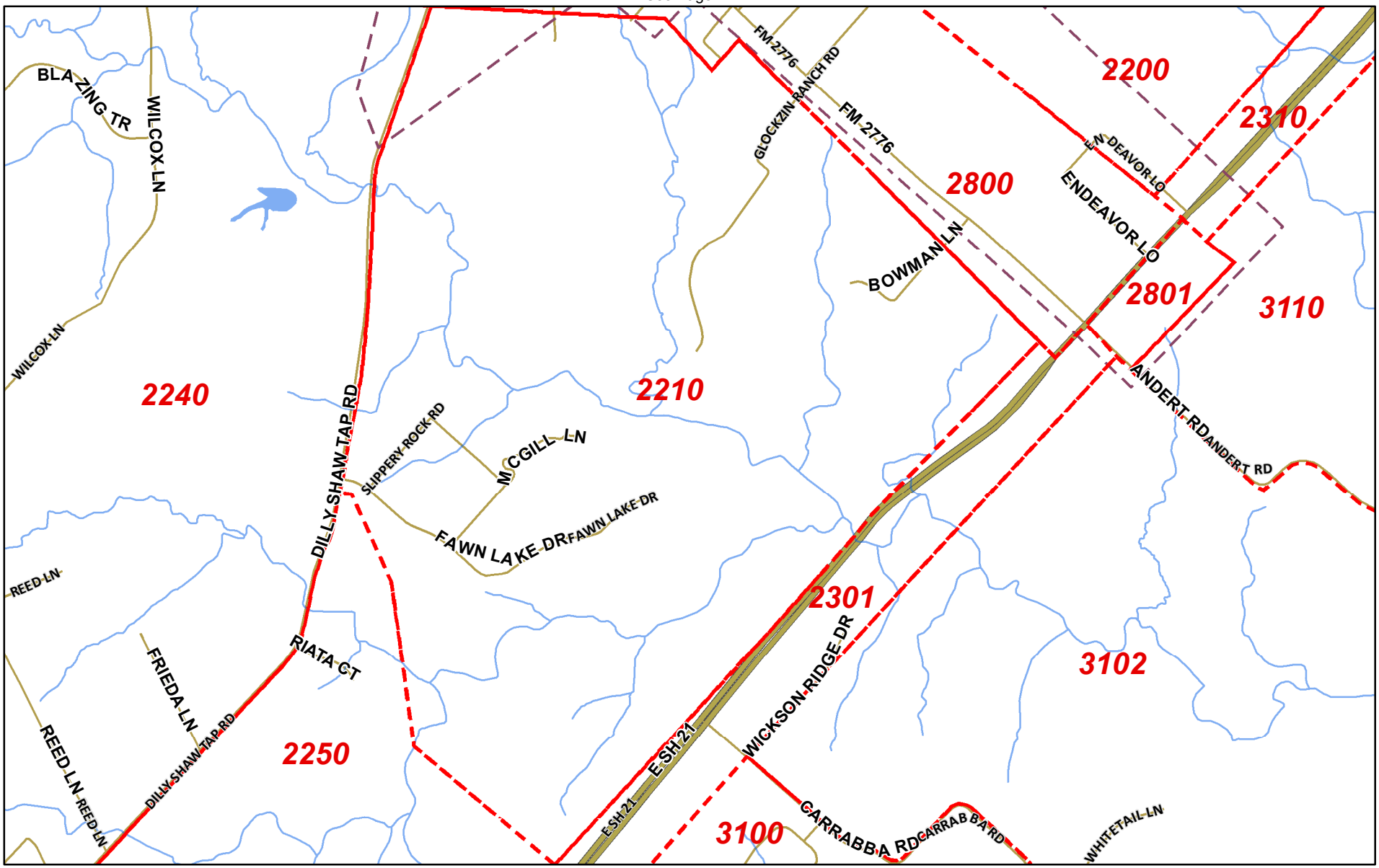

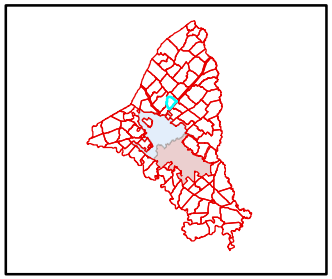

Volunteer Fire Department Map Book

Created by: City of Bryan Geographic Information Services

Revised 9/23/2015

See Page 15

See Page 33

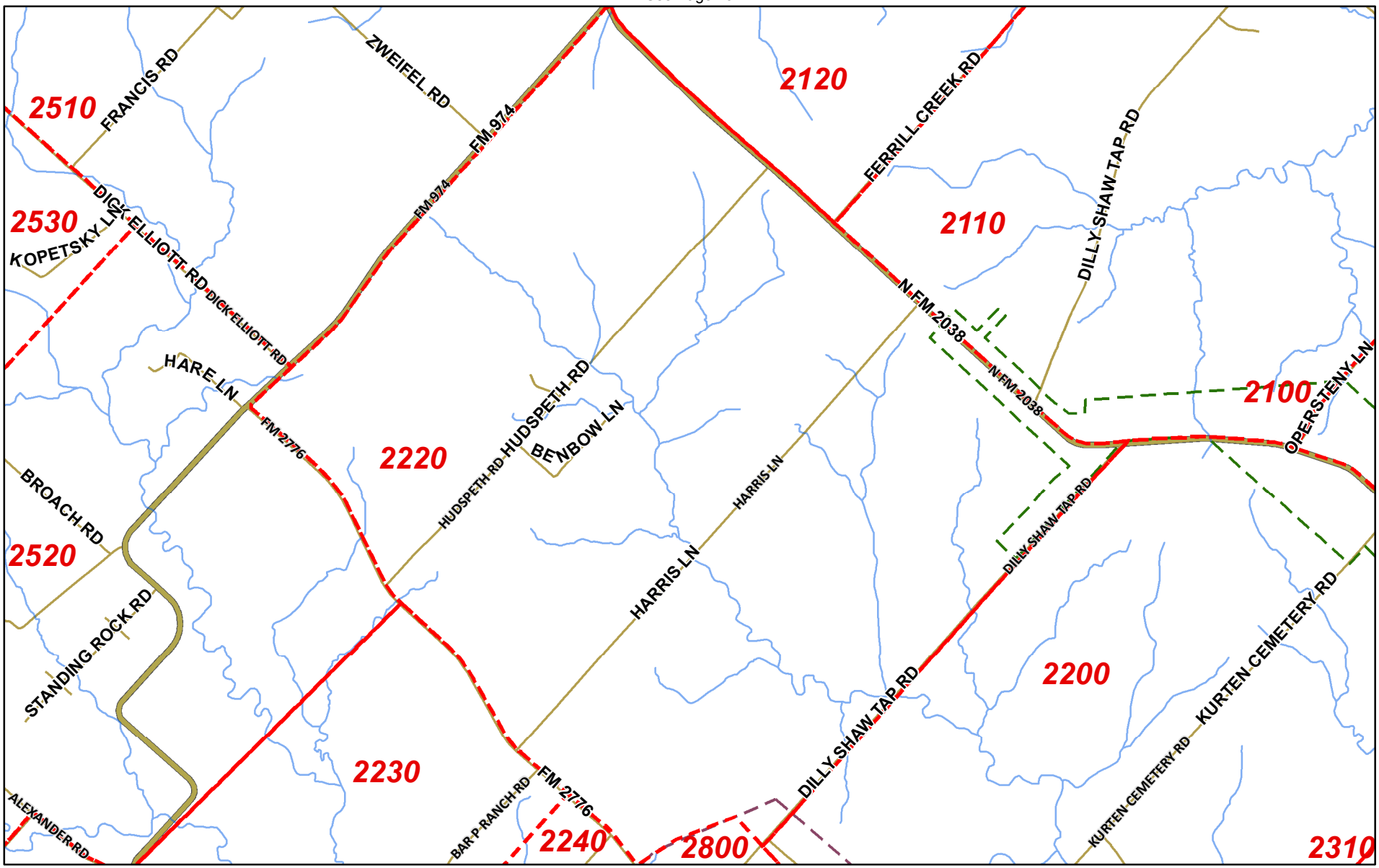

See Page 14

See Page 42

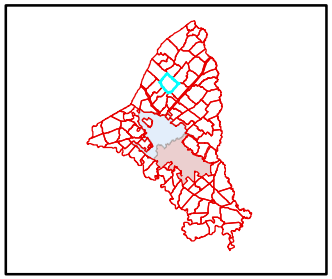

CITY OF BRYAN
GEOGRAPHIC INFORMATION SERVICES

Volunteer Fire Department Map Book

Created by: City of Bryan Geographic Information Services

Revised 9/23/2015

N W E S

See Page 33

See Page 65

2530
BROACH RD
HALLIWELL-LYDA RD
SMITH RD
ALEXANDER RD
STANDING ROCK RD
2520
ALEXANDER RD
2220
HARRIS LN
4200
GREEN HILL DR
COLLETTE LN
2230
BAR P RANCH RD
BAR P RANCH RD
WILCOX LN
FM 2776
2200
2800
FM 2776
CNP RD
CEDAR OAKS DR
DILLY SHAW TAP RD
DILLY SHAW TAP RD
4205
SCOTT LN
MEADOW LARK CR
SCOTT LN
COLLETTE LN
FM 974
RED ROCK RD
NORTH COUNTRY DR
WICKSON CT
BLAZING TRBLAZING TR
STAMPEDE DR
2240
2210
4210
2401
FM 2223
FM 2223
MANCUSO RD
FM 974
WILCOX LN
MC GILL LN
RABBIT LN
2250

See Page 24

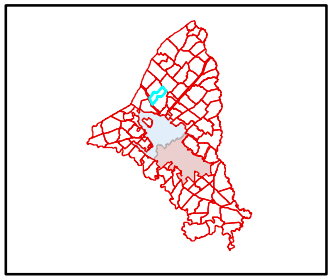

CITY OF BRYAN
GEOGRAPHIC INFORMATION SERVICES

Volunteer Fire Department Map Book

Created by: City of Bryan Geographic Information Services

Revised 9/23/2015

N W E S

See Page 23

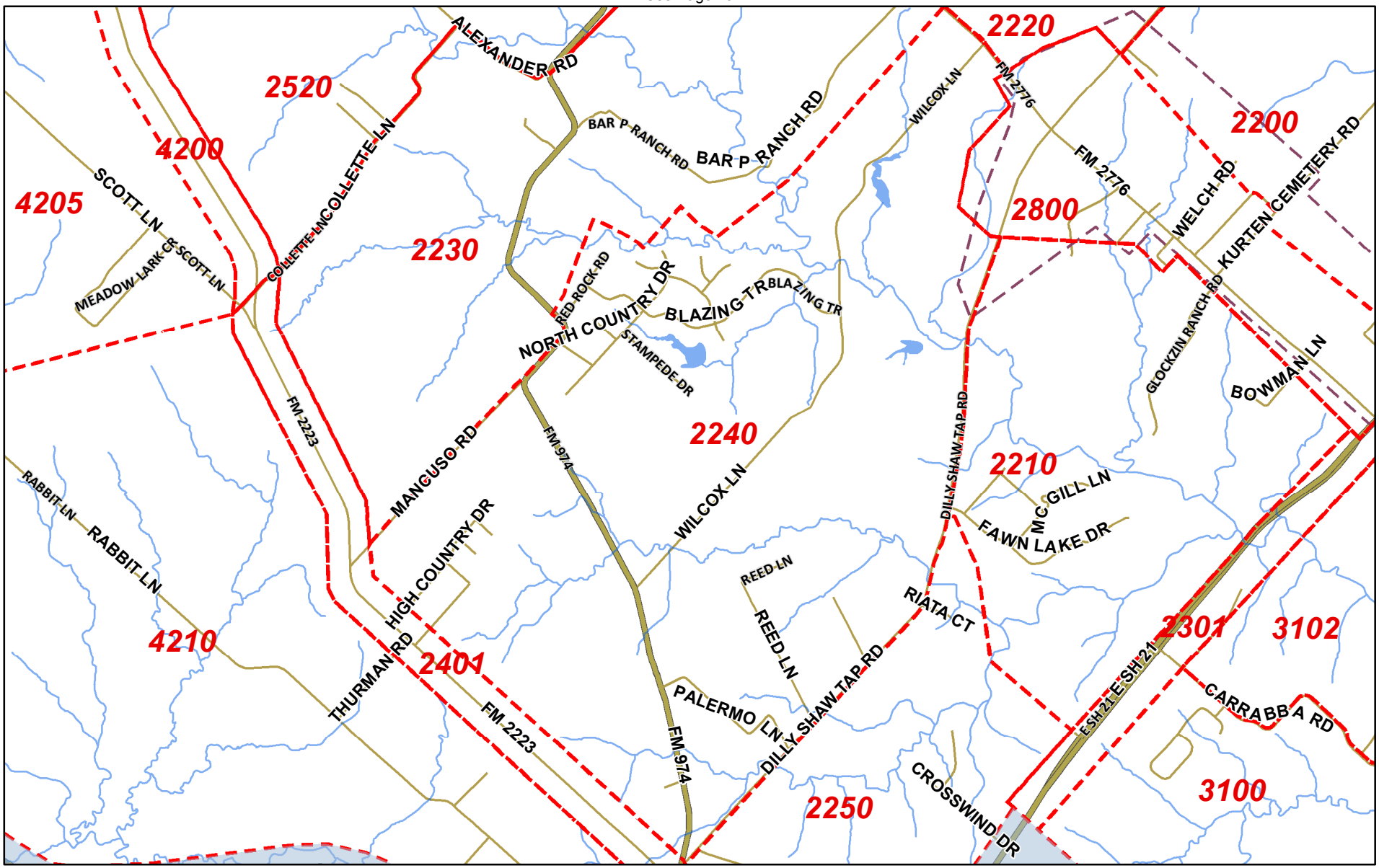

See Page 21

See Page 25

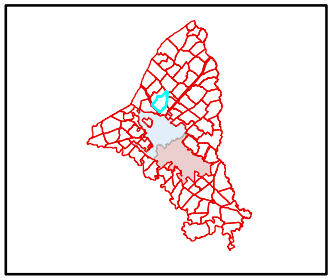

CITY OF BRYAN
GEOGRAPHIC INFORMATION SERVICES

Volunteer Fire Department Map Book

Created by: City of Bryan Geographic Information Services

Revised 9/23/2015

N W E S

See Page 24

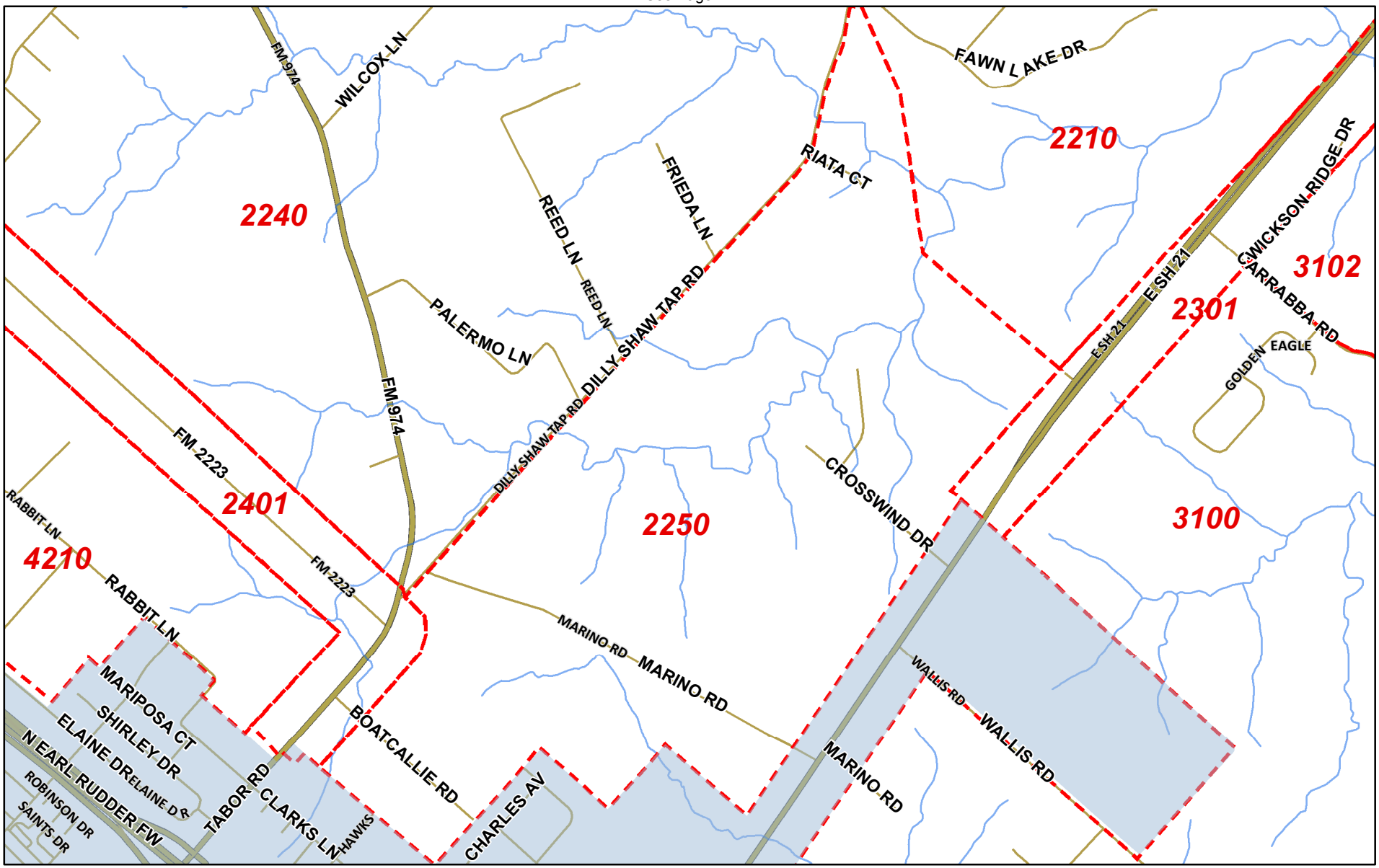

See Page 26

See Page 30

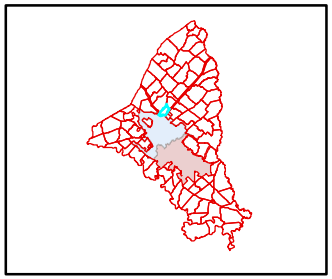

CITY OF BRYAN
GEOGRAPHIC INFORMATION SERVICES

Volunteer Fire Department Map Book

Created by: City of Bryan Geographic Information Services

Revised 9/23/2015

N W E S

See Page 21

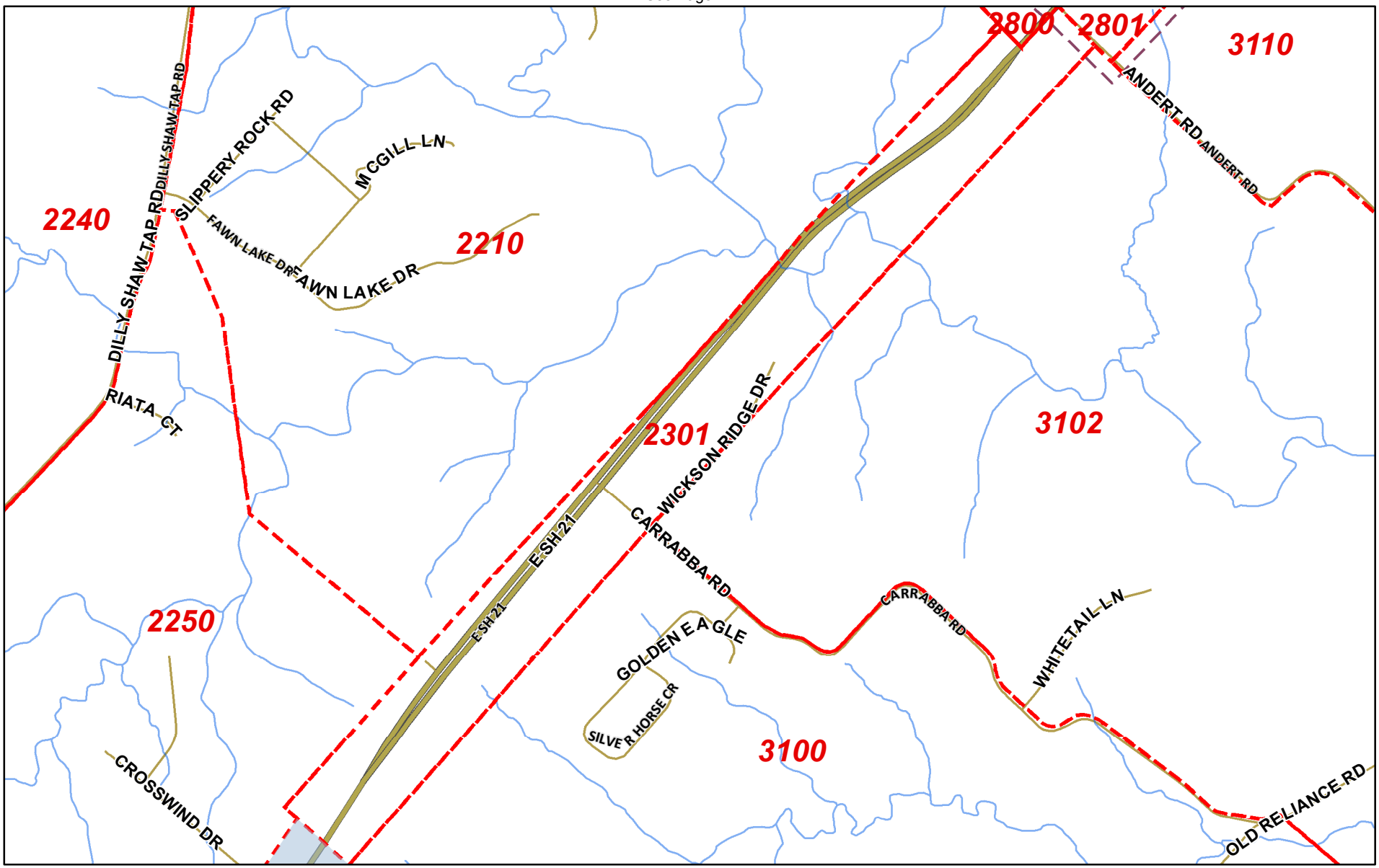

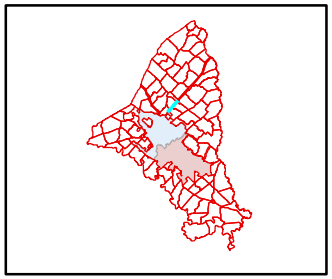

CITY OF BRYAN
GEOGRAPHIC INFORMATION SERVICES

Volunteer Fire Department Map Book

Created by: City of Bryan Geographic Information Services

Revised 9/23/2015

N W E S

Public Safety Box - 2301

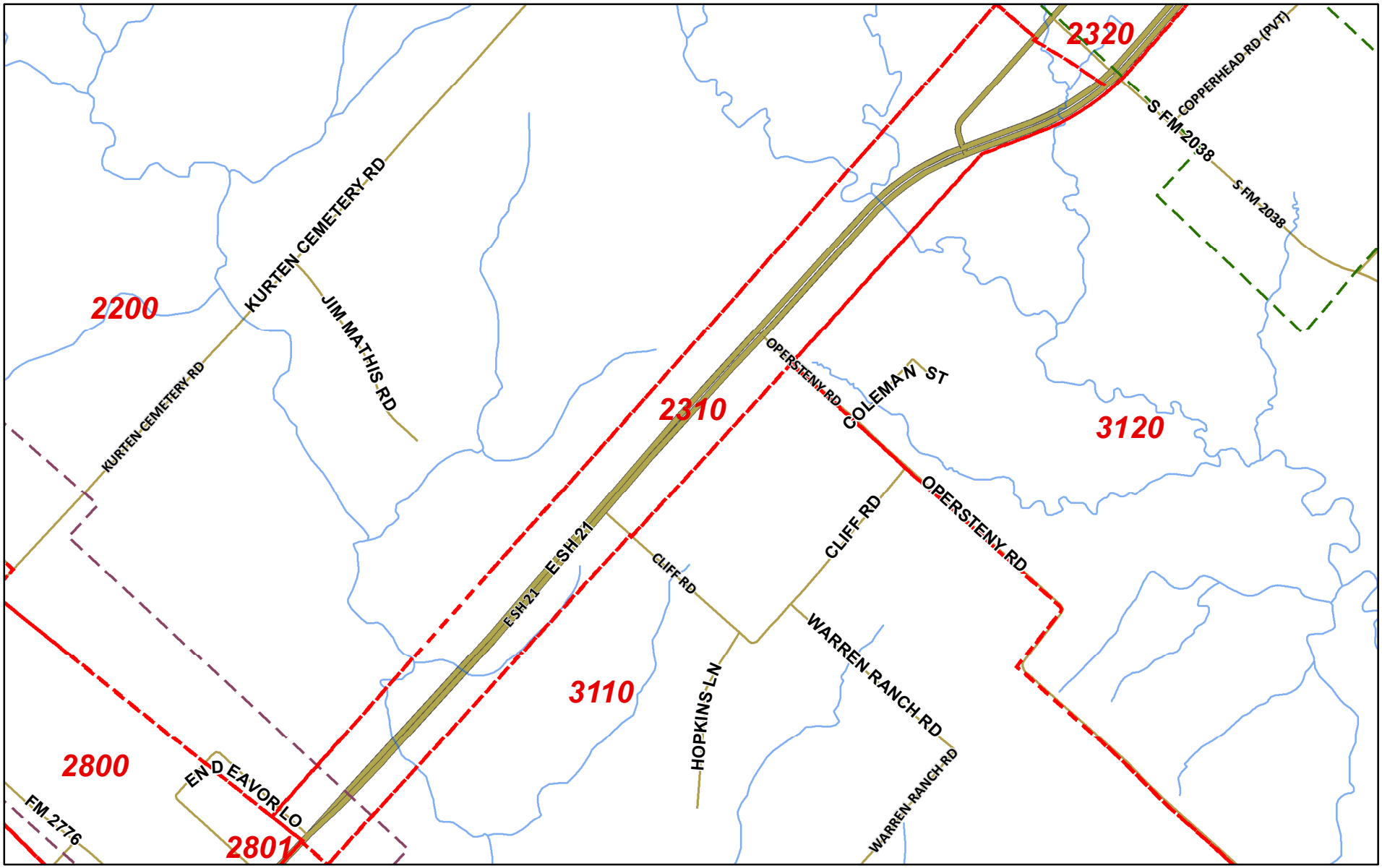

See Page 20

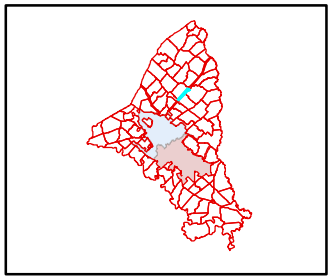

CITY OF BRYAN
GEOGRAPHIC INFORMATION SERVICES

Volunteer Fire Department Map Book

Created by: City of Bryan Geographic Information Services

Revised 9/23/2015

N W E S

See Page 13

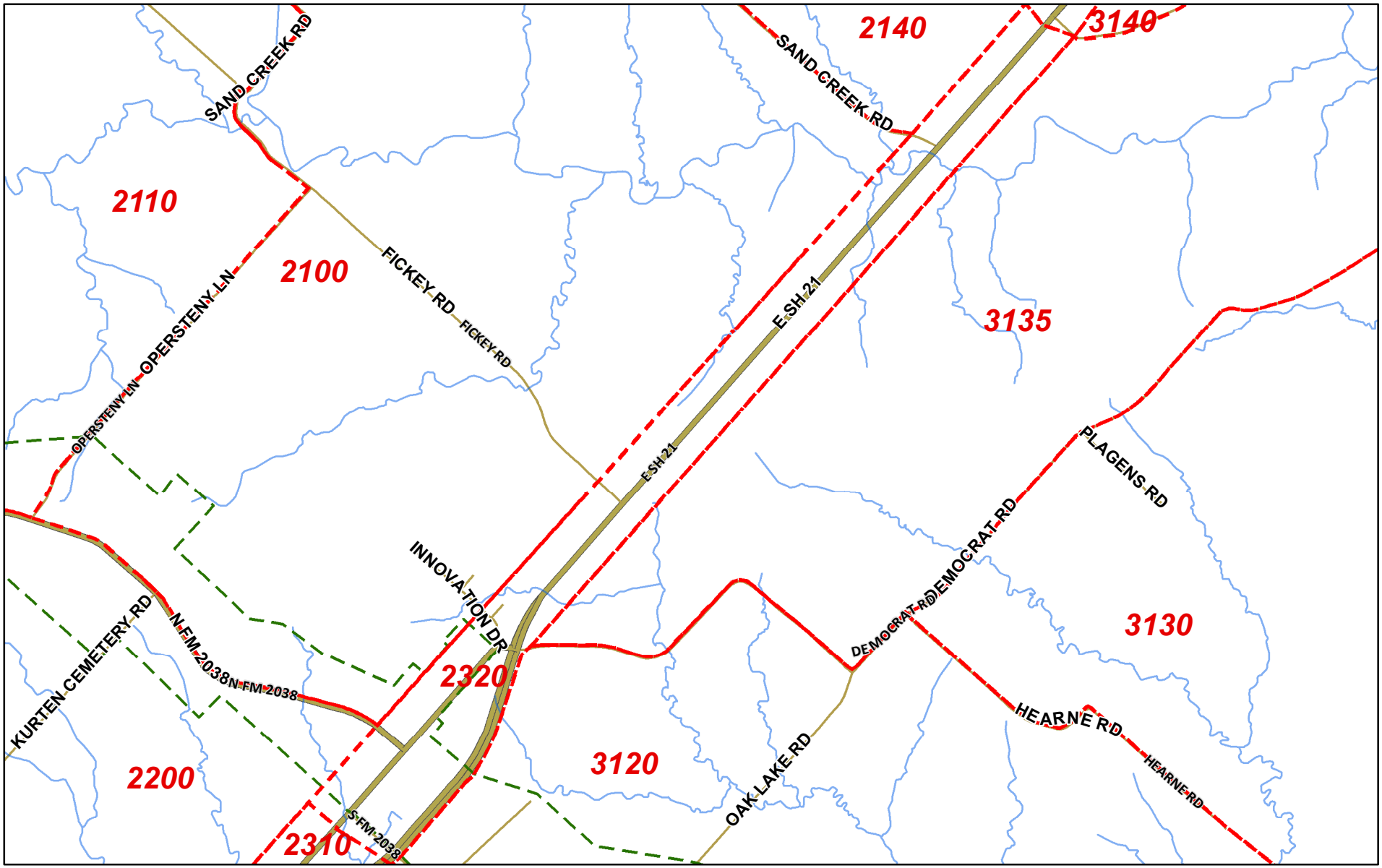

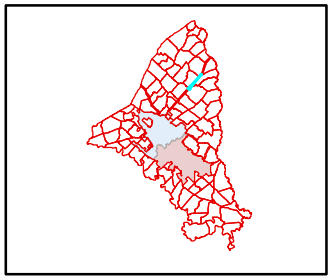

Volunteer Fire Department Map Book

Created by: City of Bryan Geographic Information Services

Revised 9/23/2015

Public Safety Box - 2320

See Page 18

2130
JACK CREEK RD
FM 974
FM 974
2150
MEGAN DR
MEGAN DR
E SH 21
E SH 21
2330
2140
TAUBER RANCH RD
TAUBER RANCH RD
3140
SAND CREEK RD
2100
2320
KURTEN LN
KURTEN LN
3135

See Page 49

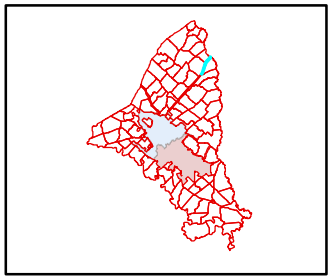

CITY OF BRYAN
GEOGRAPHIC INFORMATION SERVICES

Volunteer Fire Department Map Book

Created by: City of Bryan Geographic Information Services

Revised 9/23/2015

N W E S

See Page 33

See Page 67

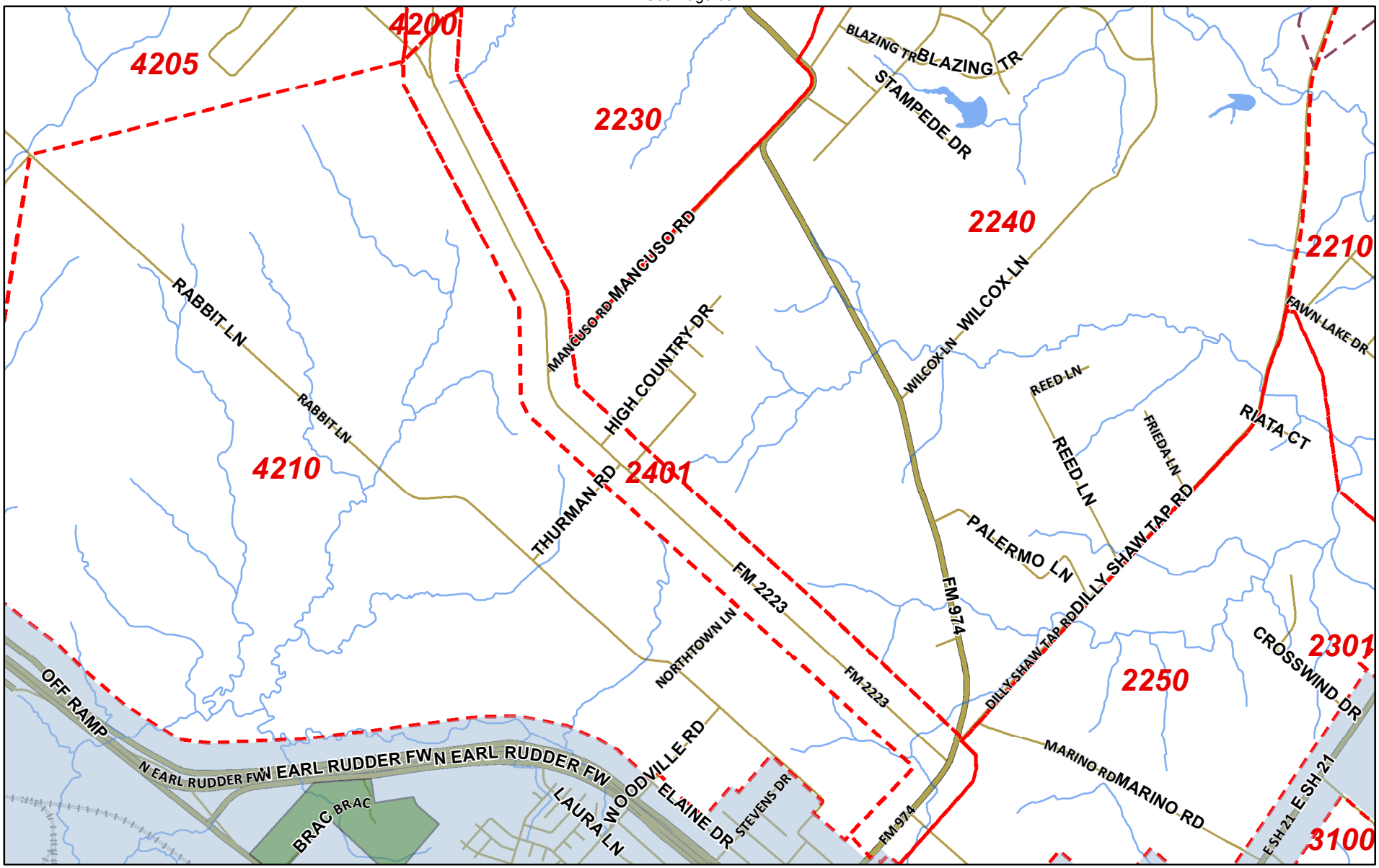

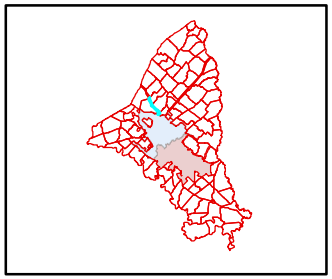

Volunteer Fire Department Map Book

Created by: City of Bryan Geographic Information Services

Revised 9/23/2015

Public Safety Box - 2401

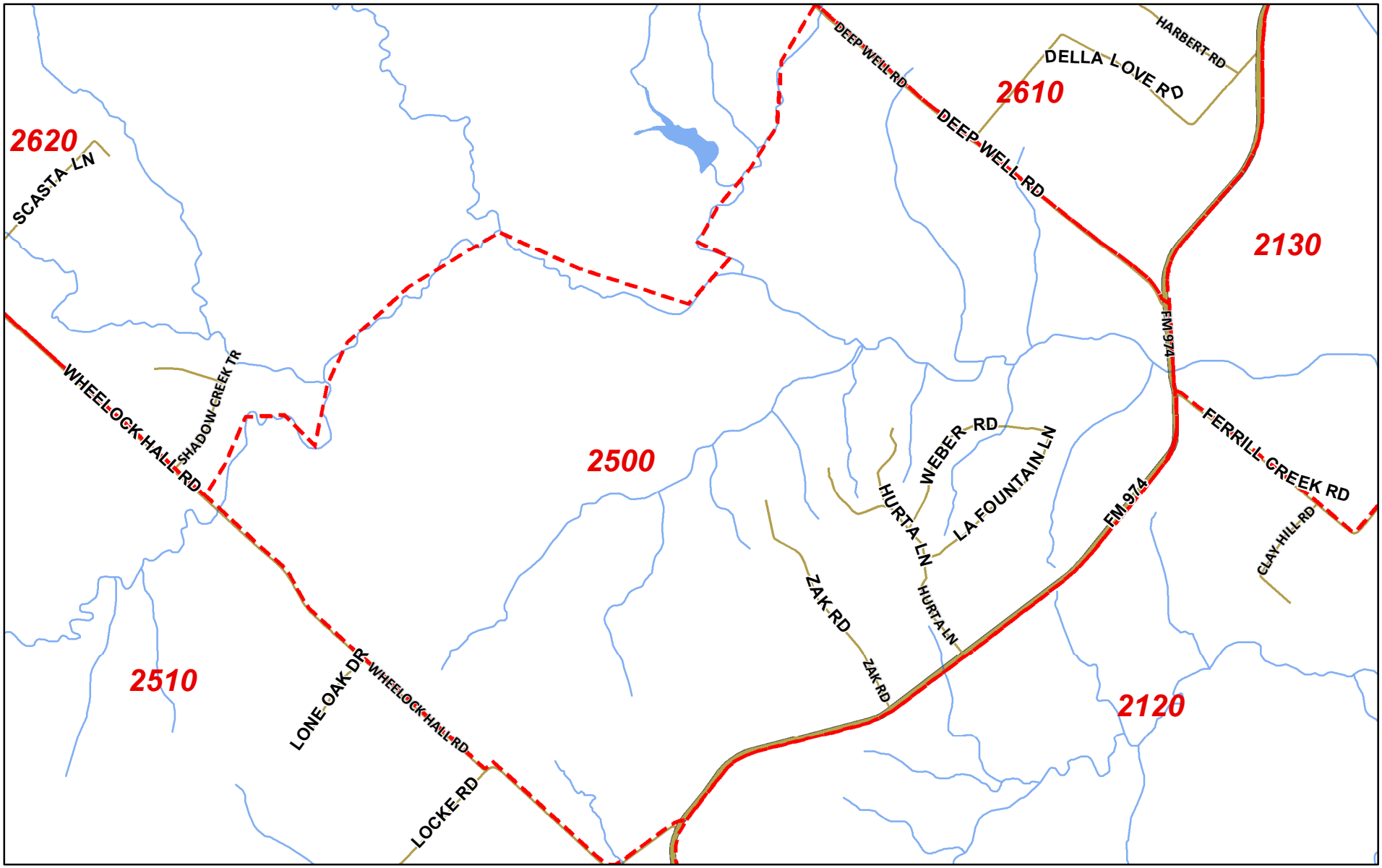

See Page 16

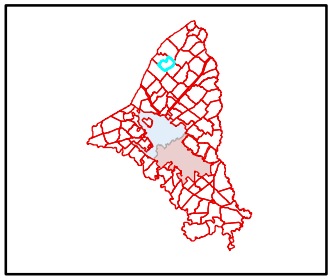

CITY OF BRYAN
GEOGRAPHIC INFORMATION SERVICES

Volunteer Fire Department Map Book

Created by: City of Bryan Geographic Information Services

Revised 9/23/2015

N W E S

See Page 37

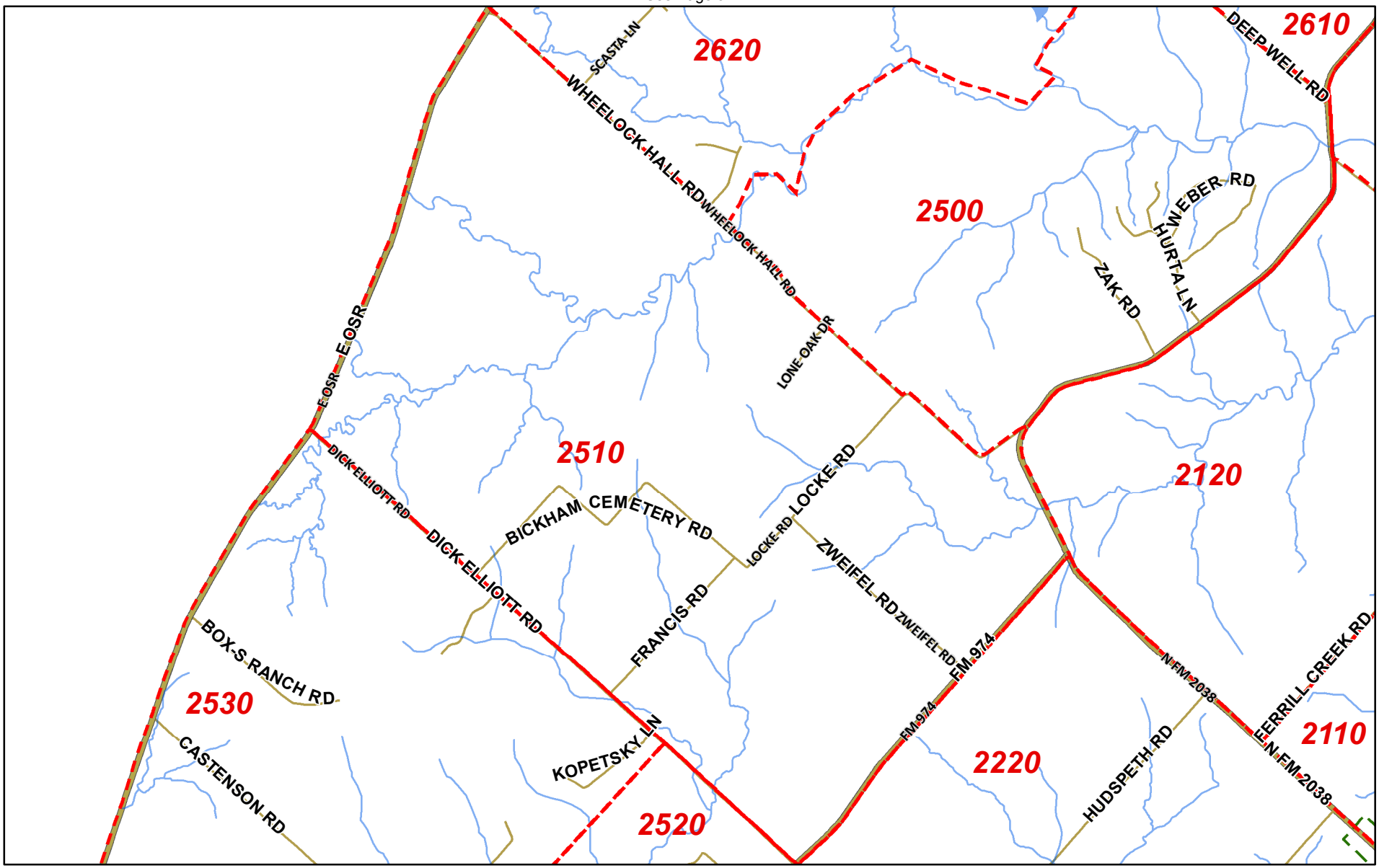

See Page 15

See Page 33

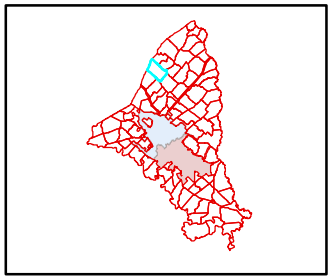

CITY OF BRYAN
GEOGRAPHIC INFORMATION SERVICES

Volunteer Fire Department Map Book

Created by: City of Bryan Geographic Information Services

Revised 9/23/2015

Public Safety Box - 2510

See Page 32

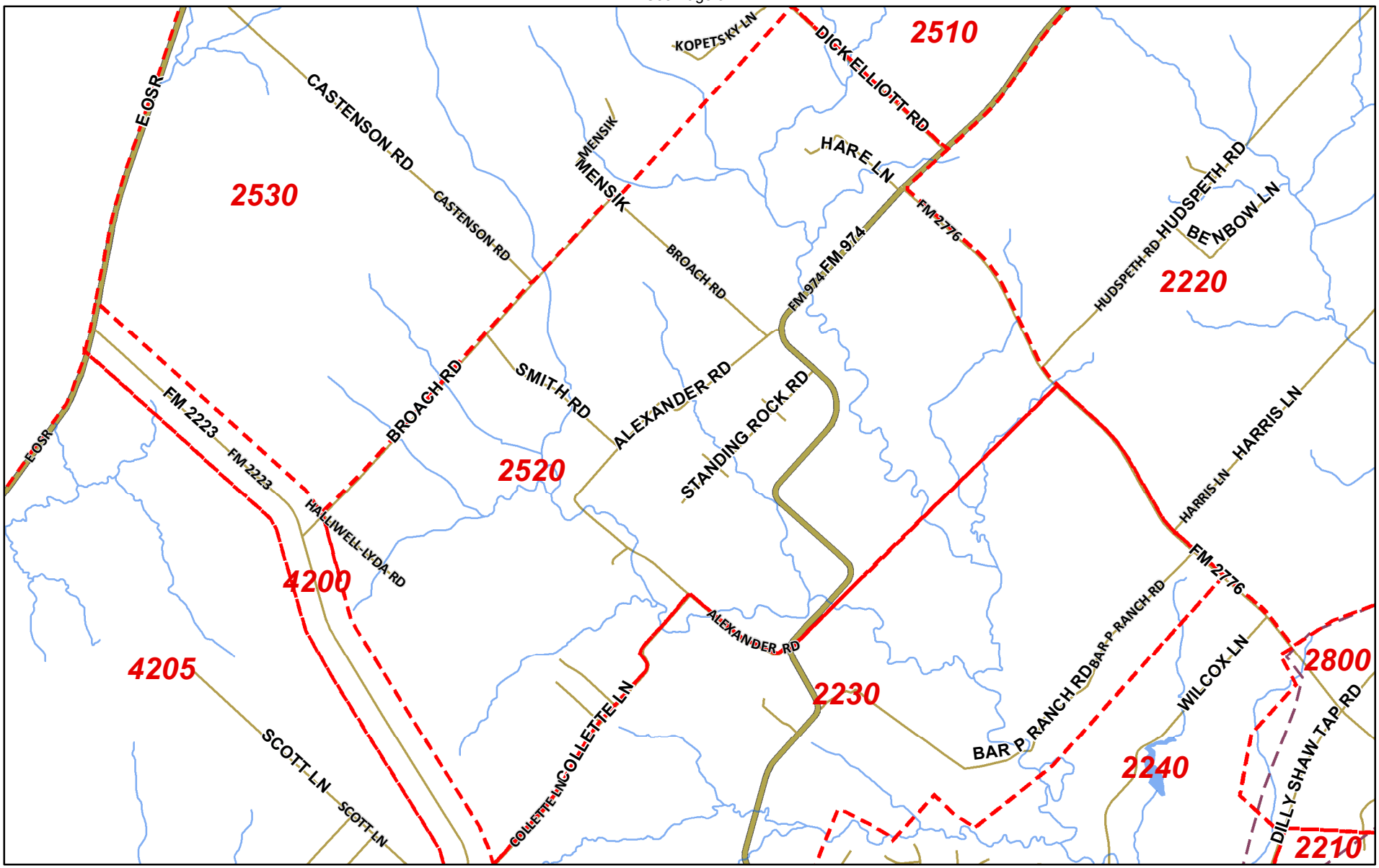

See Page 22

See Page 23

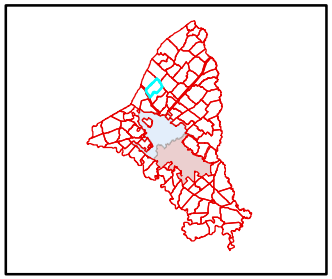

CITY OF BRYAN
GEOGRAPHIC INFORMATION SERVICES

Volunteer Fire Department Map Book

Created by: City of Bryan Geographic Information Services

Revised 9/23/2015

N W E S

Public Safety Box - 2520

See Page 32

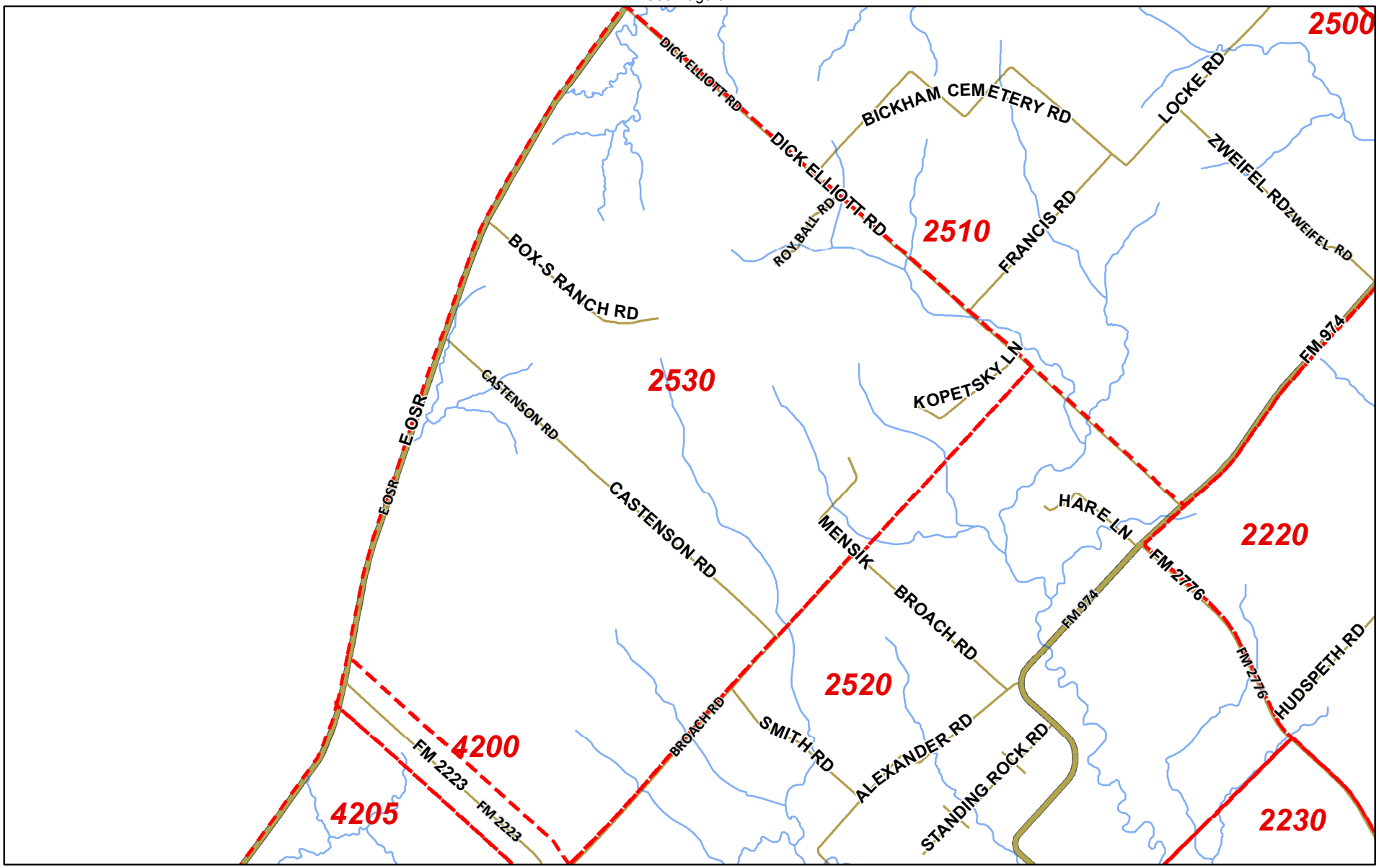

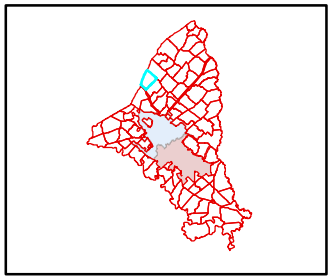

CITY OF BRYAN
GEOGRAPHIC INFORMATION SERVICES

Volunteer Fire Department Map Book

Created by: City of Bryan Geographic Information Services

Revised 9/23/2015

N W E S

Public Safety Box - 2530

See Page 39

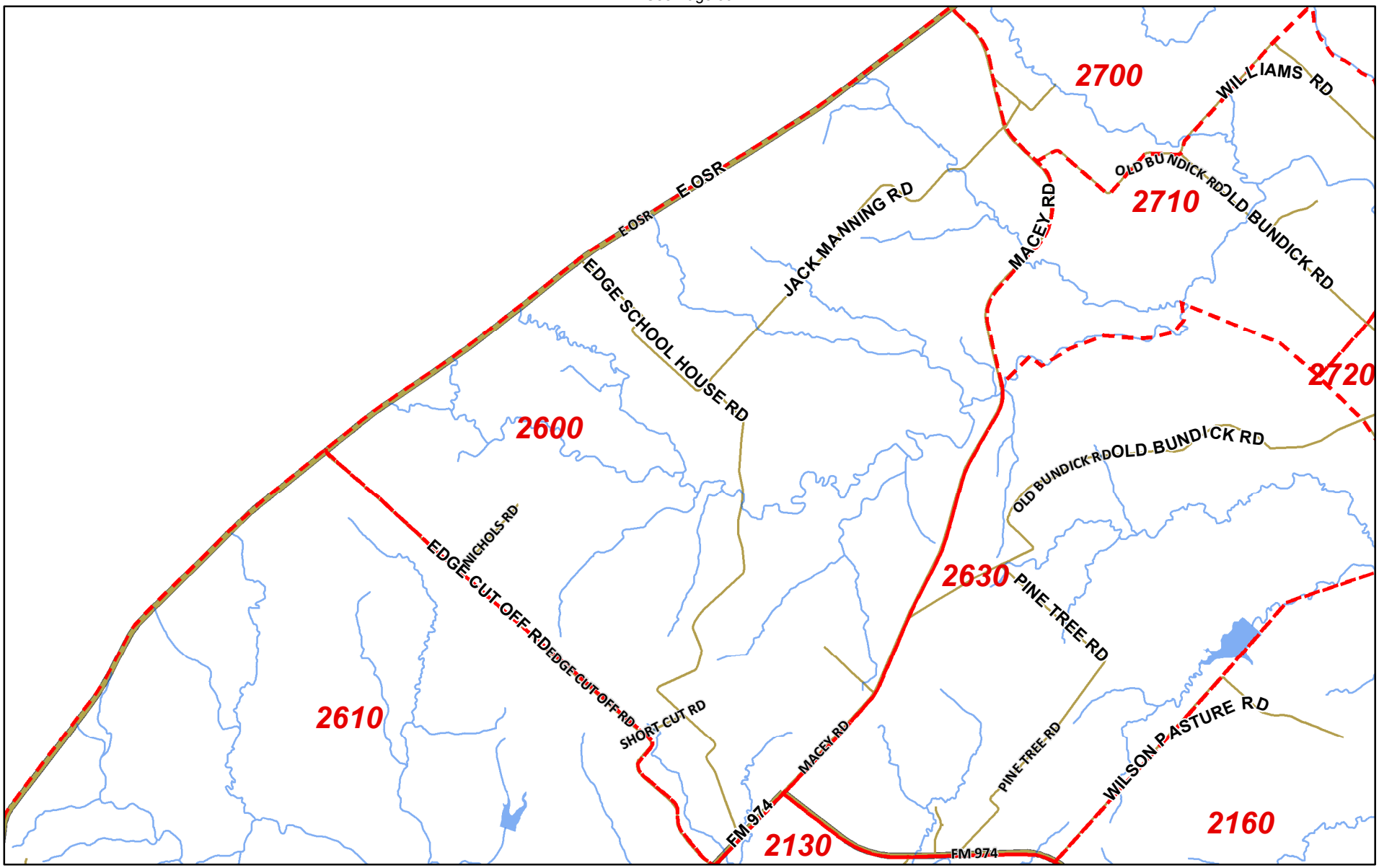

See Page 40

See Page 16

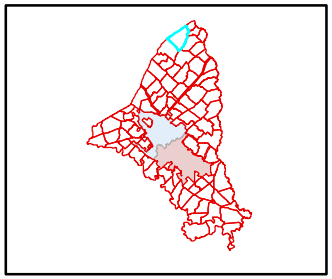

CITY OF BRYAN
GEOGRAPHIC INFORMATION SERVICES

Volunteer Fire Department Map Book

Created by: City of Bryan Geographic Information Services

Revised 9/23/2015

See Page 35

E OSR
NICHOLS RD
EDGE CUT OFF RD
EDGE CUT OFF RD
2600
MACEY RD
EDGE SCHOOL HOUSE RD
MACEY RD
2630
FM 974
FM 974
2610
DEEP WELL RD
DEEP WELL RD
E OSR
2130
DILLY SHAW TAP RD
HOUSE CEMETERY RD
DE LLA LOVE RD
2620
SCASTA LN
2500
2510

See Page 31

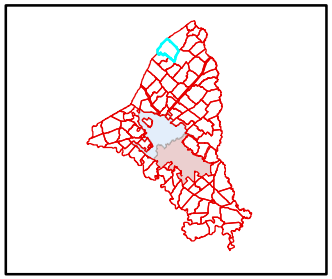

CITY OF BRYAN
GEOGRAPHIC INFORMATION SERVICES

Volunteer Fire Department Map Book

Created by: City of Bryan Geographic Information Services

Revised 9/23/2015

N W E S

Public Safety Box - 2610

See Page 36

See Page 32

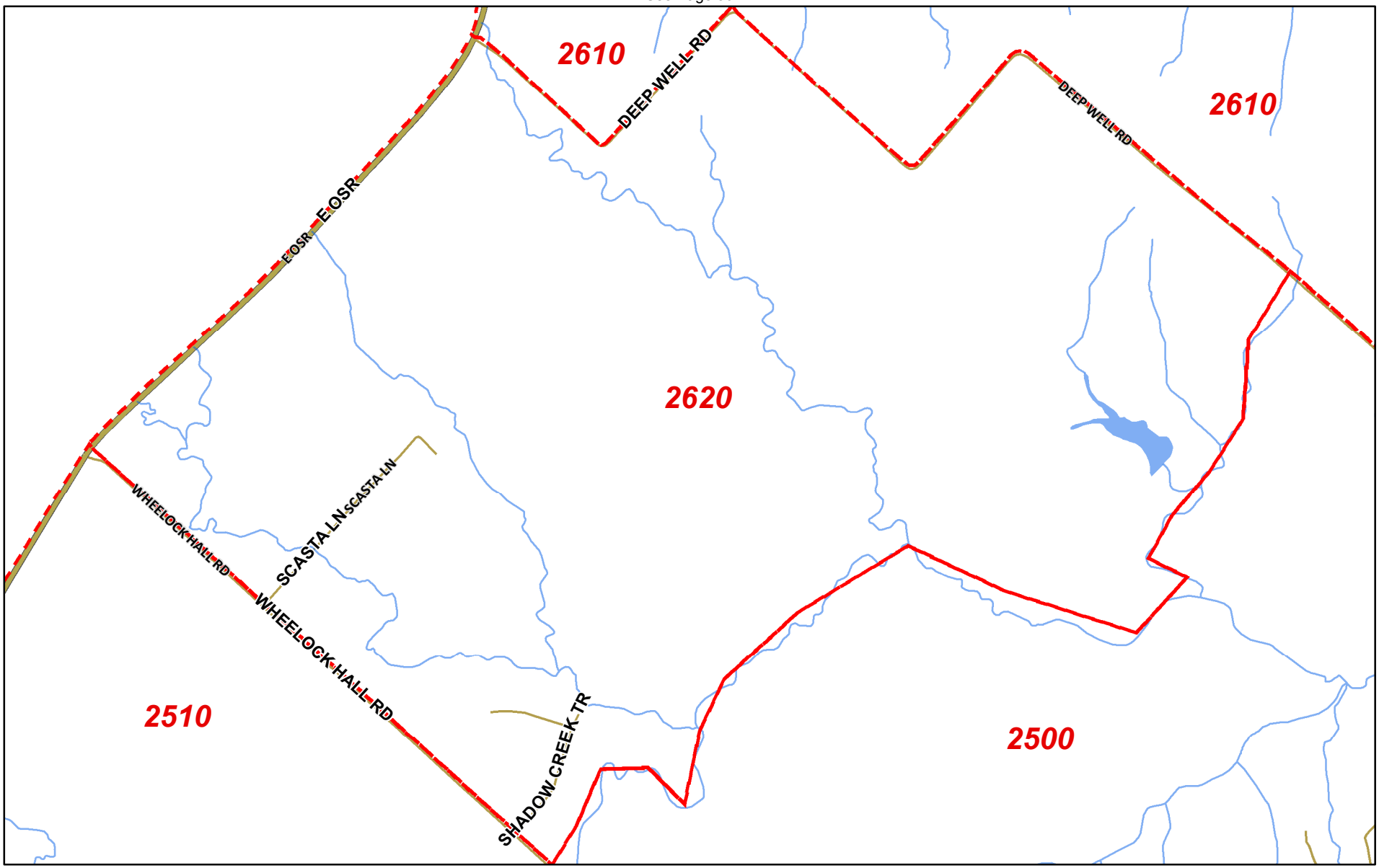

See Page 31

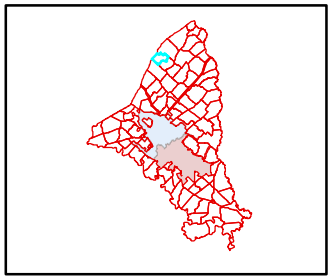

CITY OF BRYAN
GEOGRAPHIC INFORMATION SERVICES

Volunteer Fire Department Map Book

Created by: City of Bryan Geographic Information Services

Revised 9/23/2015

N W E S

Public Safety Box - 2620

See Page 40

See Page 35

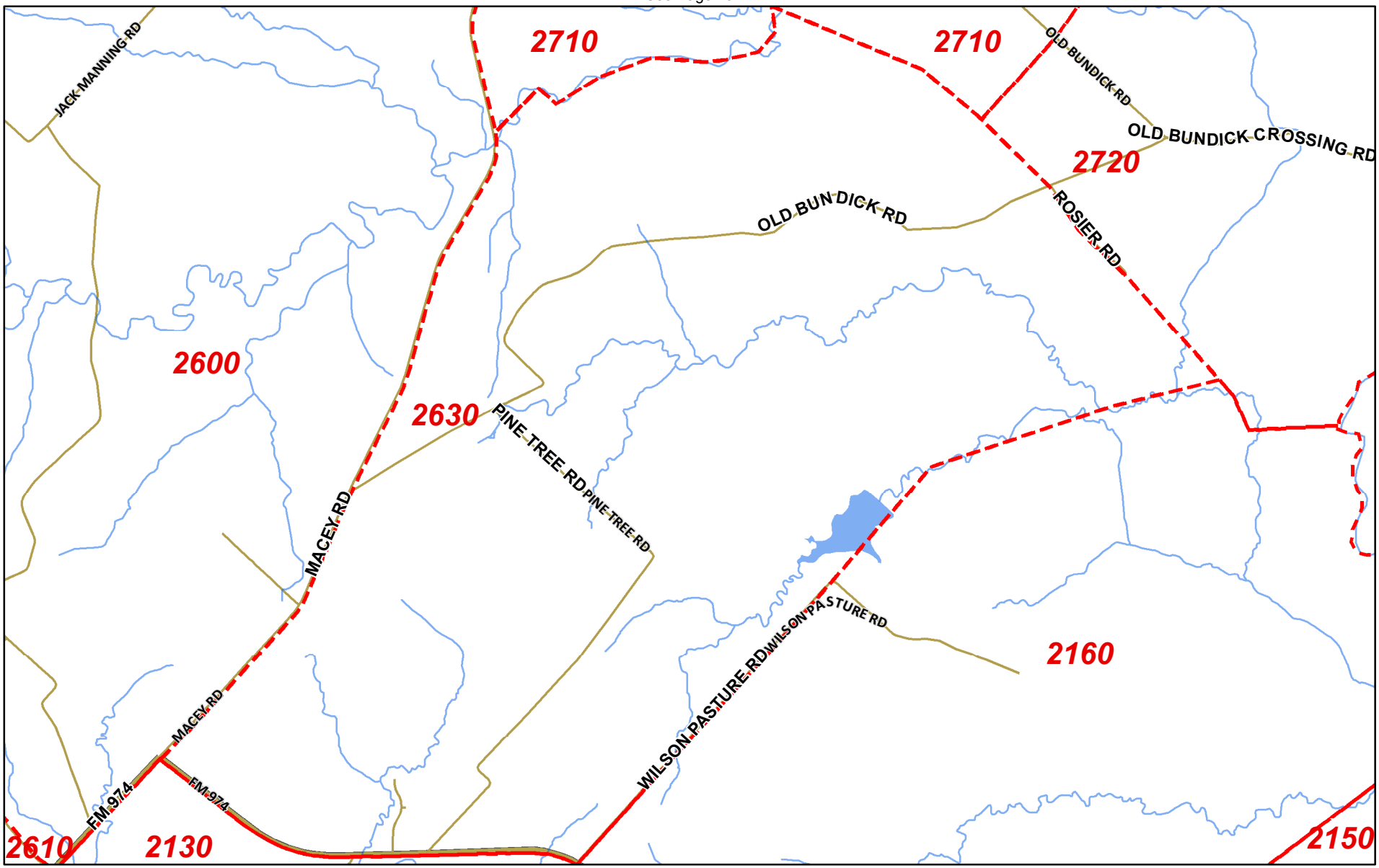

See Page 41

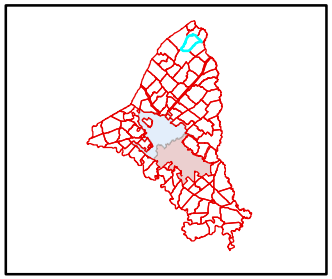

CITY OF BRYAN
GEOGRAPHIC INFORMATION SERVICES

Volunteer Fire Department Map Book

Created by: City of Bryan Geographic Information Services

Revised 9/23/2015

N W E S

Public Safety Box - 2630

See Page 35

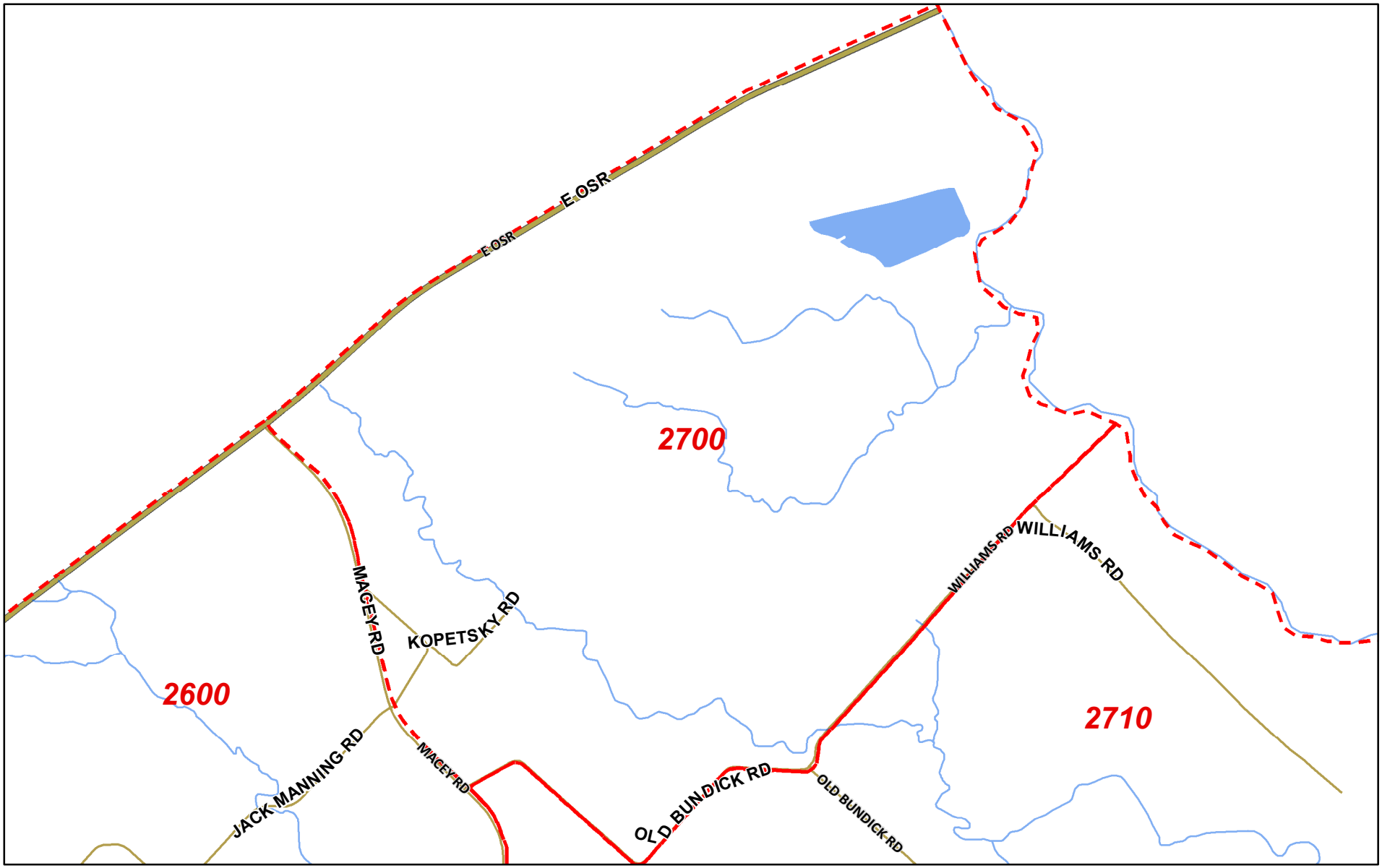

See Page 40

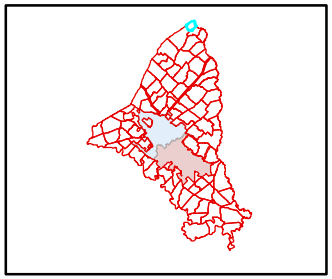

CITY OF BRYAN
GEOGRAPHIC INFORMATION SERVICES

Volunteer Fire Department Map Book

Created by: City of Bryan Geographic Information Services

Revised 9/23/2015

N W E S

See Page 39

See Page 35

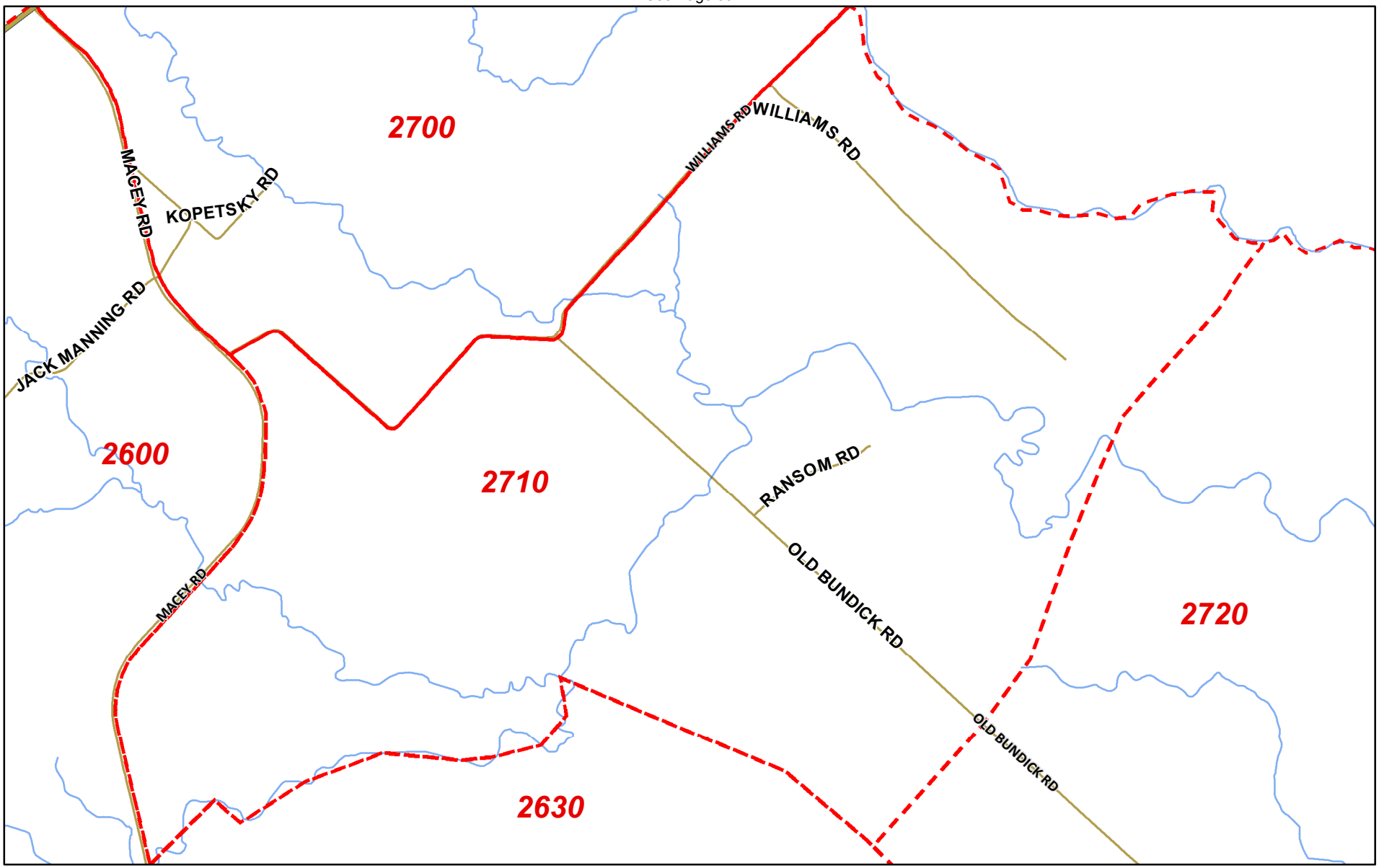

See Page 41

See Page 38

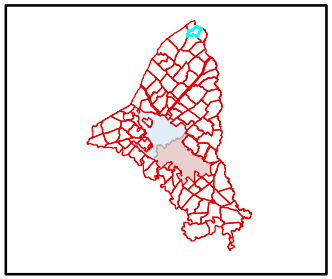

CITY OF BRYAN
GEOGRAPHIC INFORMATION SERVICES

Volunteer Fire Department Map Book

Created by: City of Bryan Geographic Information Services

Revised 9/23/2015

N W E S

See Page 40

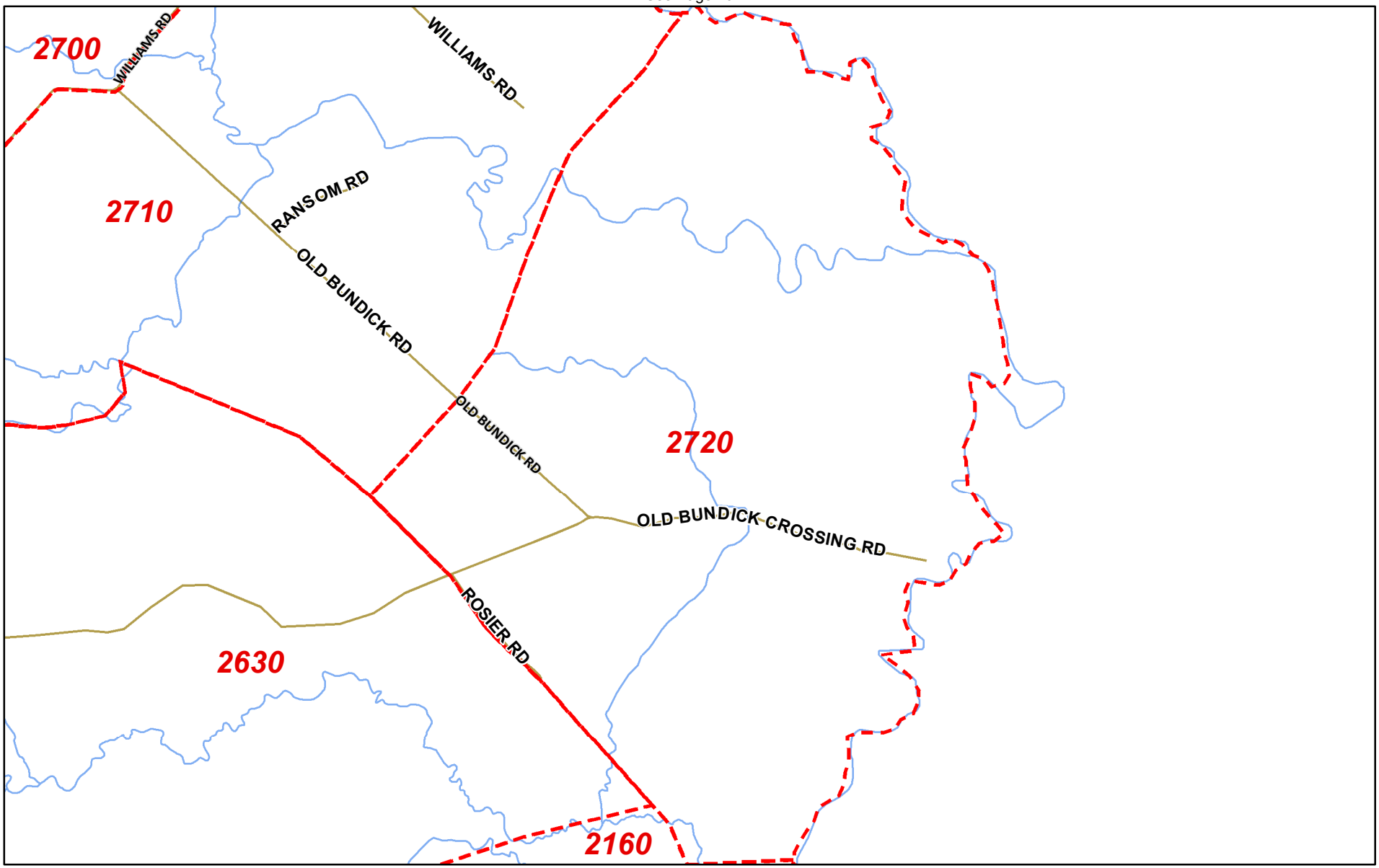

See Page 19

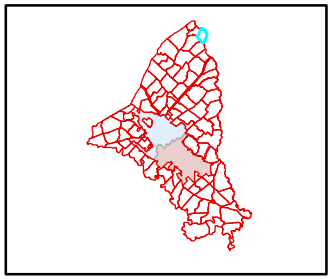

CITY OF BRYAN
GEOGRAPHIC INFORMATION SERVICES

Volunteer Fire Department Map Book

Created by: City of Bryan Geographic Information Services

Revised 9/23/2015

N W E S

See Page 22

See Page 24

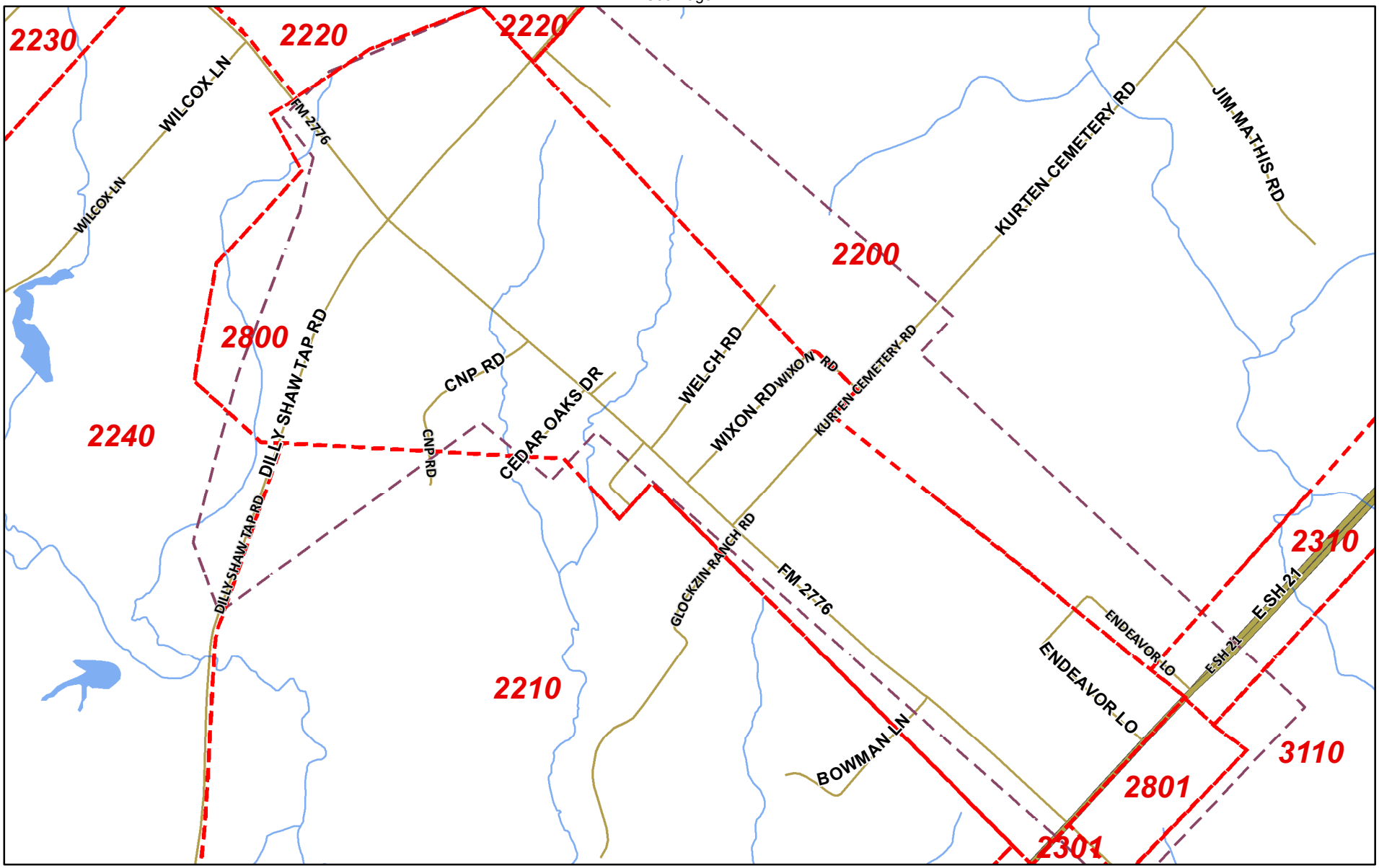

See Page 20

See Page 21

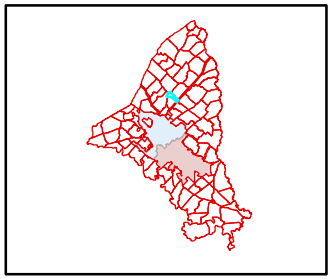

CITY OF BRYAN
GEOGRAPHIC INFORMATION SERVICES

Volunteer Fire Department Map Book

Created by: City of Bryan Geographic Information Services

Revised 9/23/2015

N W E S

Public Safety Box - 2800

See Page 27

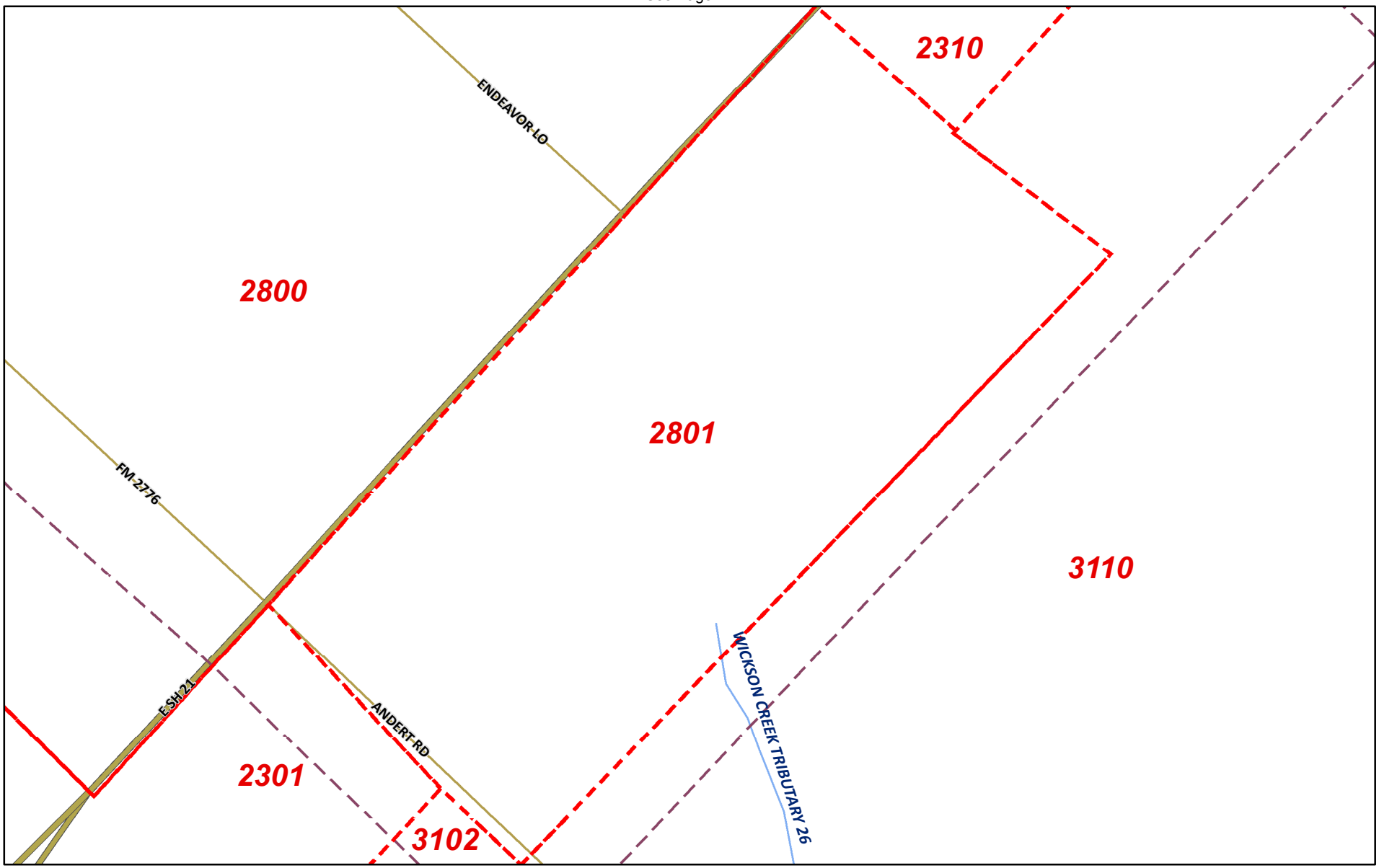

See Page 46

See Page 45

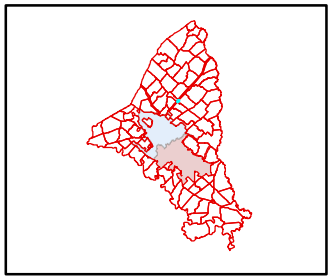

CITY OF BRYAN
GEOGRAPHIC INFORMATION SERVICES

Volunteer Fire Department Map Book

Created by: City of Bryan Geographic Information Services

Revised 9/23/2015

N W E S

Public Safety Box - 2801

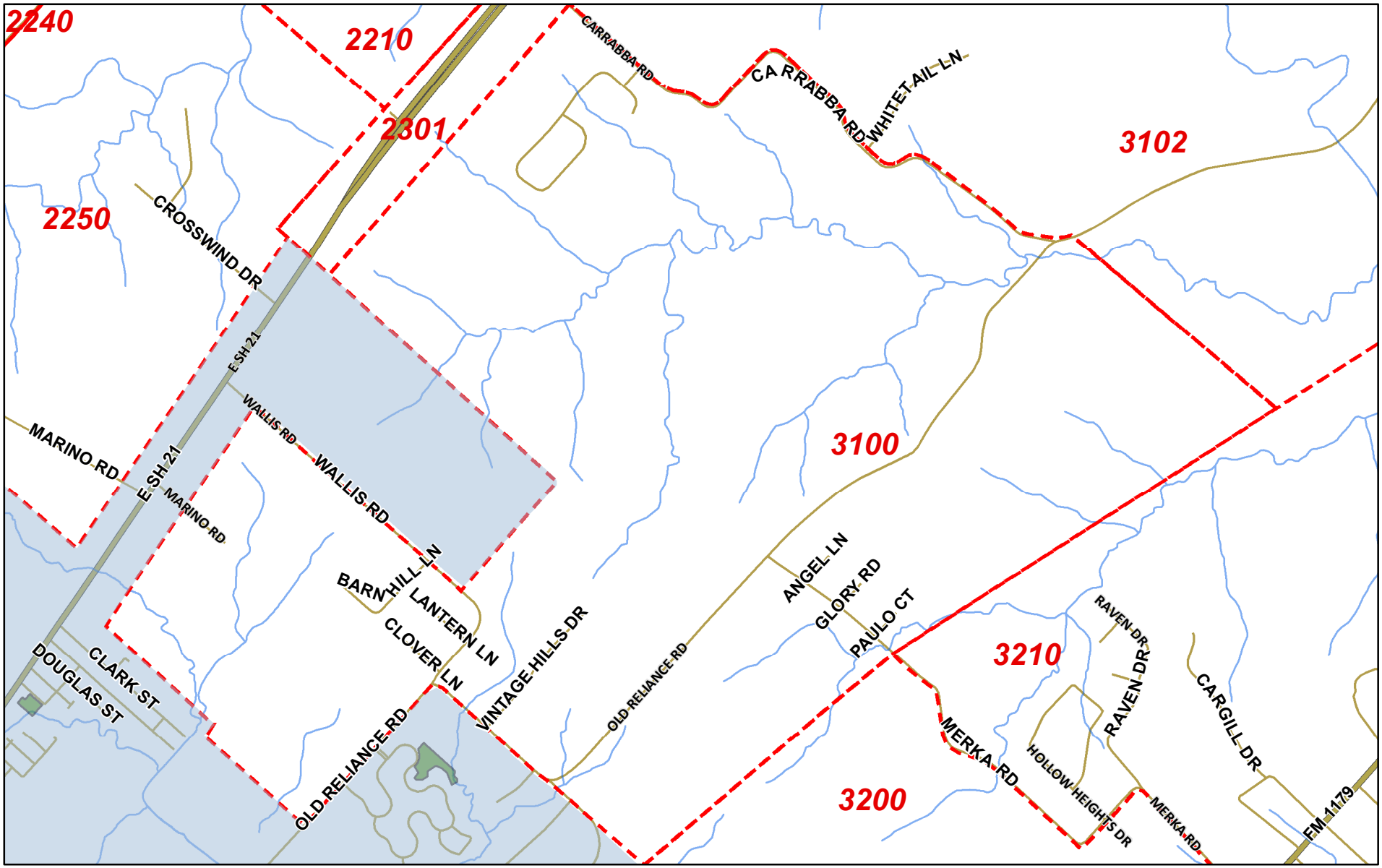

See Page 52

See Page 51

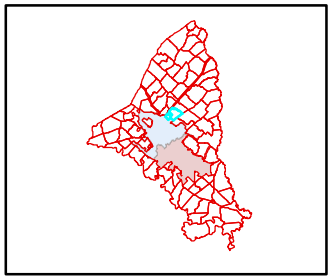

CITY OF BRYAN
GEOGRAPHIC INFORMATION SERVICES

Volunteer Fire Department Map Book

Created by: City of Bryan Geographic Information Services

Revised 9/23/2015

N W E S

See Page 43

See Page 26

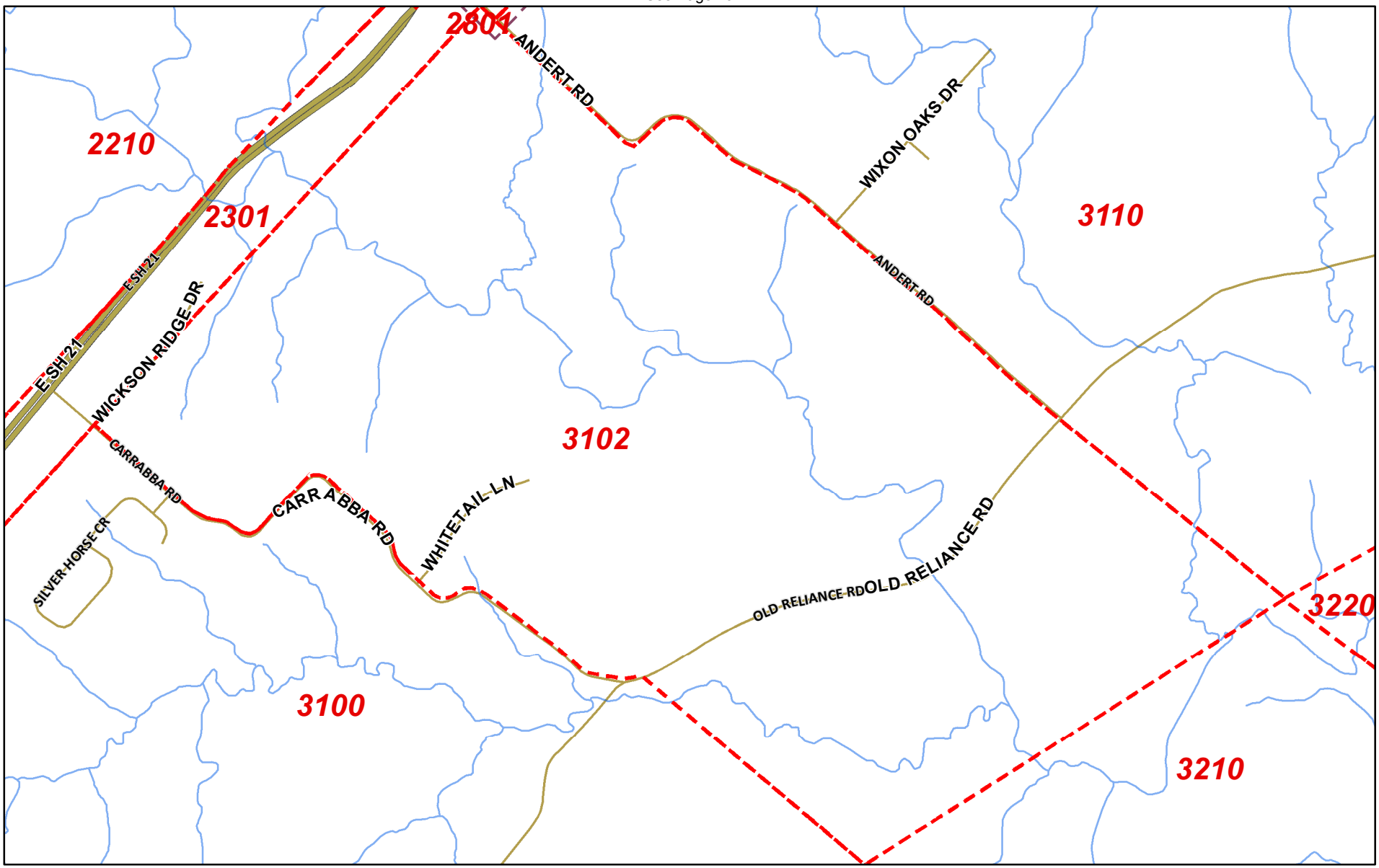

See Page 53

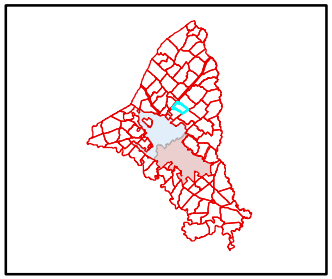

CITY OF BRYAN
GEOGRAPHIC INFORMATION SERVICES

Volunteer Fire Department Map Book

Created by: City of Bryan Geographic Information Services

Revised 9/23/2015

N W E S

See Page 43

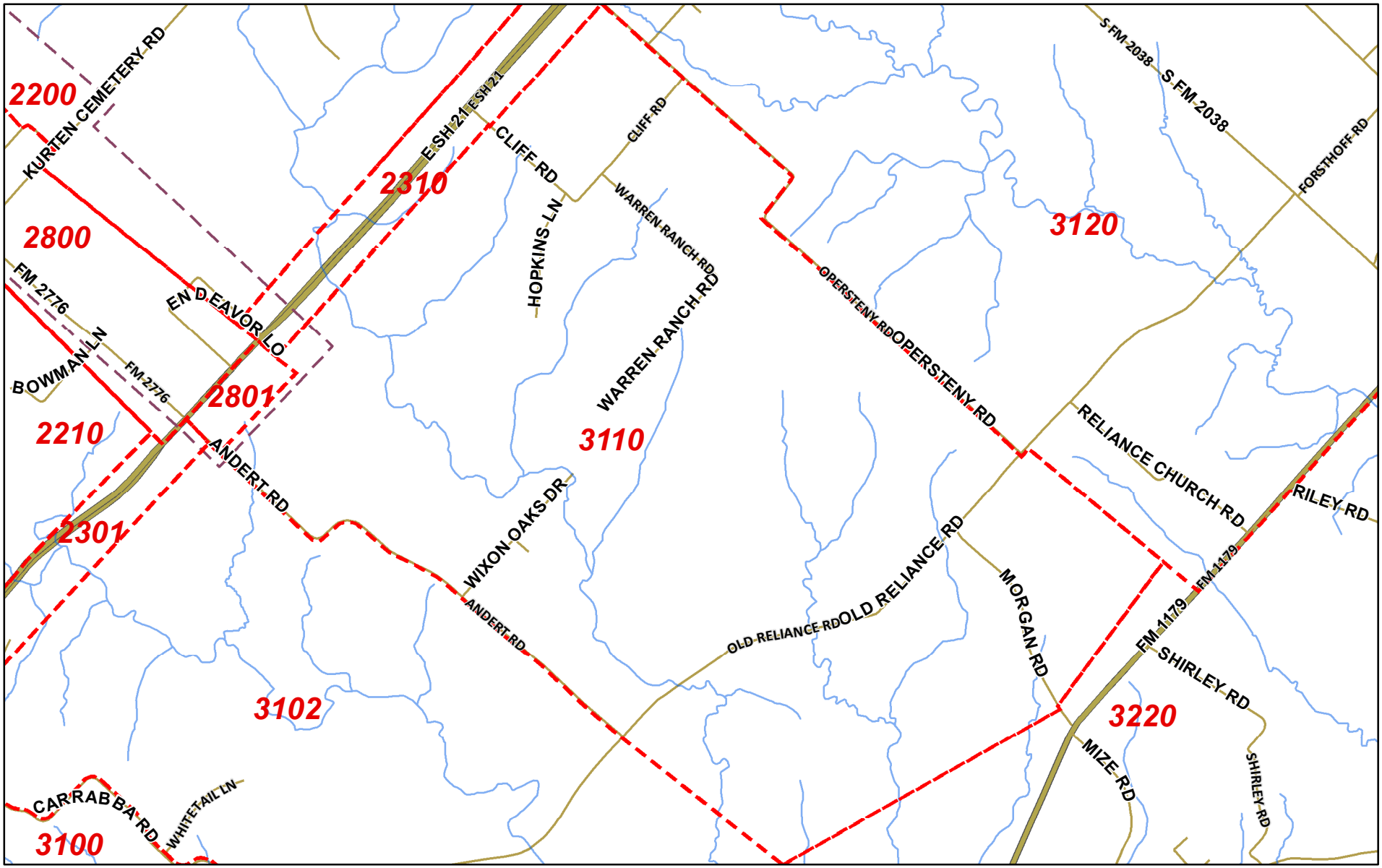

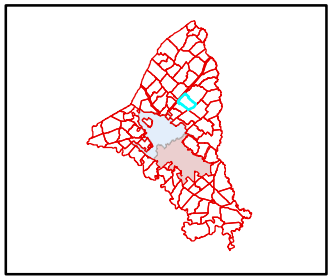

CITY OF BRYAN
GEOGRAPHIC INFORMATION SERVICES

Volunteer Fire Department Map Book

Created by: City of Bryan Geographic Information Services

Revised 9/23/2015

N W E S

Public Safety Box - 3110

See Page 49

See Page 27

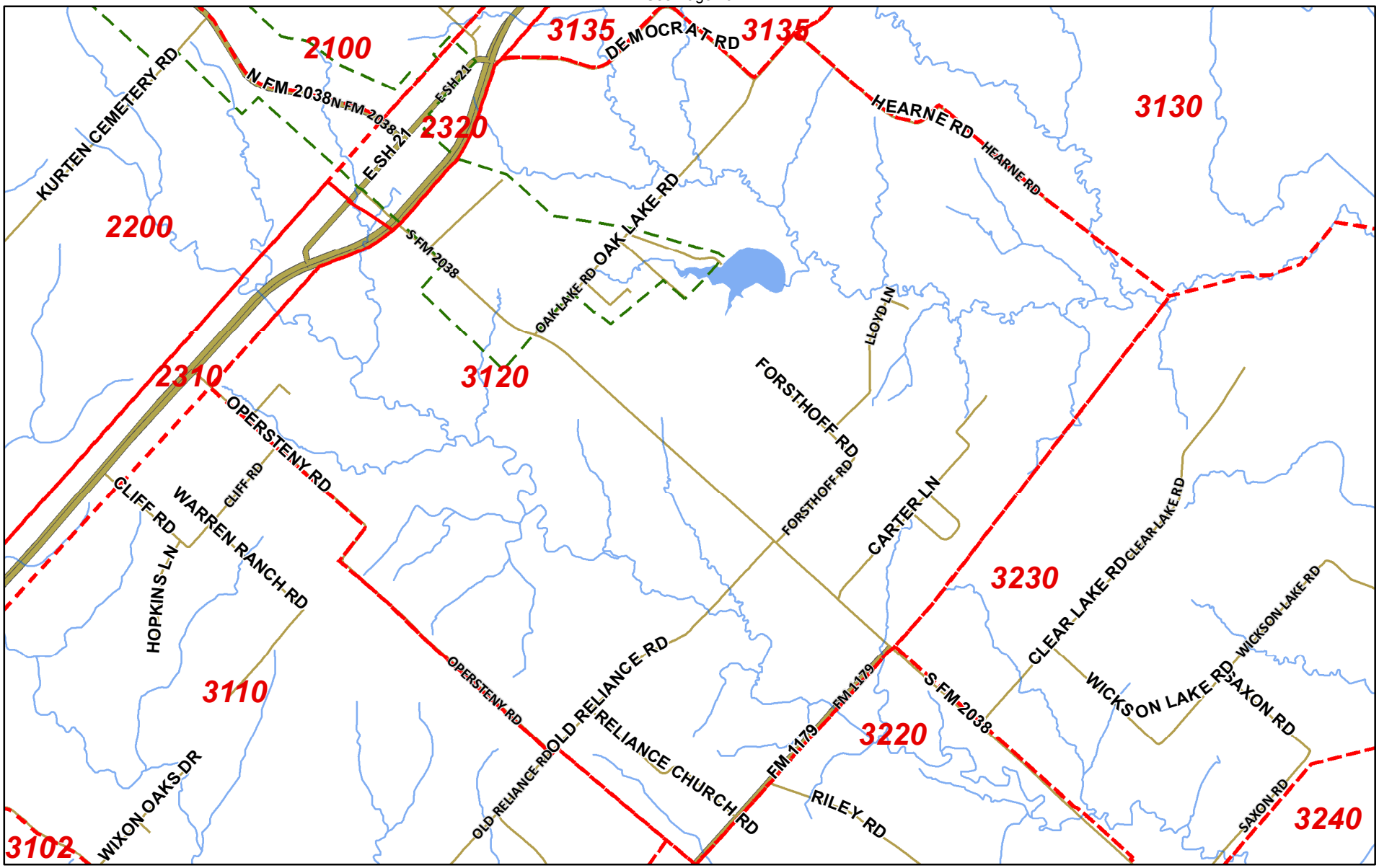

See Page 54

See Page 53

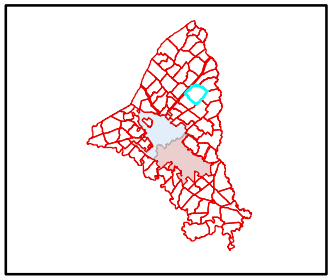

CITY OF BRYAN
GEOGRAPHIC INFORMATION SERVICES

Volunteer Fire Department Map Book

Created by: City of Bryan Geographic Information Services

Revised 9/23/2015

N W E S

Public Safety Box - 3120

See Page 49

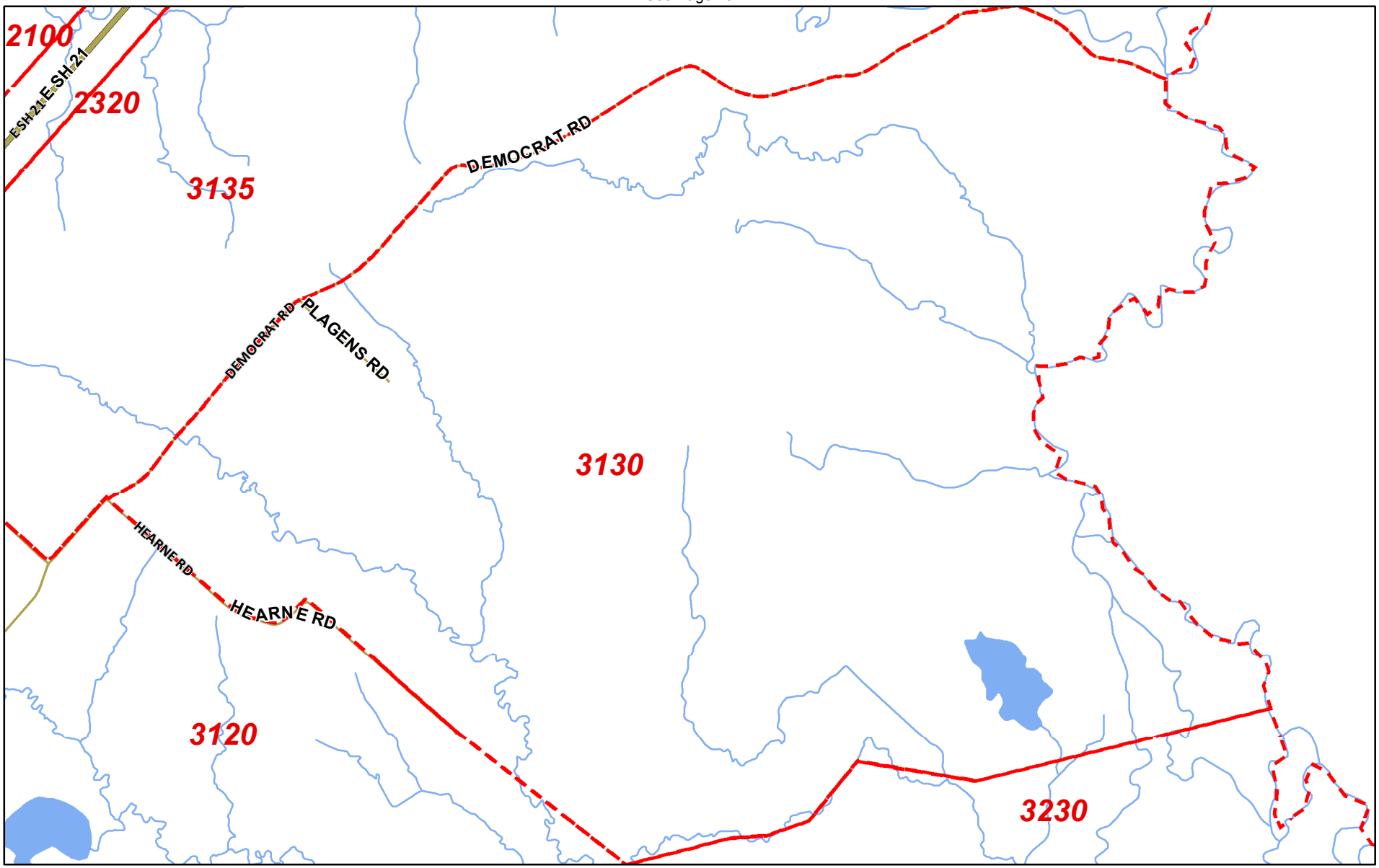

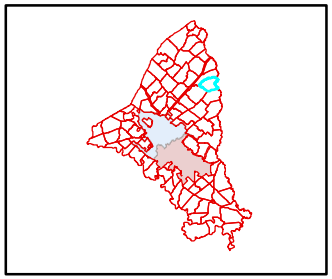

CITY OF BRYAN
GEOGRAPHIC INFORMATION SERVICES

Volunteer Fire Department Map Book

Created by: City of Bryan Geographic Information Services

Revised 9/23/2015

N W E S

See Page 28

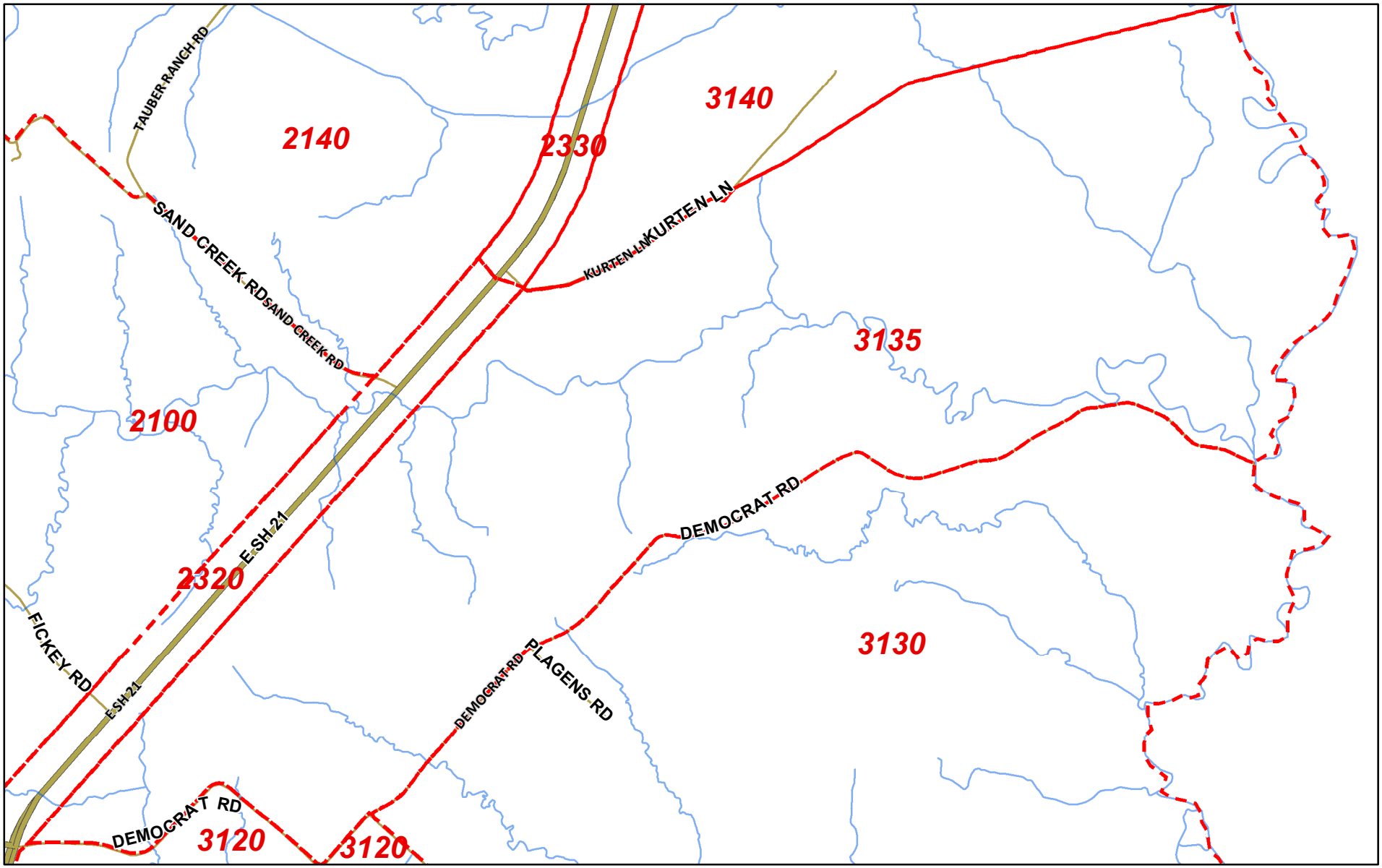

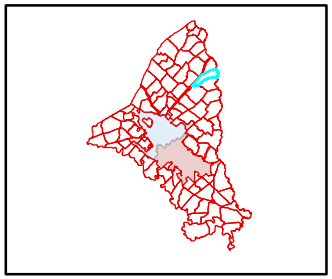

CITY OF BRYAN
GEOGRAPHIC INFORMATION SERVICES

Volunteer Fire Department Map Book

Created by: City of Bryan Geographic Information Services

Revised 9/23/2015

N W E S

Public Safety Box - 3135

See Page 29

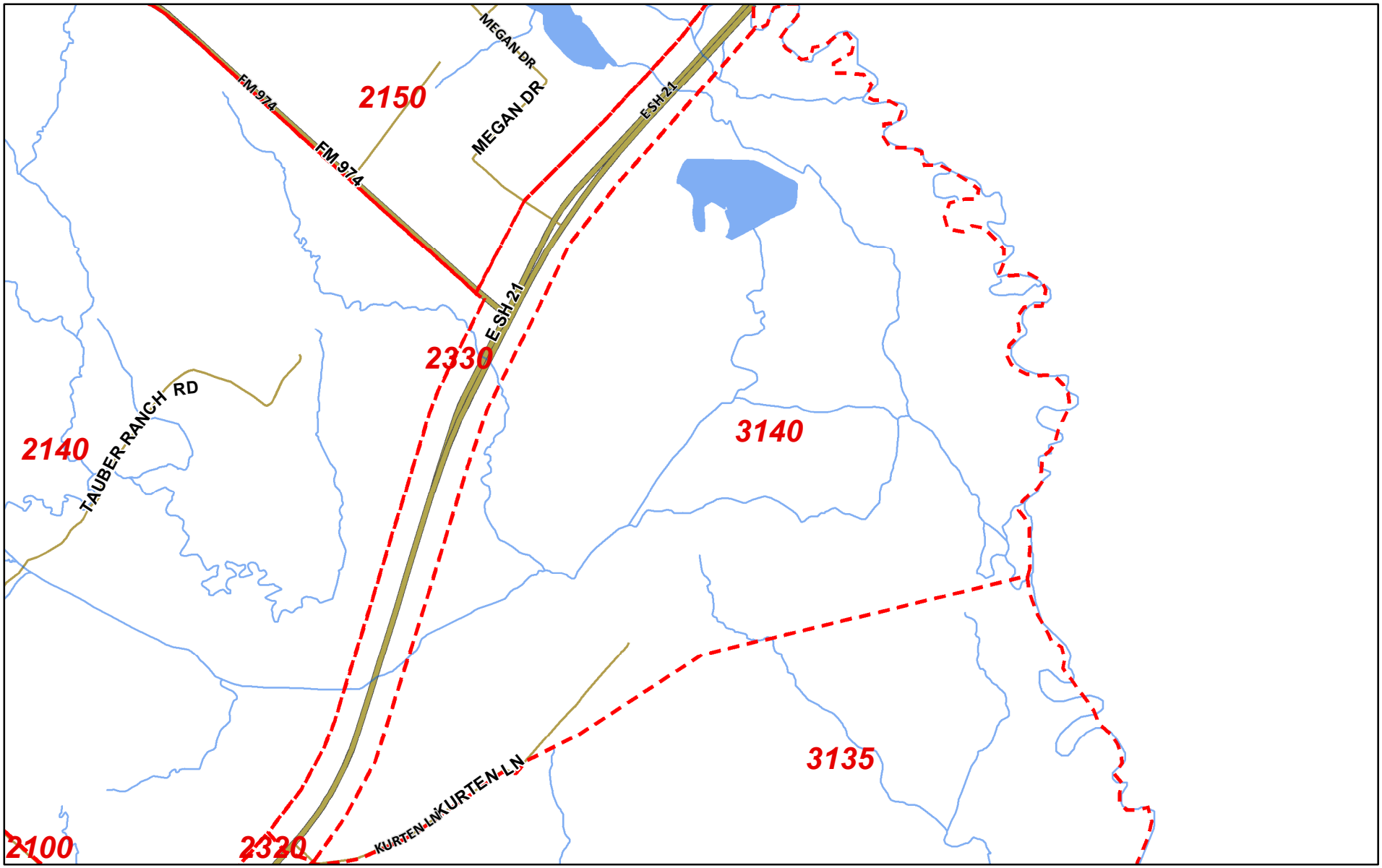

See Page 49

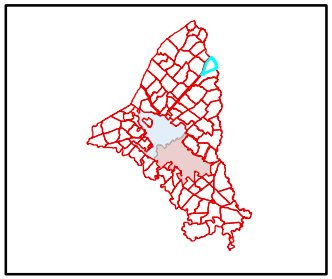

CITY OF BRYAN
GEOGRAPHIC INFORMATION SERVICES

Volunteer Fire Department Map Book

Created by: City of Bryan Geographic Information Services

Revised 9/23/2015

N W E S

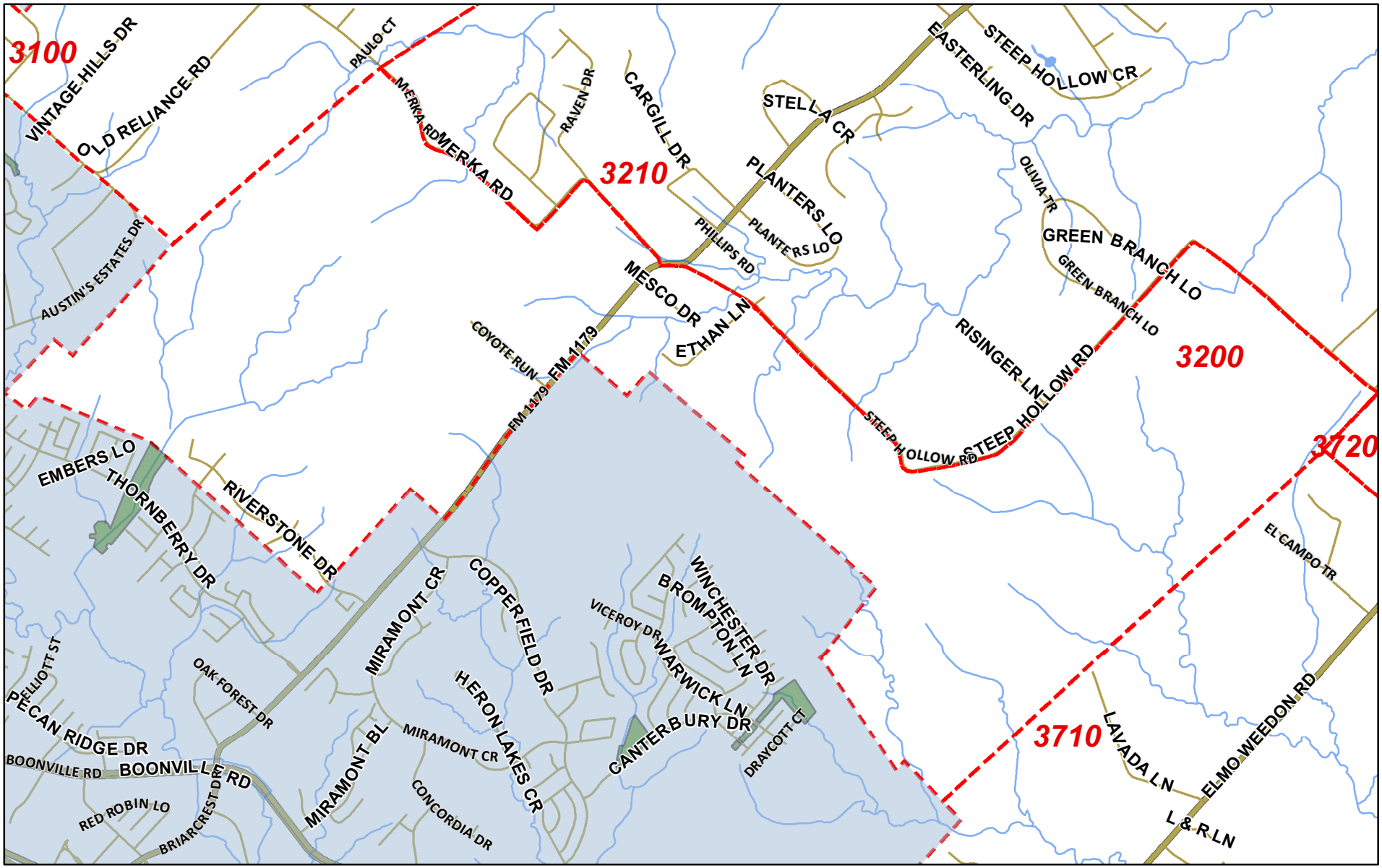

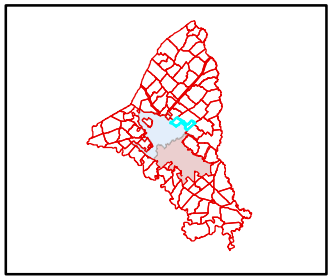

Volunteer Fire Department Map Book

Created by: City of Bryan Geographic Information Services

Revised 9/23/2015

See Page 45

See Page 44

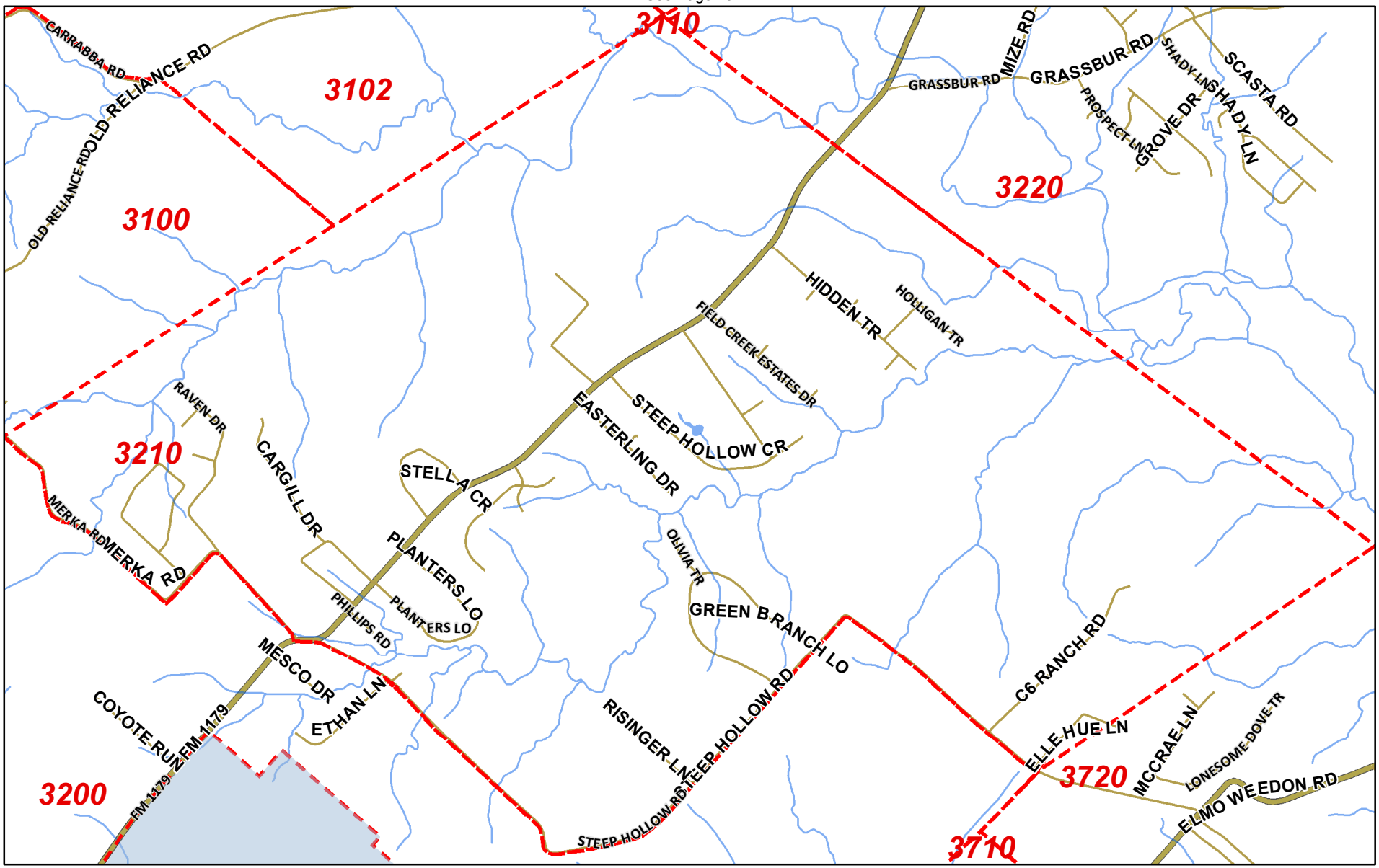

See Page 58

See Page 51

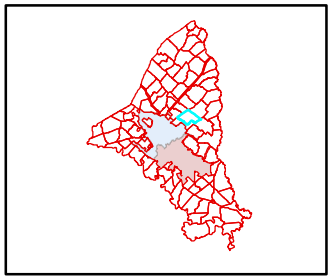

CITY OF BRYAN
GEOGRAPHIC INFORMATION SERVICES

Volunteer Fire Department Map Book

Created by: City of Bryan Geographic Information Services

Revised 9/23/2015

N W E S

See Page 47

See Page 45

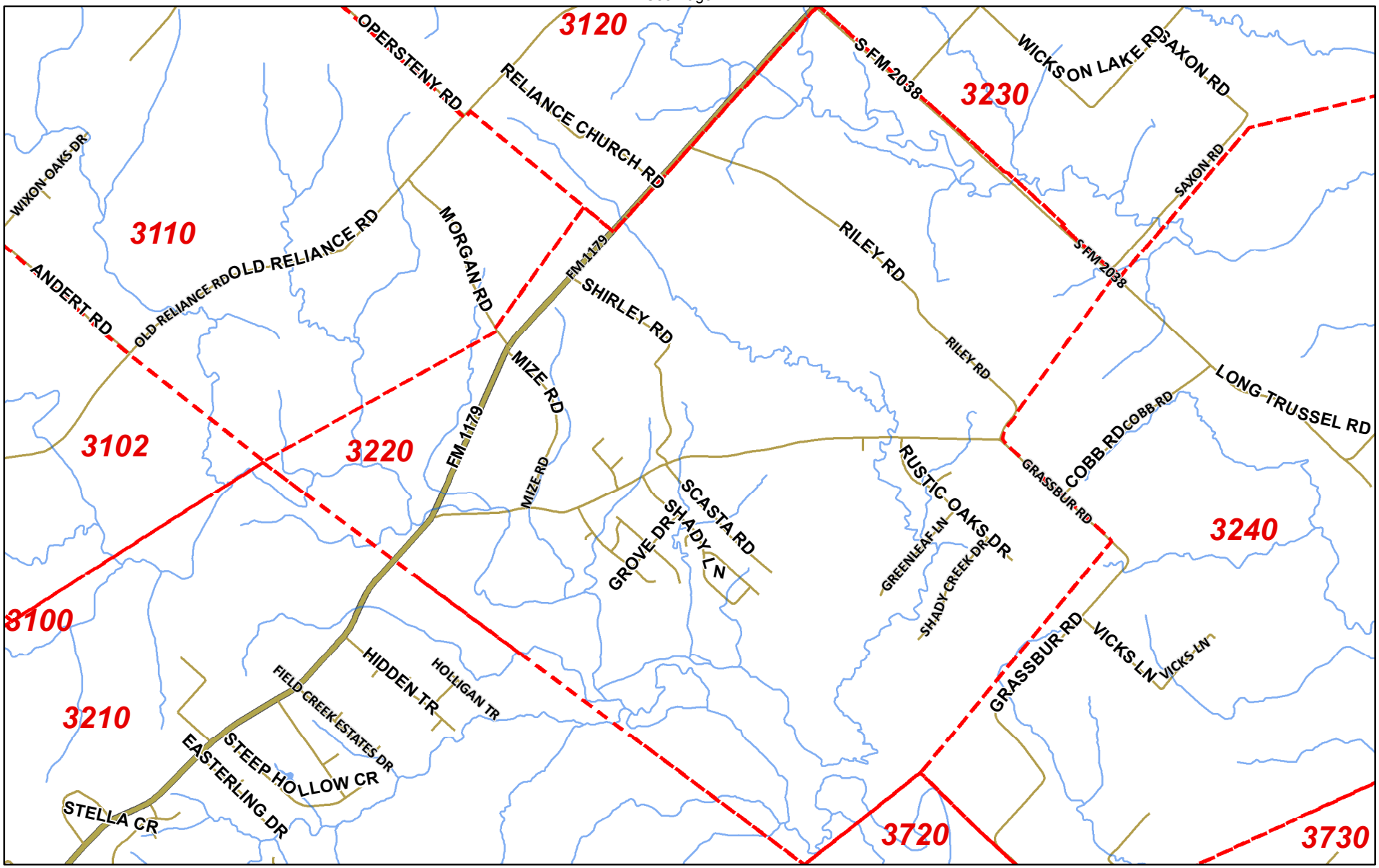

See Page 55

See Page 58

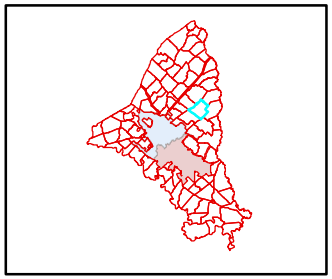

CITY OF BRYAN
GEOGRAPHIC INFORMATION SERVICES

Volunteer Fire Department Map Book

Created by: City of Bryan Geographic Information Services

Revised 9/23/2015

N W E S

See Page 48

See Page 47

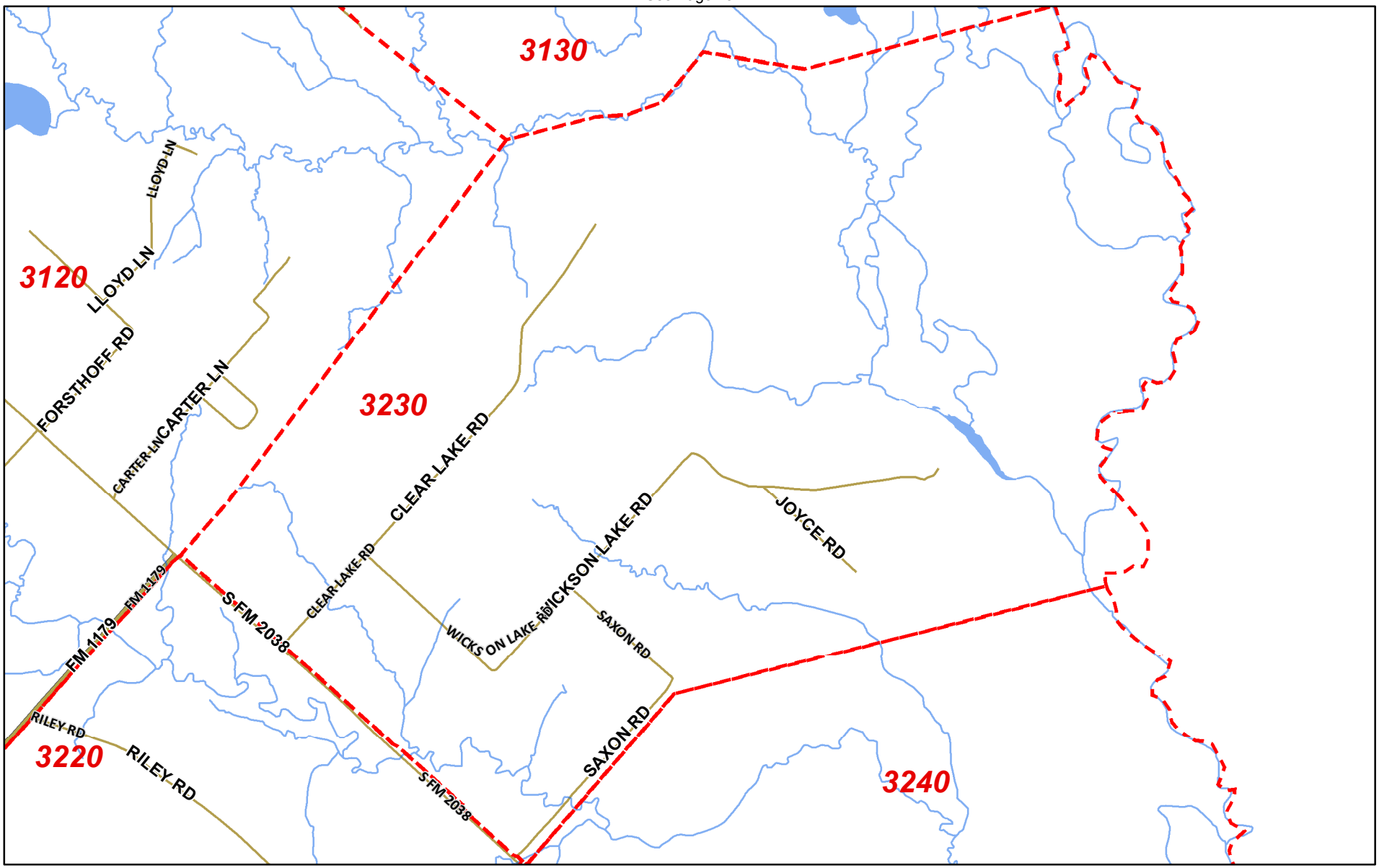

See Page 55

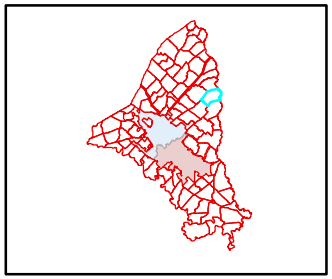

CITY OF BRYAN
GEOGRAPHIC INFORMATION SERVICES

Volunteer Fire Department Map Book

Created by: City of Bryan Geographic Information Services

Revised 9/23/2015

N W E S

Public Safety Box - 3230

See Page 54

See Page 53

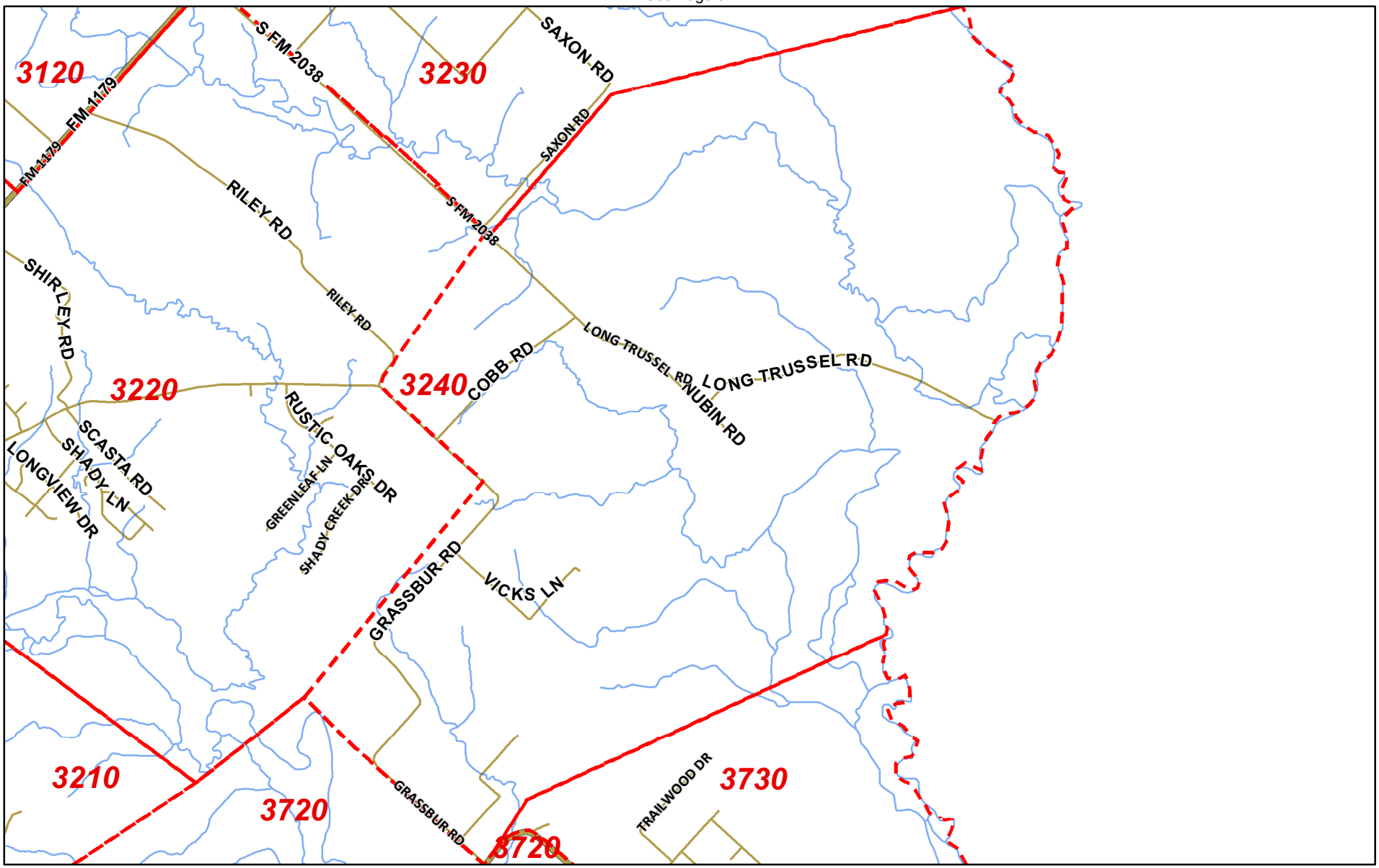

See Page 59

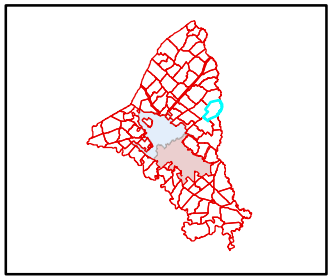

CITY OF BRYAN
GEOGRAPHIC INFORMATION SERVICES

Volunteer Fire Department Map Book

Created by: City of Bryan Geographic Information Services

Revised 9/23/2015

N W E S

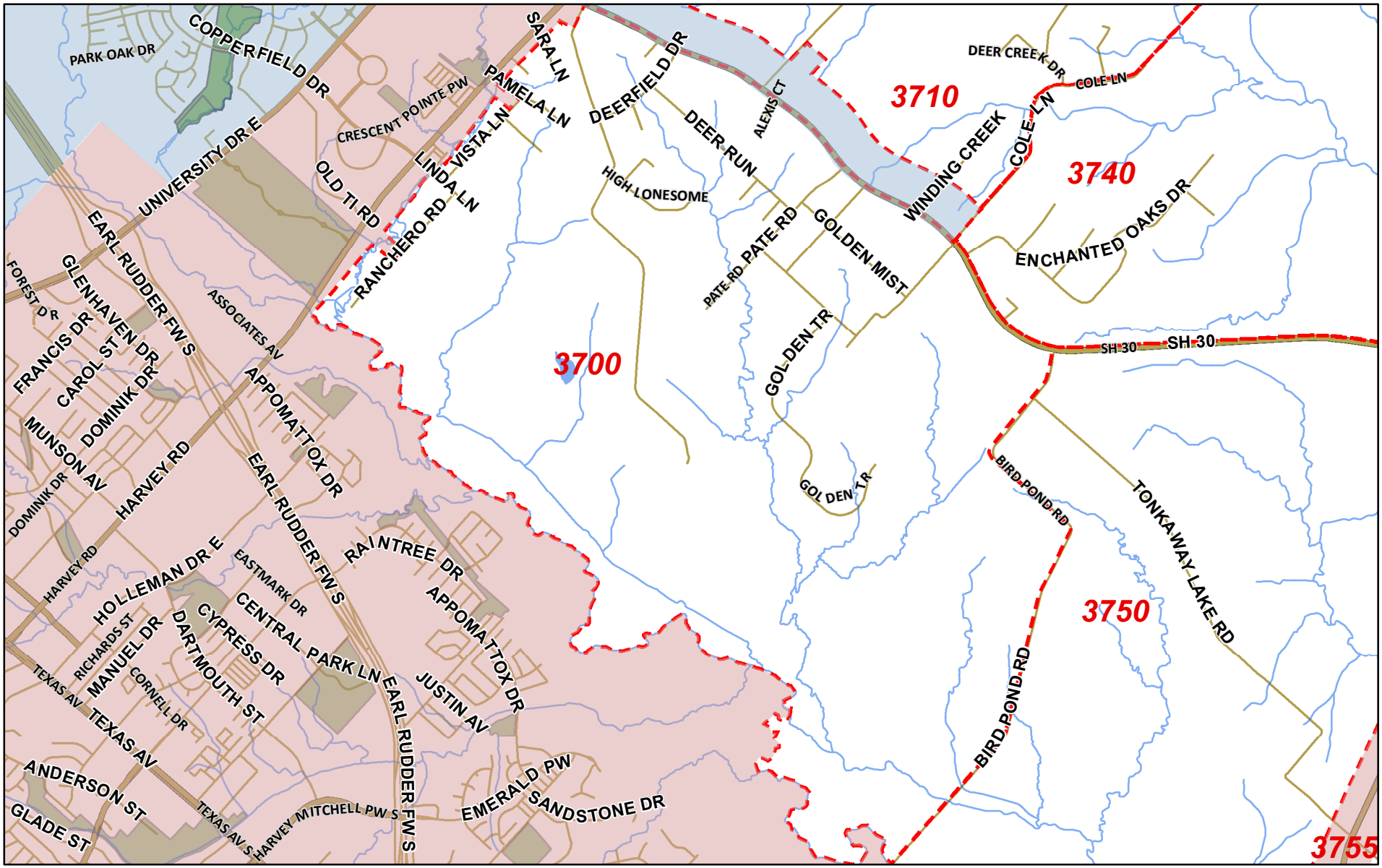

See Page 61

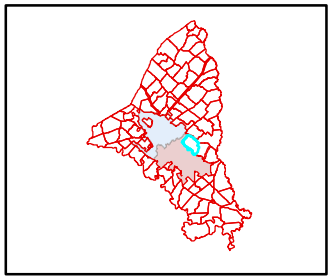

Volunteer Fire Department Map Book

Created by: City of Bryan Geographic Information Services

Revised 9/23/2015

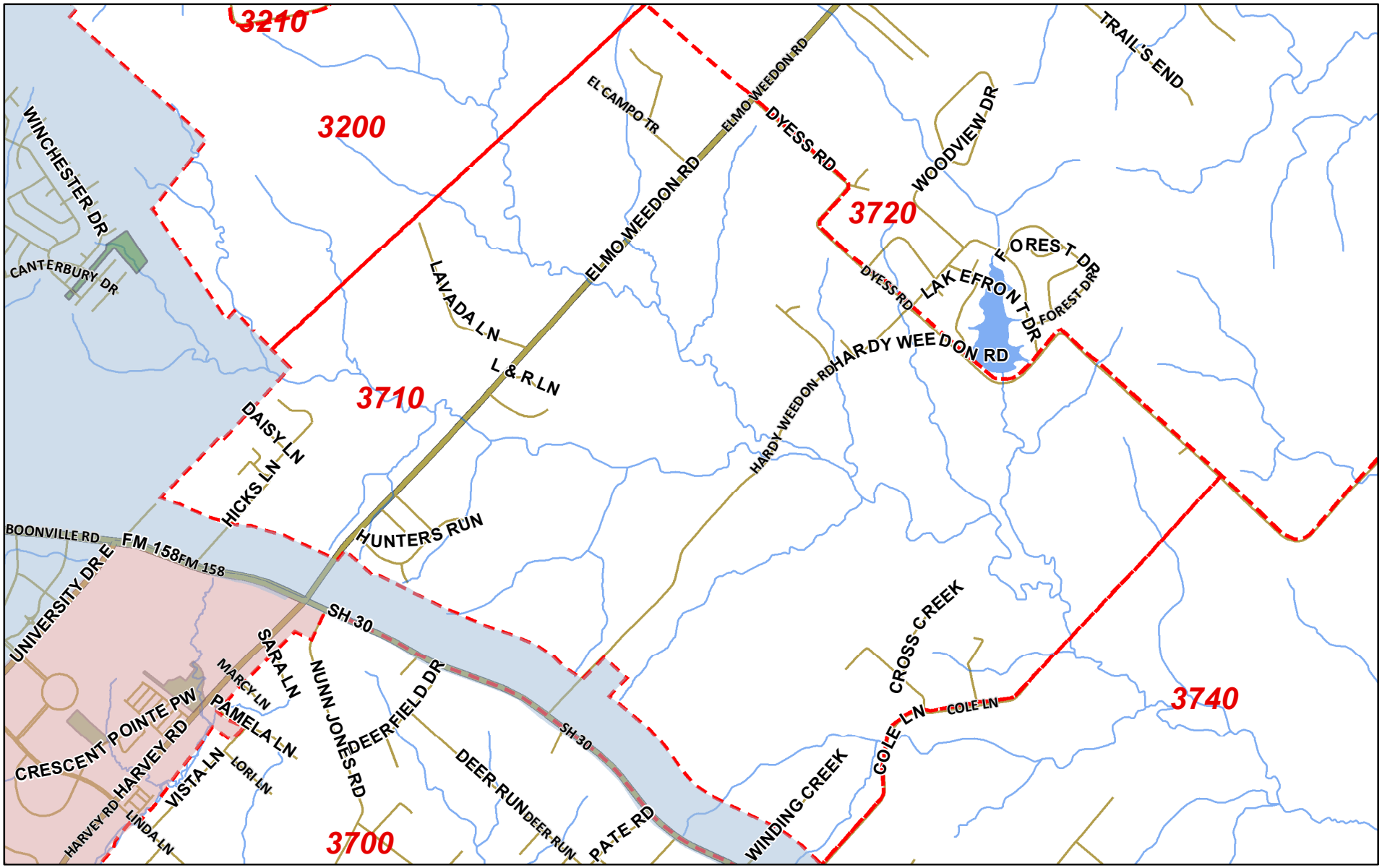

See Page 60

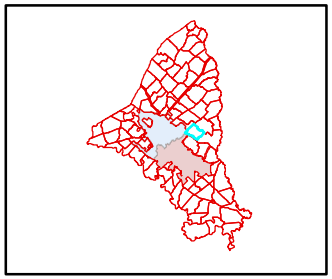

CITY OF BRYAN
GEOGRAPHIC INFORMATION SERVICES

Volunteer Fire Department Map Book

Created by: City of Bryan Geographic Information Services

Revised 9/23/2015

See Page 53

See Page 51

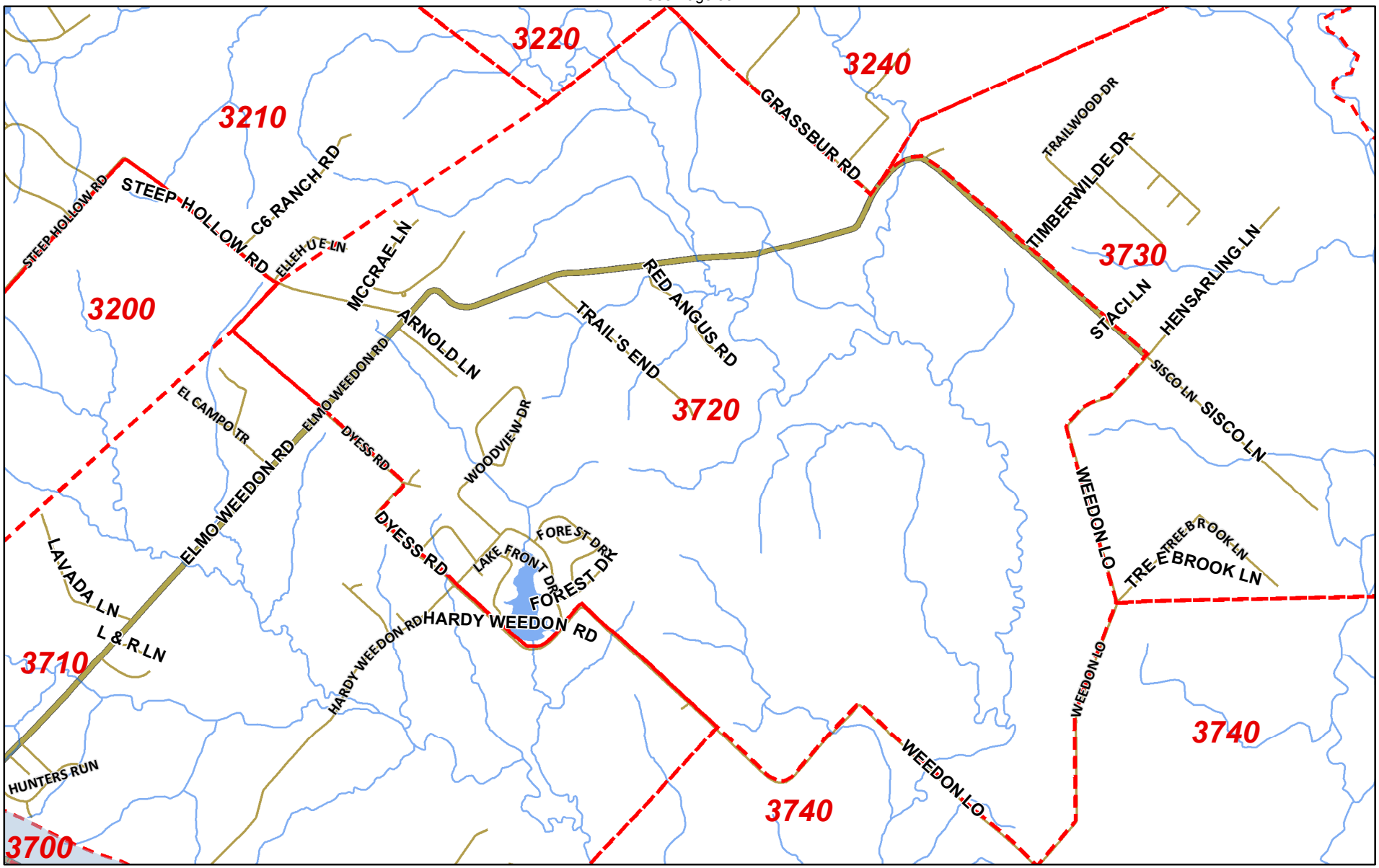

See Page 59

See Page 60

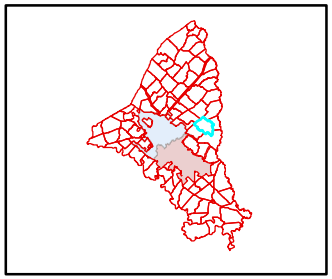

CITY OF BRYAN
GEOGRAPHIC INFORMATION SERVICES

Volunteer Fire Department Map Book

Created by: City of Bryan Geographic Information Services

Revised 9/23/2015

N W E S

Public Safety Box - 3720

See Page 55

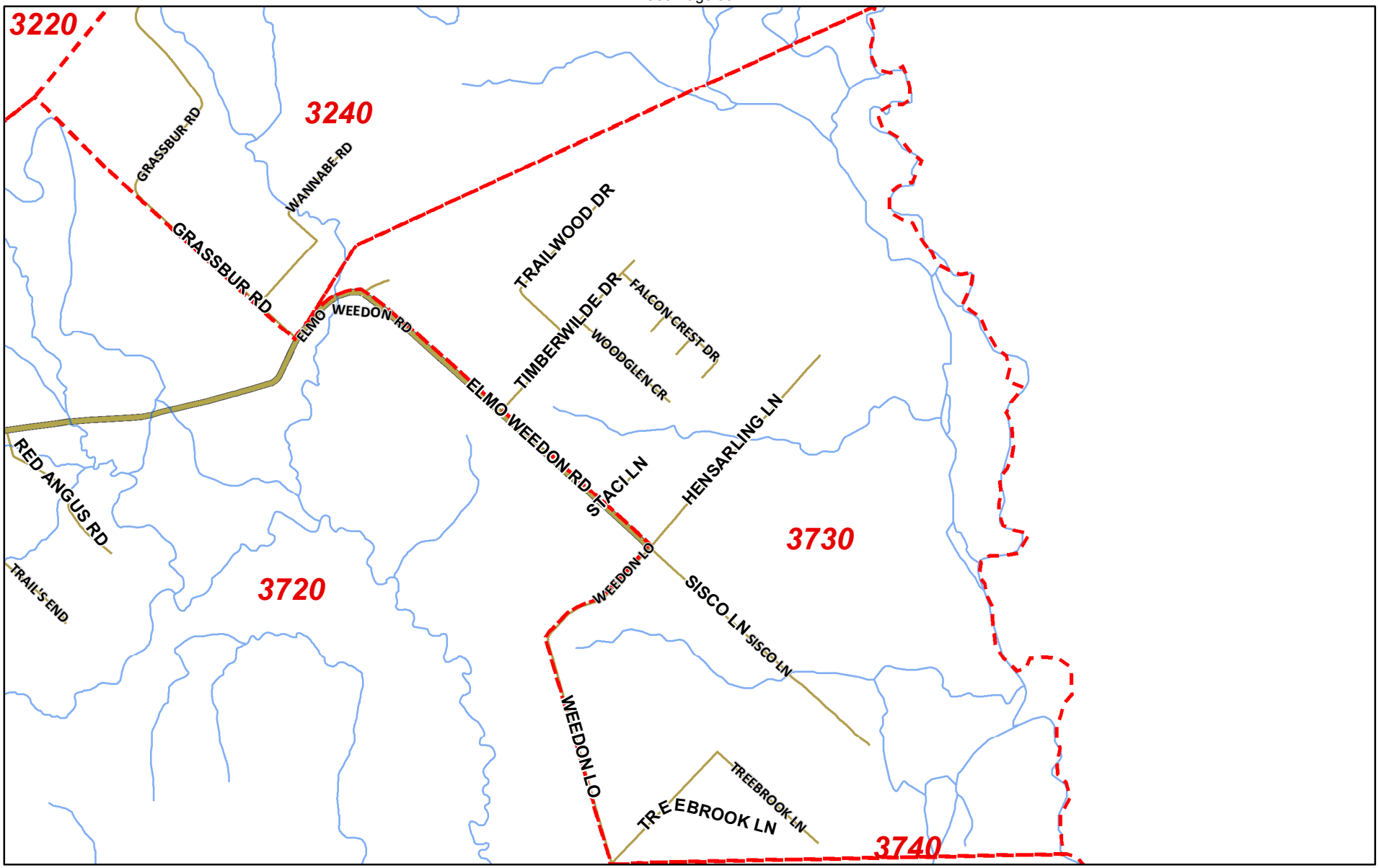

See Page 60

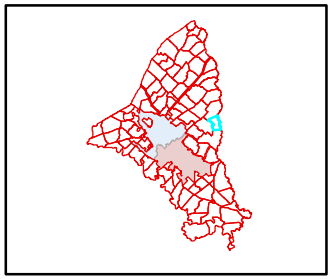

City of Bryan
Geographic Information Services

Volunteer Fire Department Map Book

Created by: City of Bryan Geographic Information Services

Revised 9/23/2015

See Page 58

See Page 57

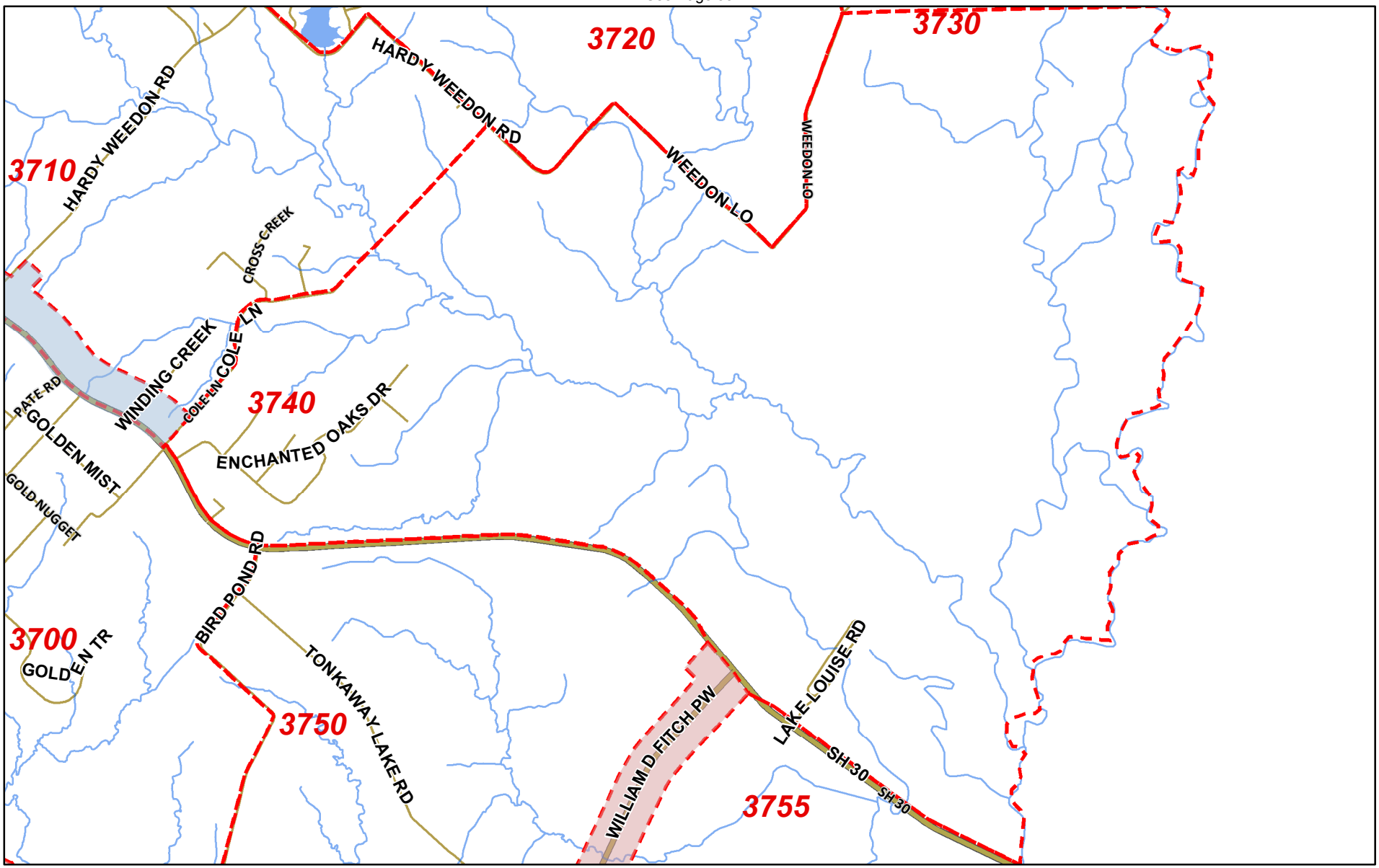

See Page 62

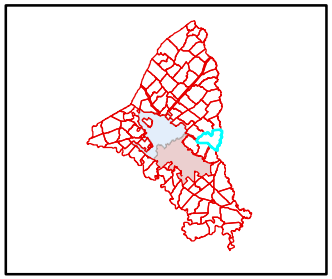

CITY OF BRYAN
GEOGRAPHIC INFORMATION SERVICES

Volunteer Fire Department Map Book

Created by: City of Bryan Geographic Information Services

Revised 9/23/2015

N W E S

Public Safety Box - 3740

See Page 60

See Page 56

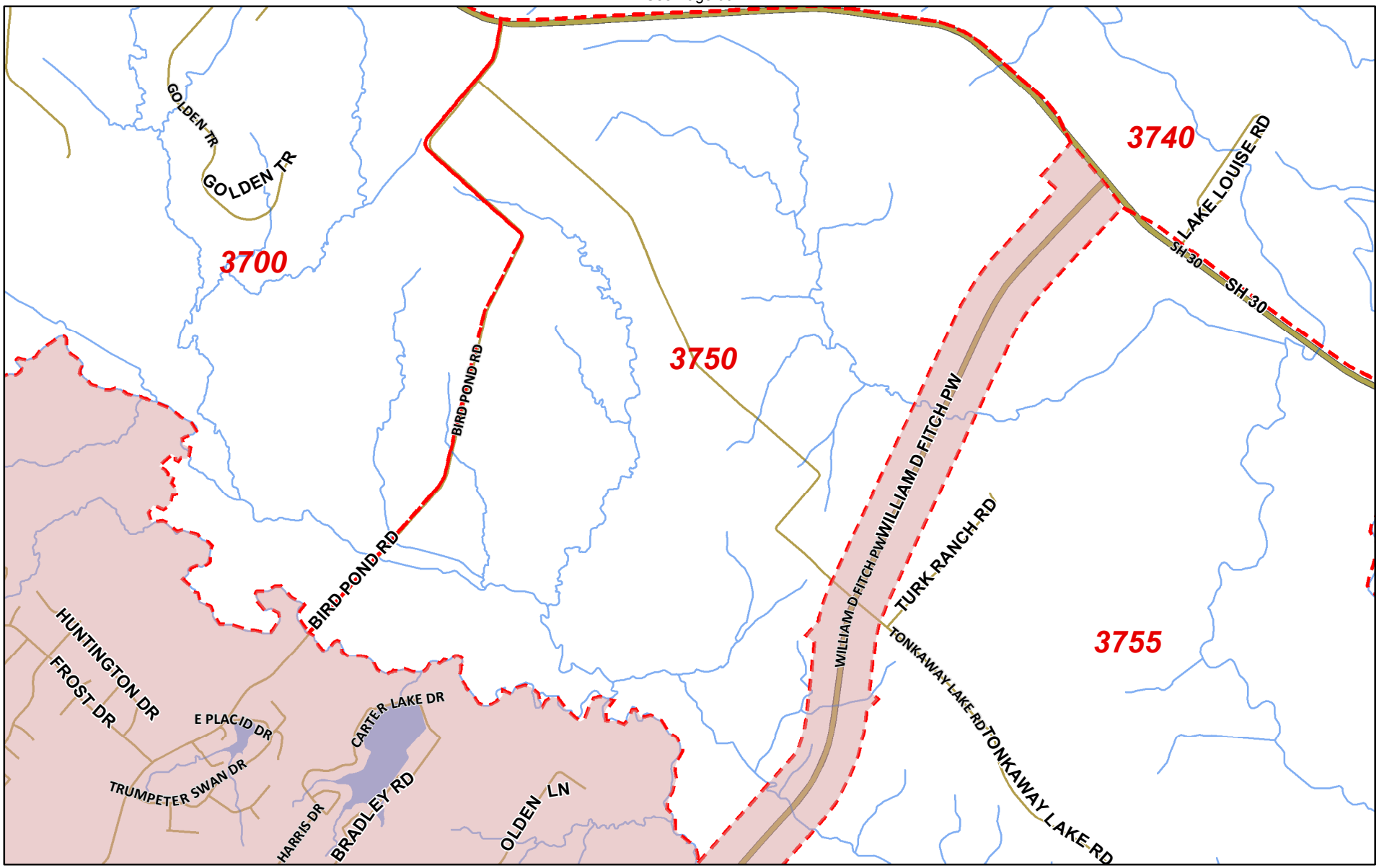

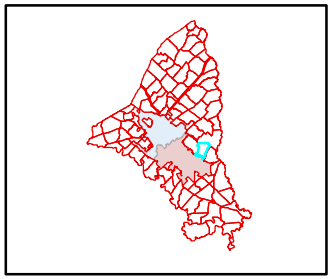

CITY OF BRYAN
GEOGRAPHIC INFORMATION SERVICES

Volunteer Fire Department Map Book

Created by: City of Bryan Geographic Information Services

Revised 9/23/2015

See Page 60

3700

3750

3740

3755

1120

5320

SH 30

SH 30

WILLIAM D FITCH PW

TURK RANCH RD

TONKAWAY LAKE RD

TONKAWAY LAKE RD

OLDEN LN

WILLIAM D FITCH PW

ROCK PRAIRIE RD

WILLIAMS CREEK DR

See Page 1

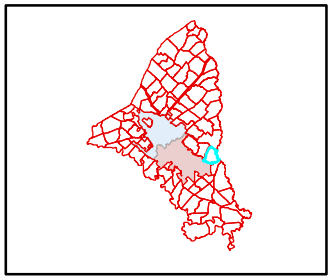

CITY OF BRYAN
GEOGRAPHIC INFORMATION SERVICES

Volunteer Fire Department Map Book

Created by: City of Bryan Geographic Information Services

Revised 9/23/2015

N W E S

See Page 64

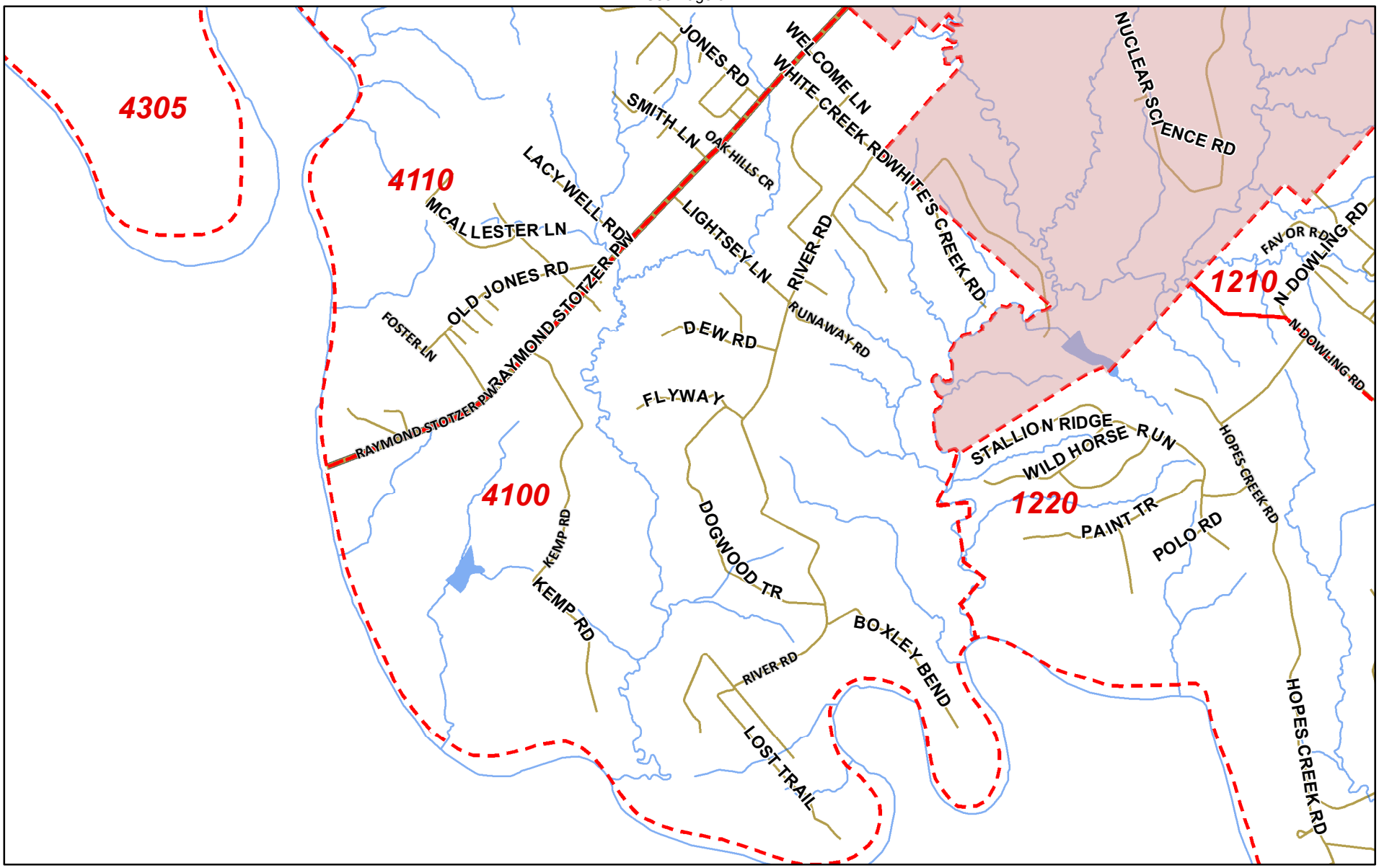

See Page 8

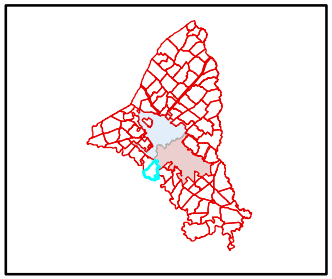

CITY OF BRYAN
GEOGRAPHIC INFORMATION SERVICES

Volunteer Fire Department Map Book

Created by: City of Bryan Geographic Information Services

Revised 9/23/2015

N W E S

See Page 75

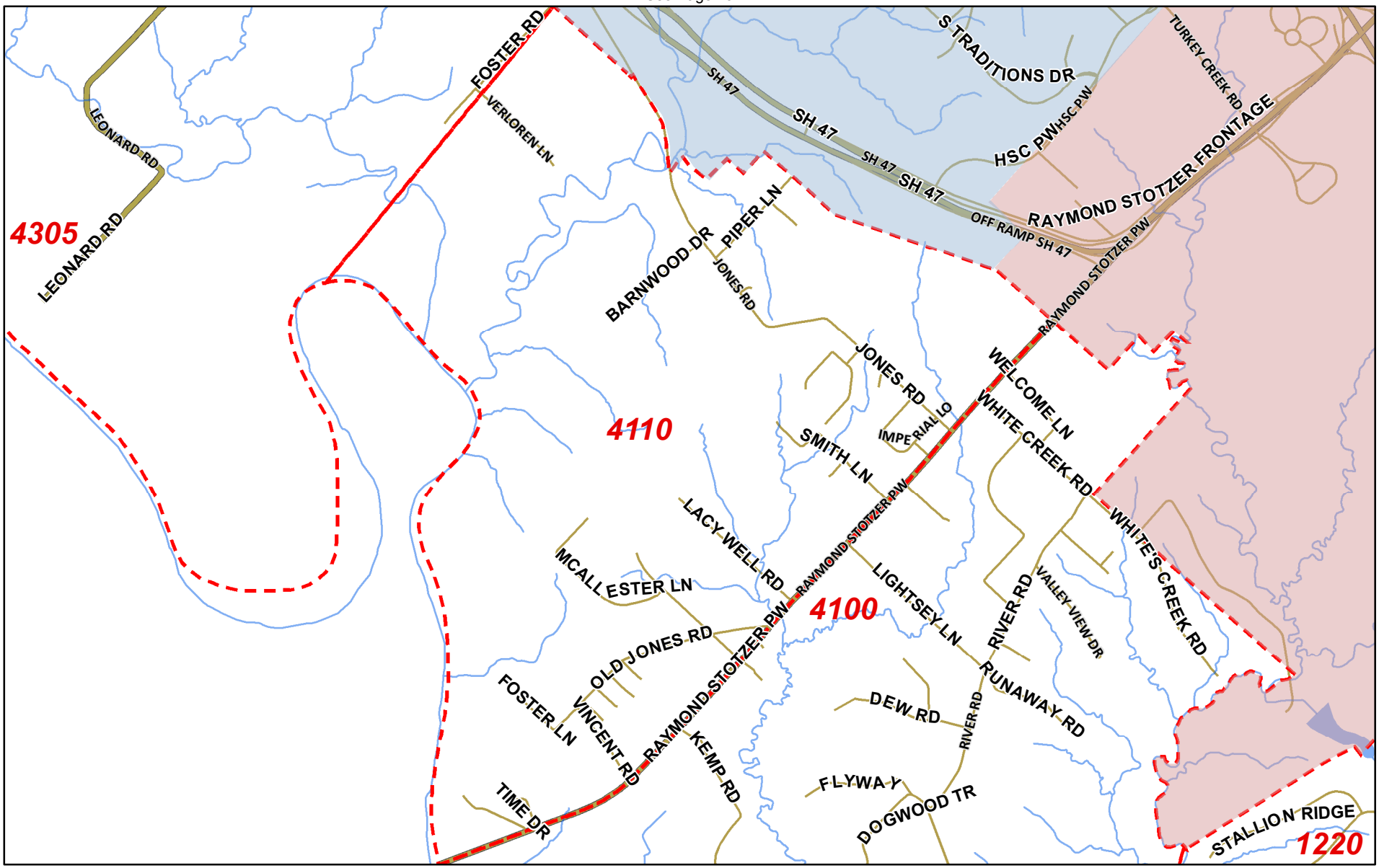

See Page 63

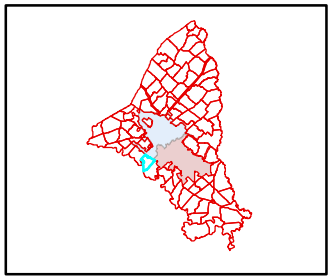

CITY OF BRYAN
GEOGRAPHIC INFORMATION SERVICES

Volunteer Fire Department Map Book

Created by: City of Bryan Geographic Information Services

Revised 9/23/2015

N W E S

See Page 34

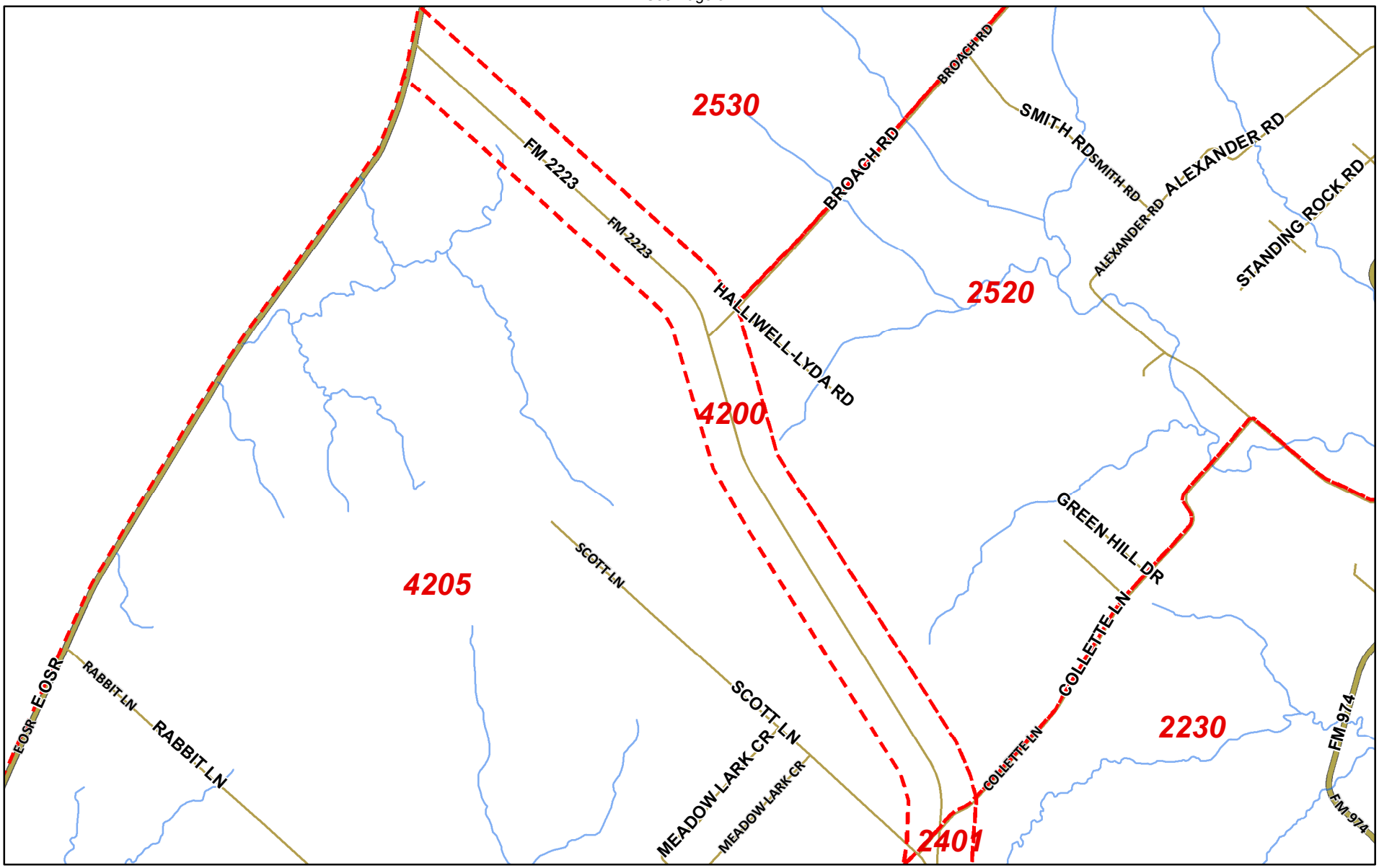

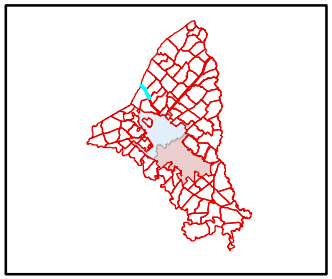

CITY OF BRYAN
GEOGRAPHIC INFORMATION SERVICES

Volunteer Fire Department Map Book

Created by: City of Bryan Geographic Information Services

Revised 9/23/2015

N W E S

Public Safety Box - 4200

See Page 65

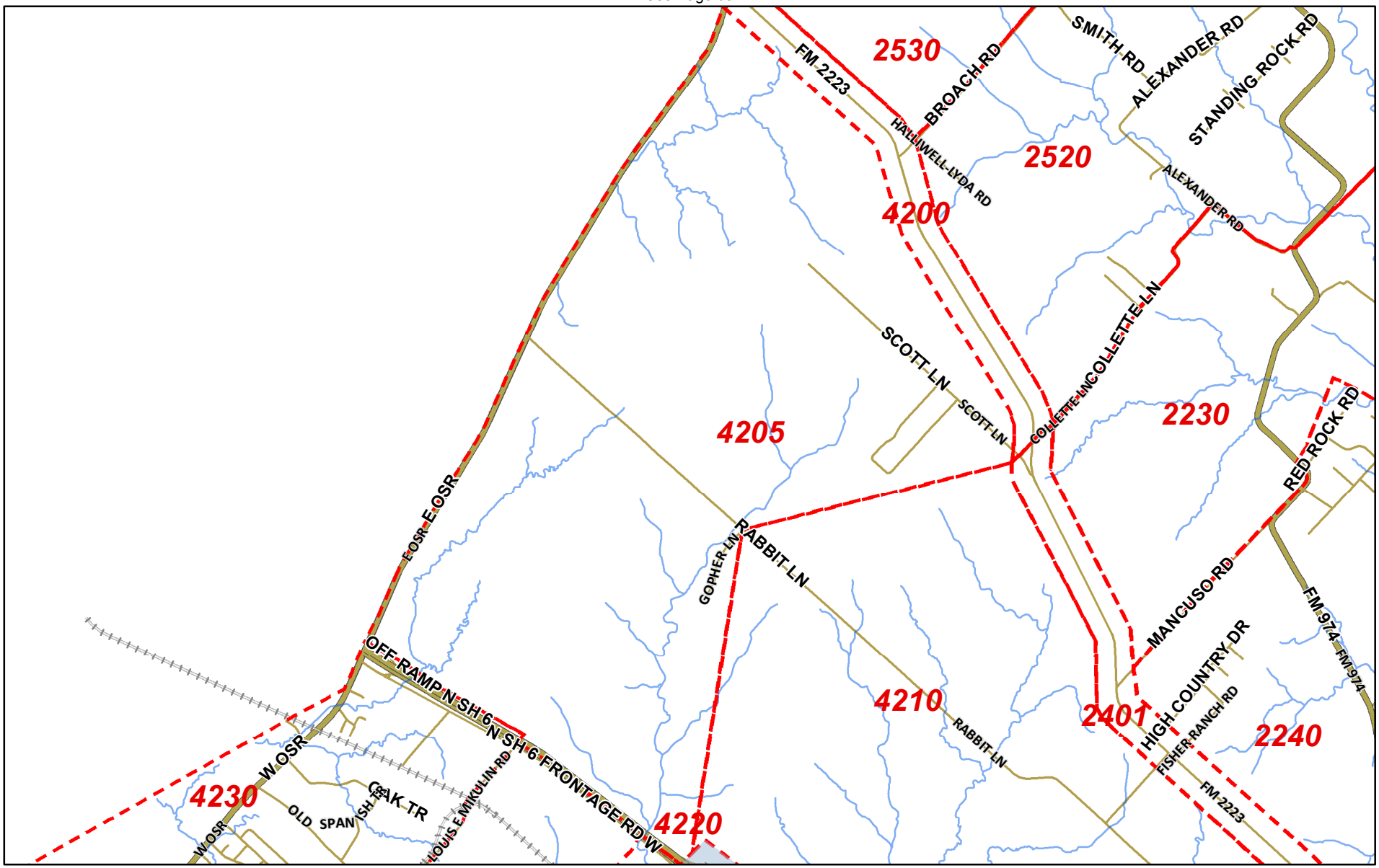

See Page 30

See Page 69

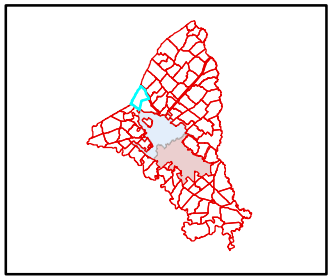

CITY OF BRYAN
GEOGRAPHIC INFORMATION SERVICES

Volunteer Fire Department Map Book

Created by: City of Bryan Geographic Information Services

Revised 9/23/2015

N W E S

Public Safety Box - 4205

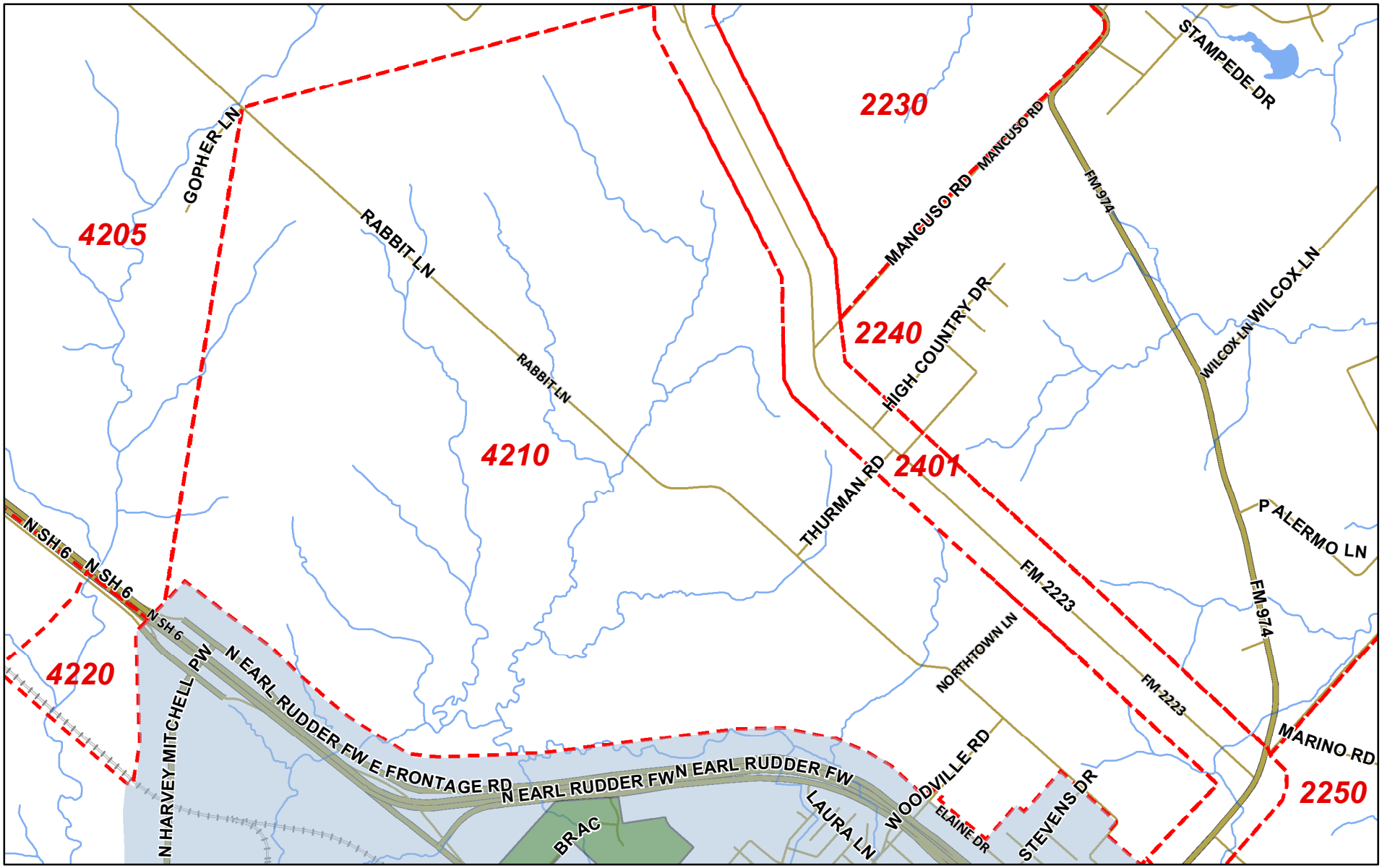

See Page 30

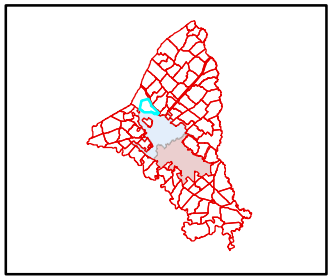

CITY OF BRYAN
GEOGRAPHIC INFORMATION SERVICES

Volunteer Fire Department Map Book

Created by: City of Bryan Geographic Information Services

Revised 9/23/2015

N W E S

Public Safety Box - 4210

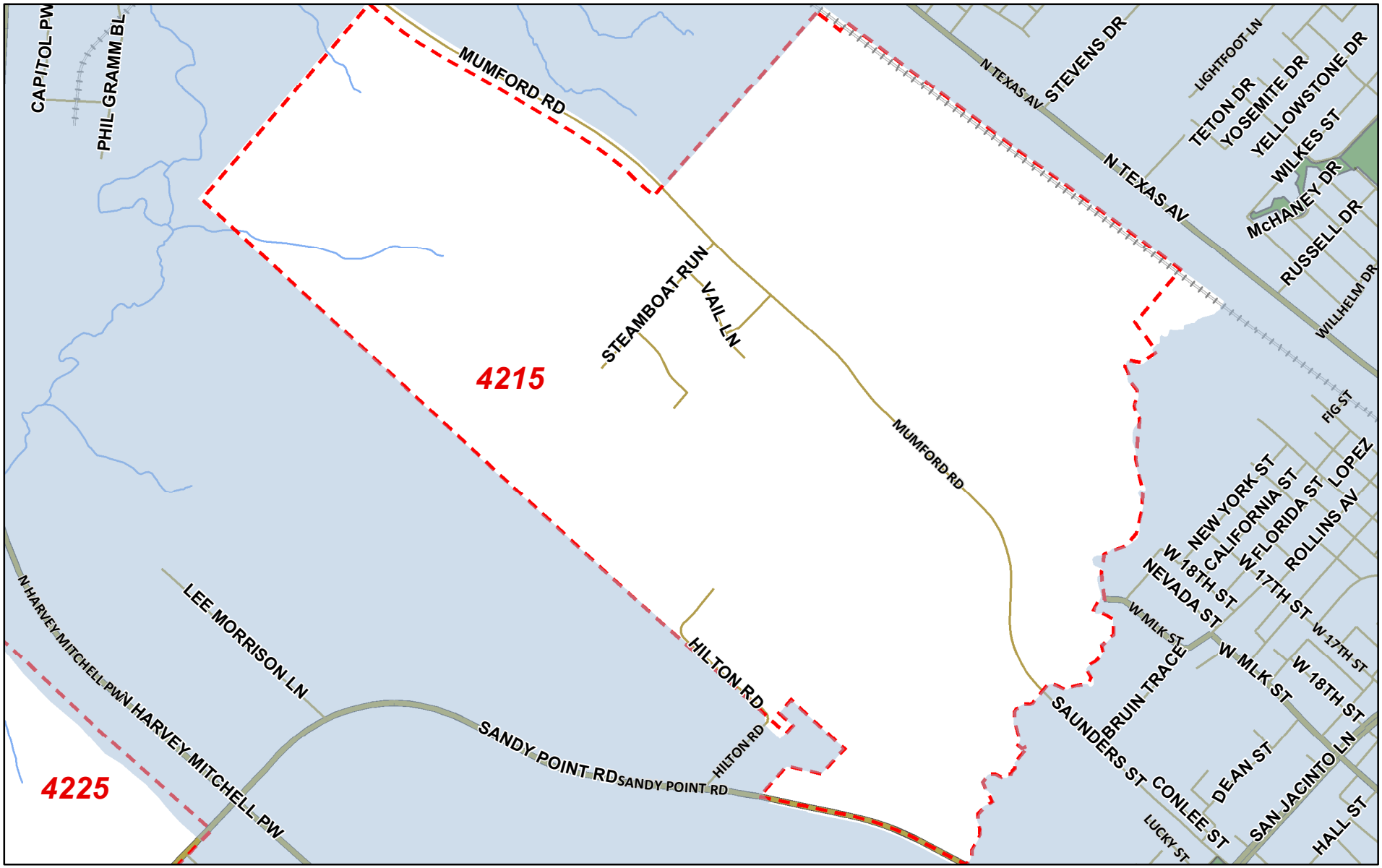

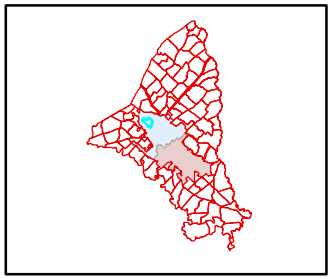

CITY OF BRYAN
GEOGRAPHIC INFORMATION SERVICES

Volunteer Fire Department Map Book

Created by: City of Bryan Geographic Information Services

Revised 9/23/2015

N W E S

See Page 66

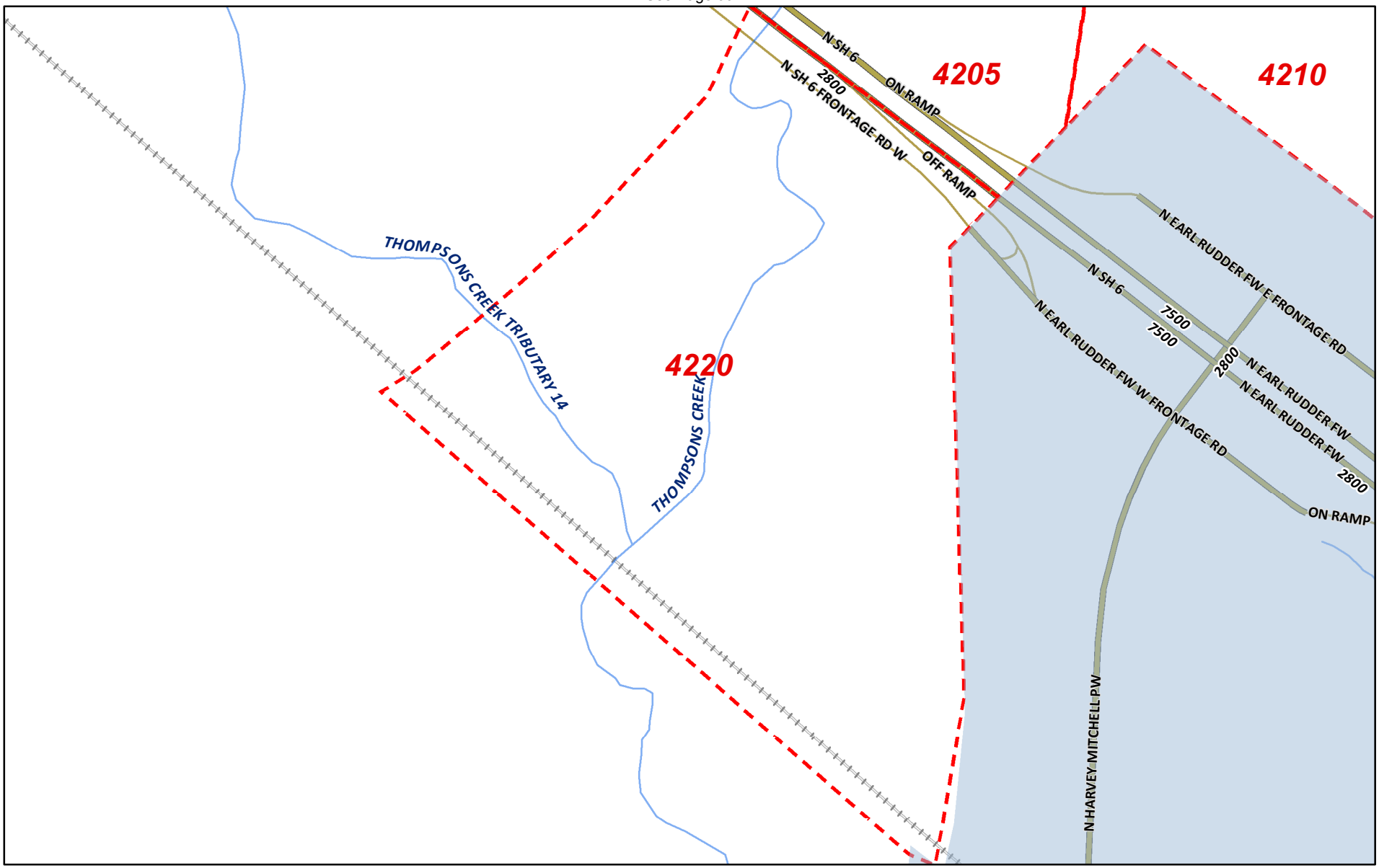

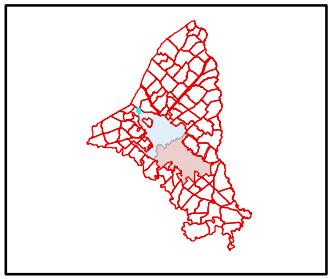

CITY OF BRYAN
GEOGRAPHIC INFORMATION SERVICES

Volunteer Fire Department Map Book

Created by: City of Bryan Geographic Information Services

Revised 9/23/2015

N W E S

Public Safety Box - 4220

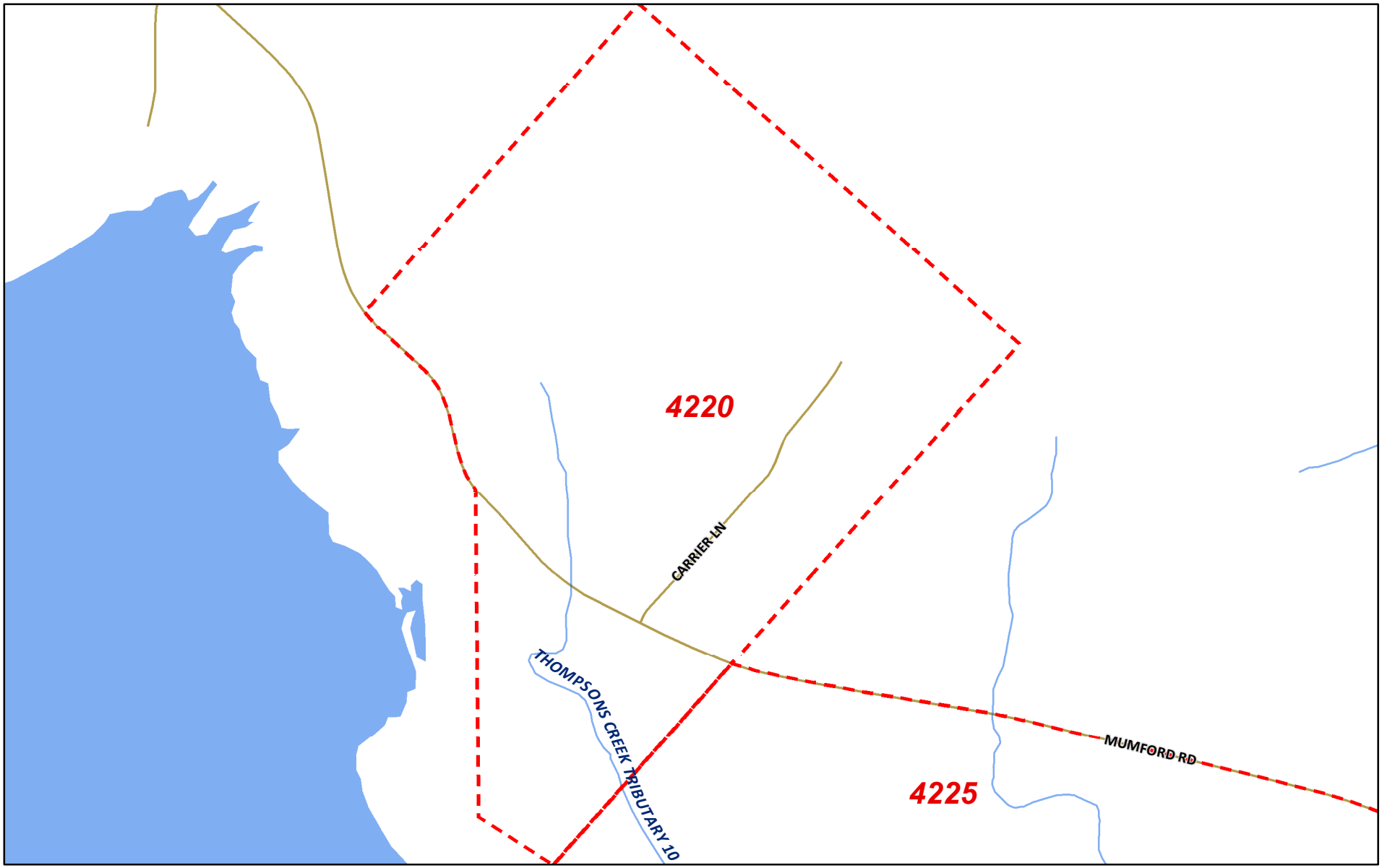

See Page 71

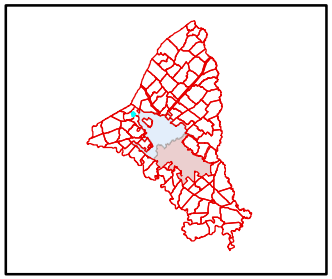

CITY OF BRYAN
GEOGRAPHIC INFORMATION SERVICES

Volunteer Fire Department Map Book

Created by: City of Bryan Geographic Information Services

Revised 9/23/2015

N W E S

See Page 70

See Page 73

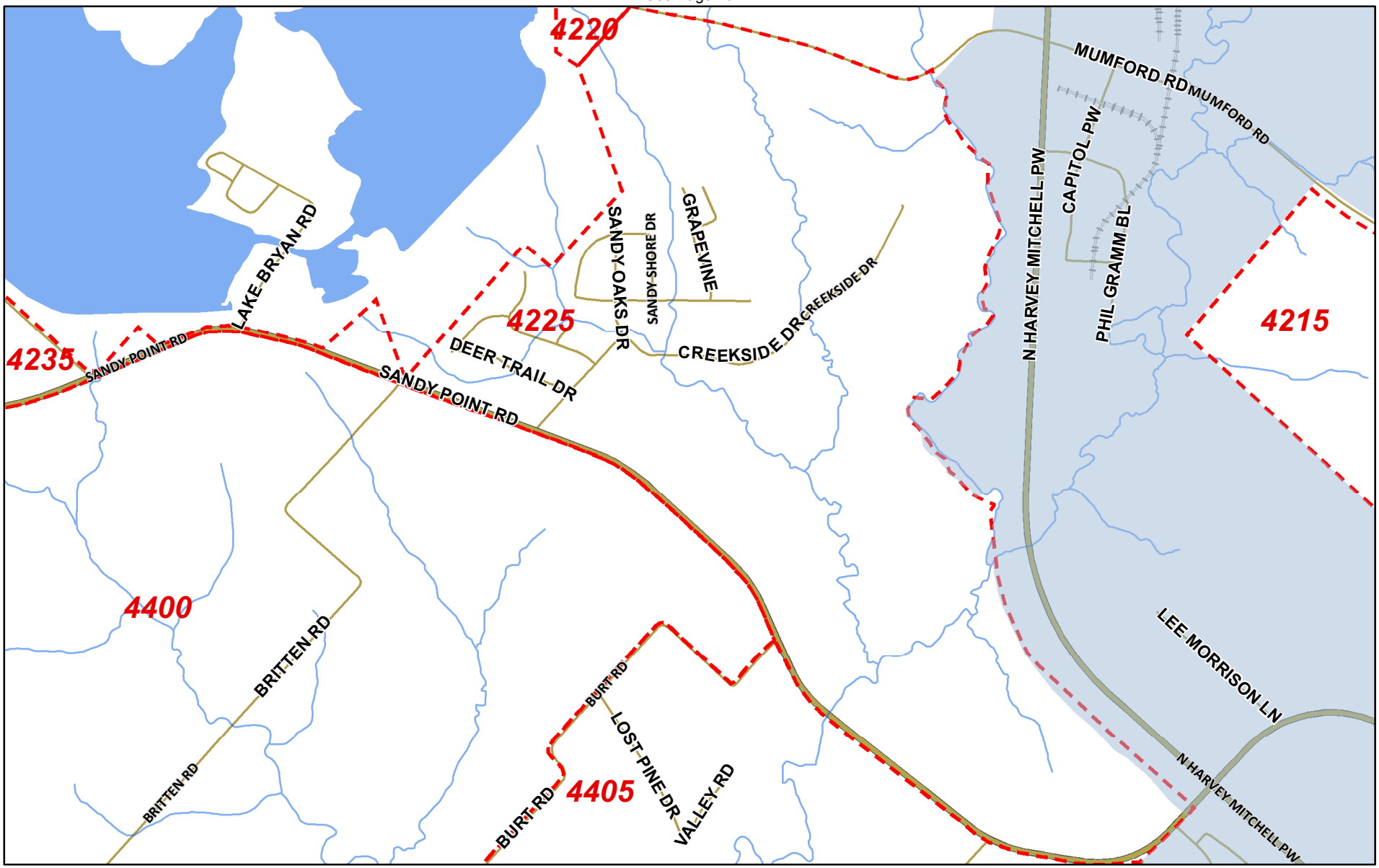

See Page 77

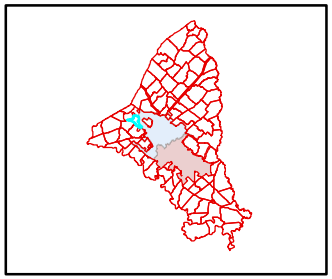

CITY OF BRYAN
GEOGRAPHIC INFORMATION SERVICES

Volunteer Fire Department Map Book

Created by: City of Bryan Geographic Information Services

Revised 9/23/2015

N W E S

See Page 66

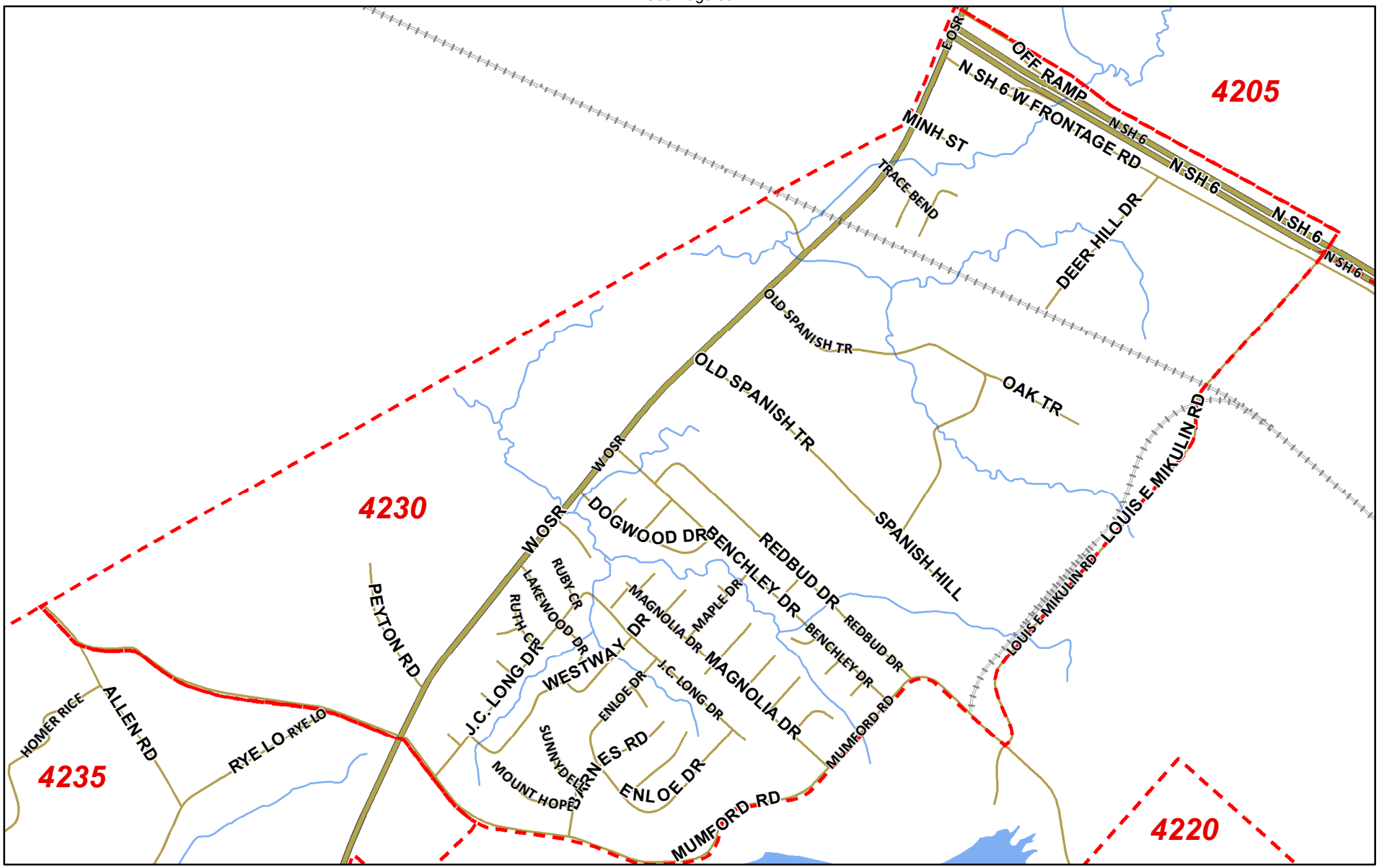

See Page 73

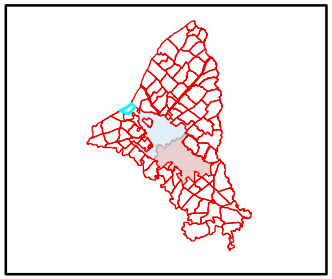

CITY OF BRYAN
GEOGRAPHIC INFORMATION SERVICES

Volunteer Fire Department Map Book

Created by: City of Bryan Geographic Information Services

Revised 9/23/2015

See Page 72

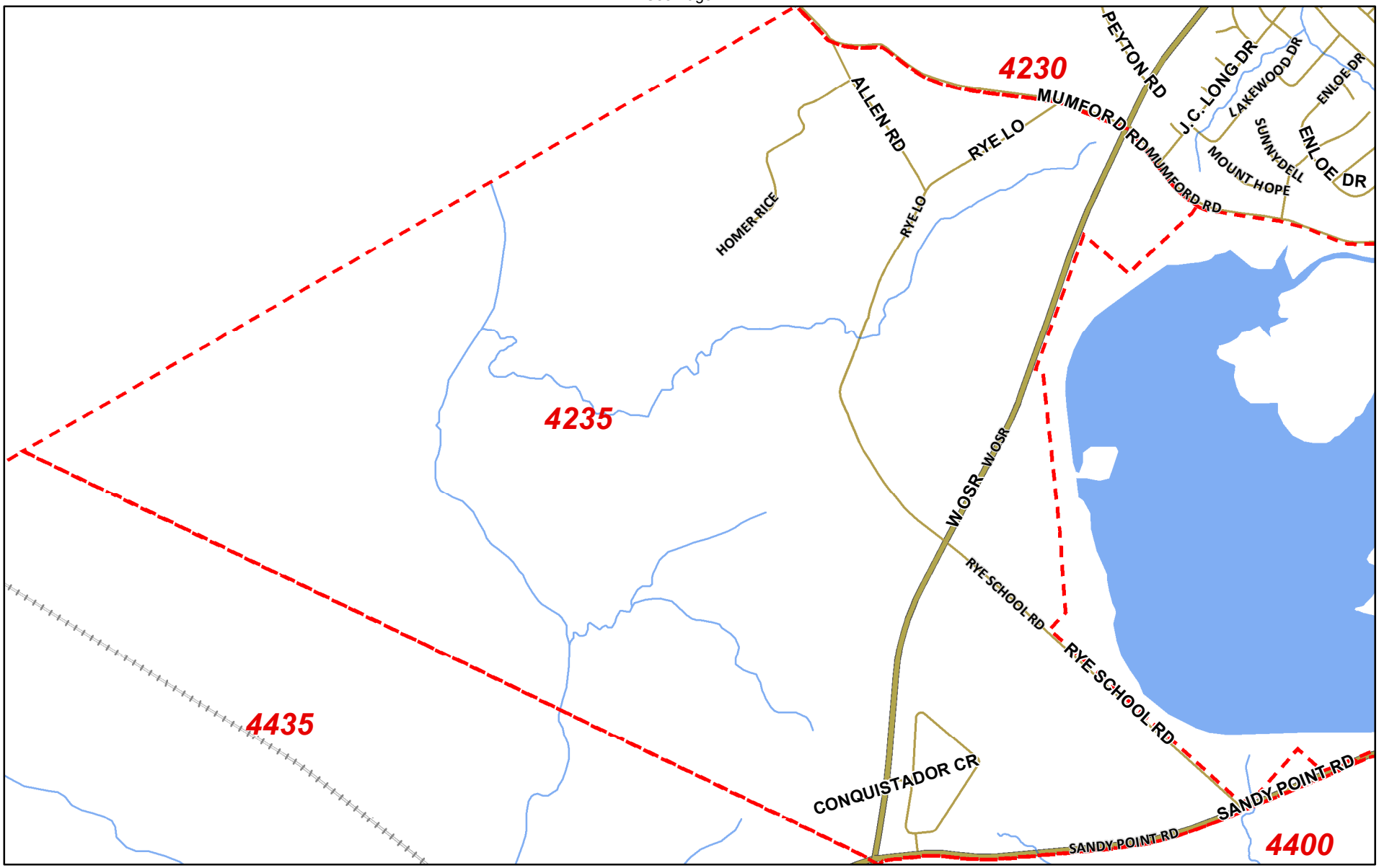

See Page 71

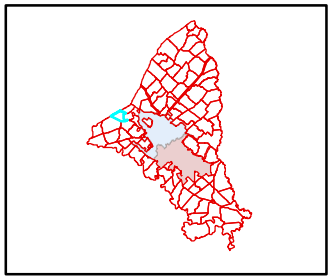

CITY OF BRYAN
GEOGRAPHIC INFORMATION SERVICES

Volunteer Fire Department Map Book

Created by: City of Bryan Geographic Information Services

Revised 9/23/2015

N W E S

Public Safety Box - 4235

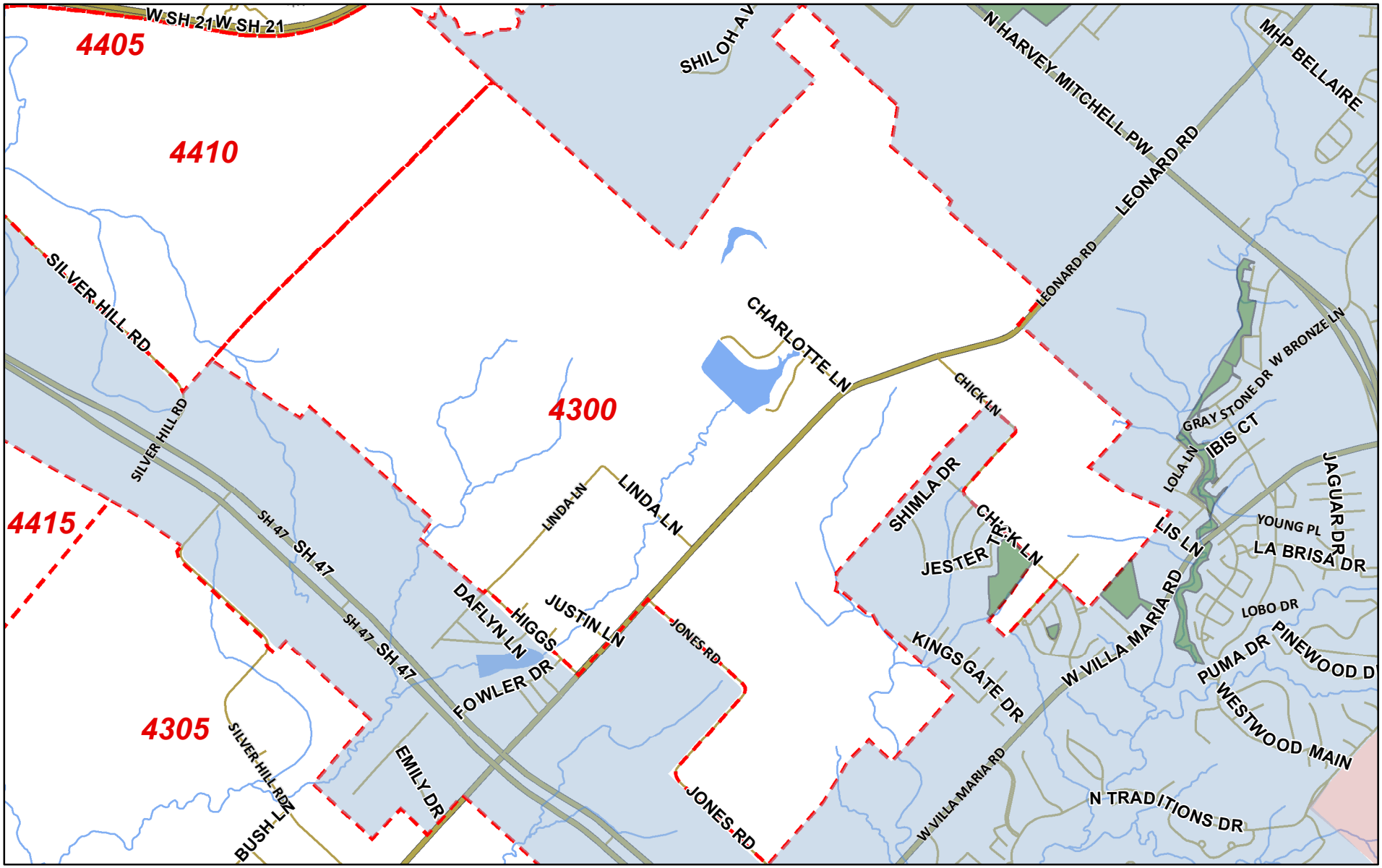

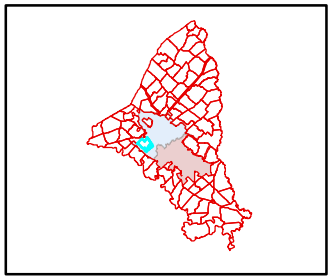

Volunteer Fire Department Map Book

Created by: City of Bryan Geographic Information Services

Revised 9/23/2015

See Page 79

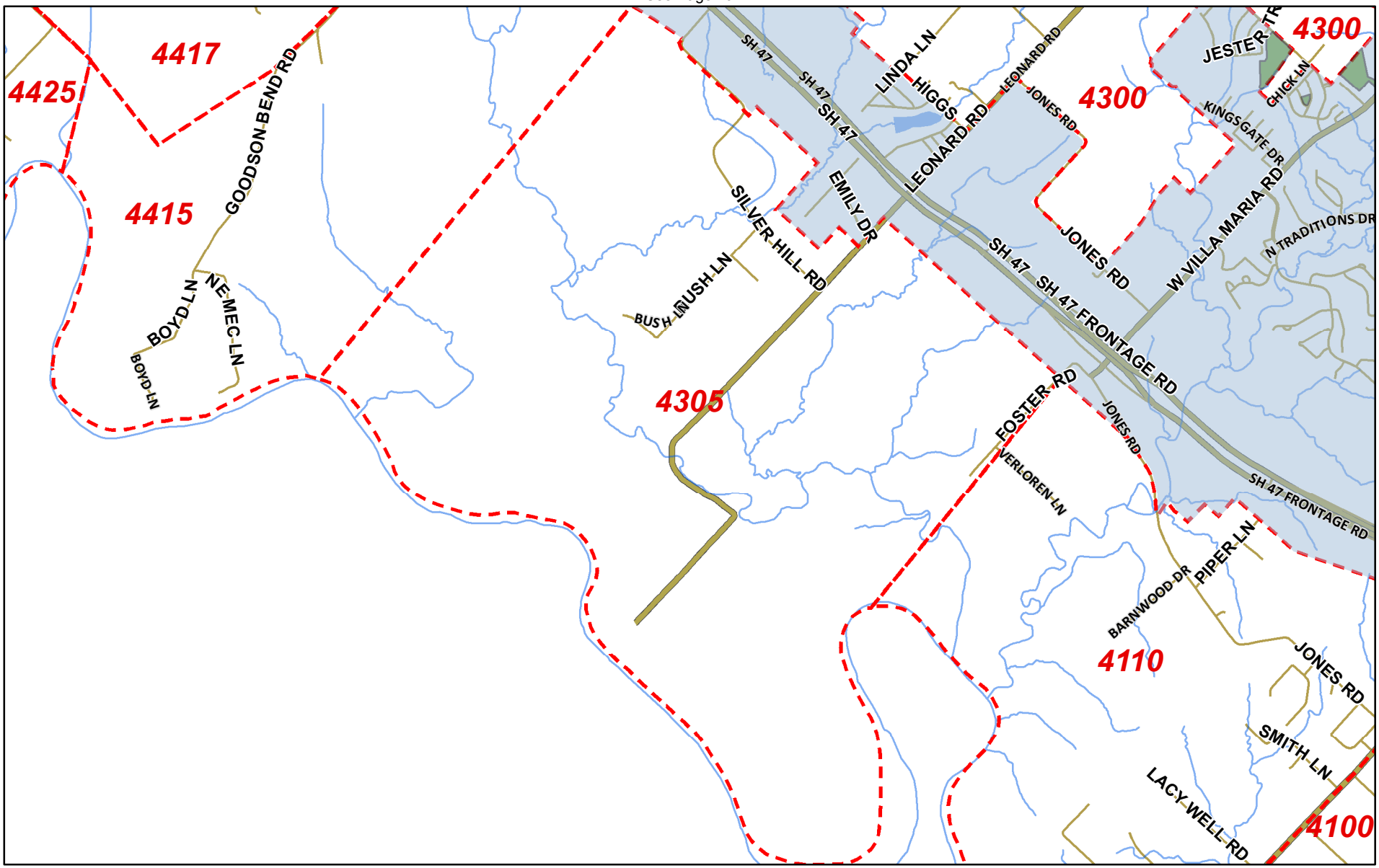

See Page 64

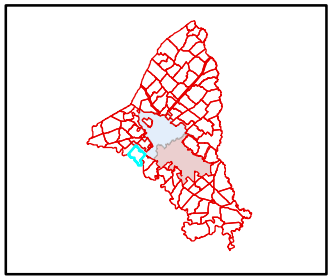

CITY OF BRYAN
GEOGRAPHIC INFORMATION SERVICES

Volunteer Fire Department Map Book

Created by: City of Bryan Geographic Information Services

Revised 9/23/2015

N W E S

Public Safety Box - 4305

See Page 84

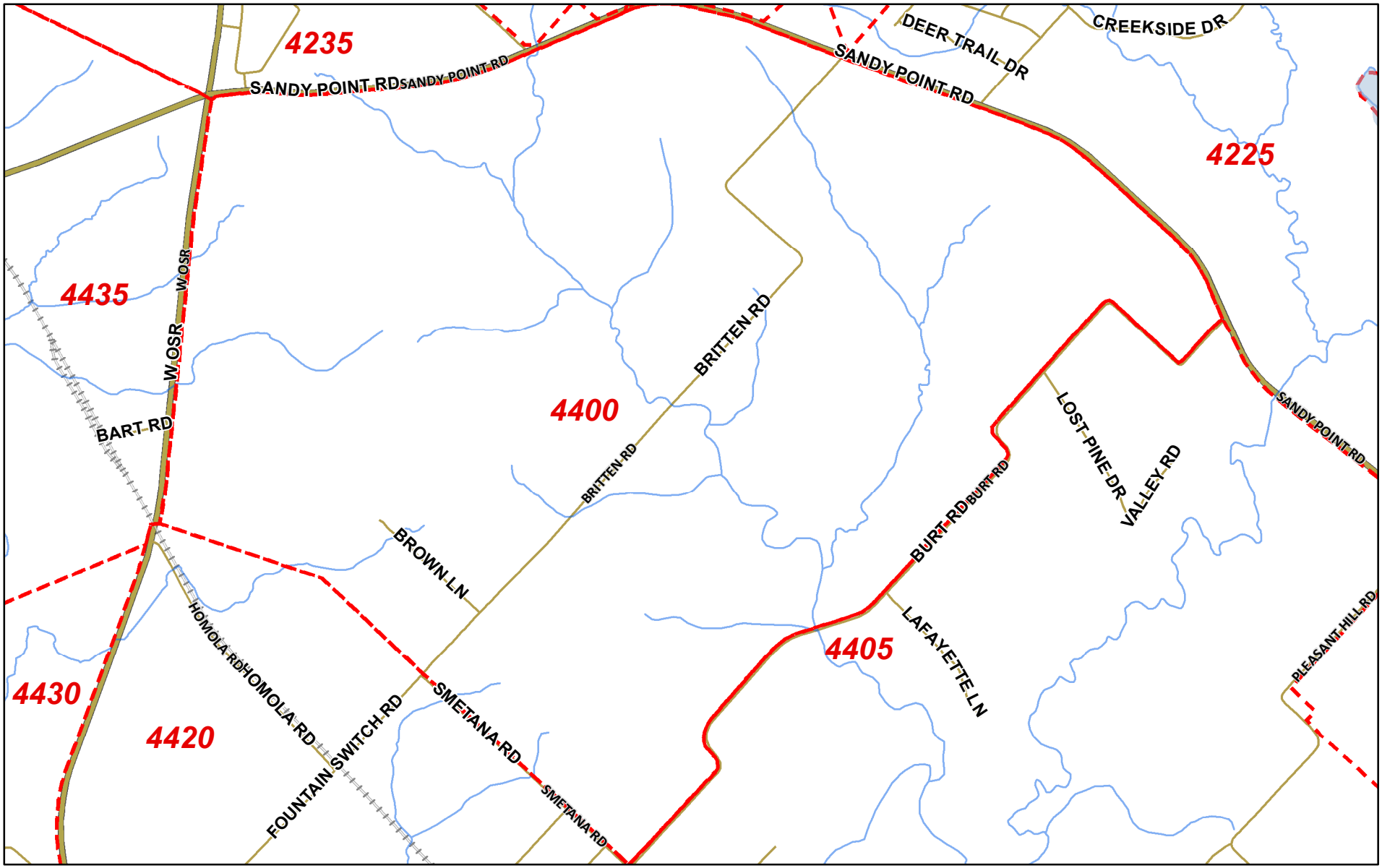

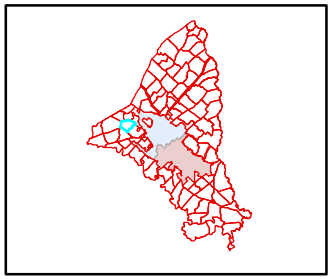

CITY OF BRYAN
GEOGRAPHIC INFORMATION SERVICES

Volunteer Fire Department Map Book

Created by: City of Bryan Geographic Information Services

Revised 9/23/2015

N W E S

Public Safety Box - 4400

See Page 71

See Page 76

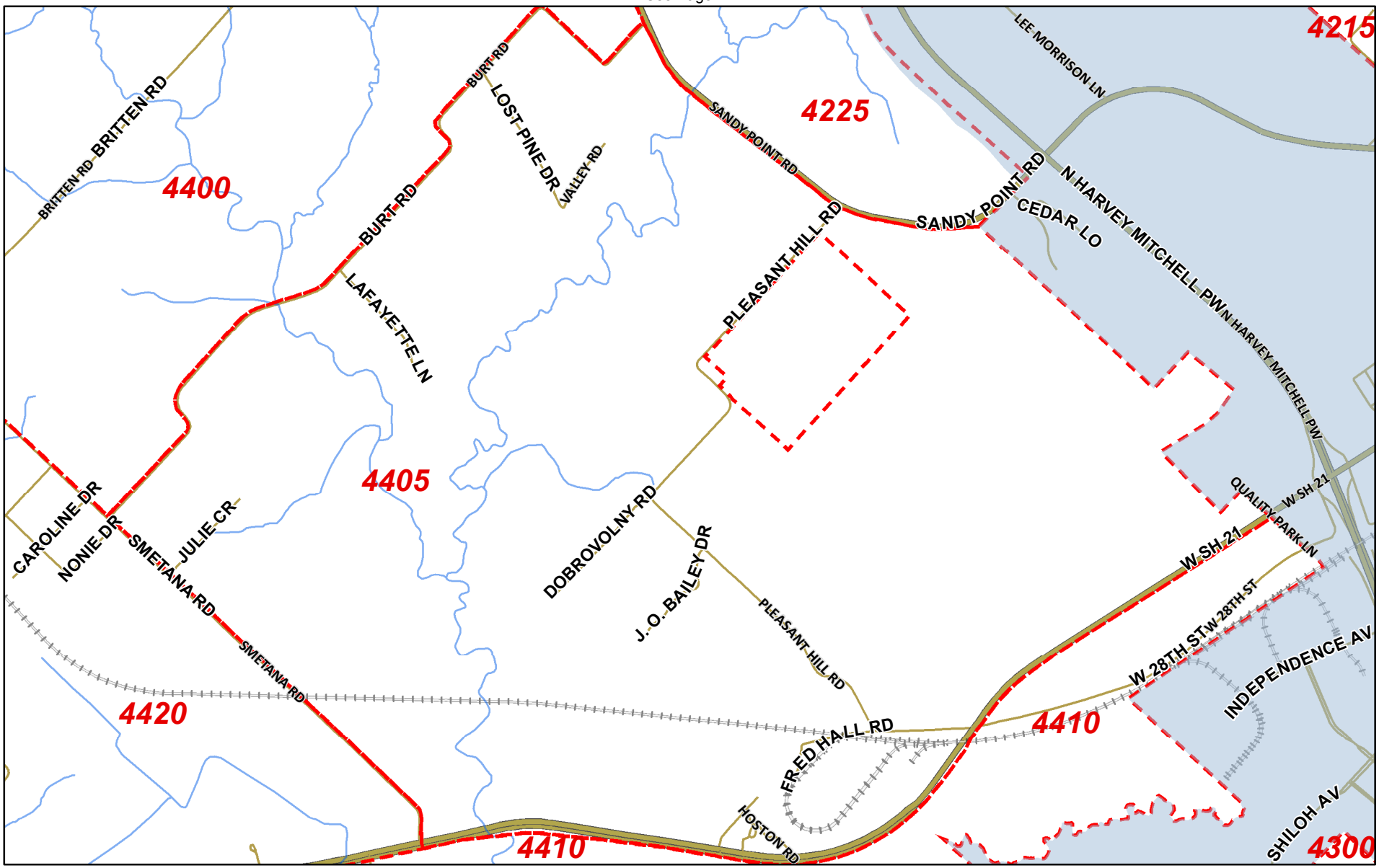

See Page 78

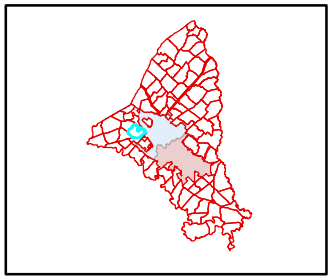

City of Bryan
Geographic Information Services

Volunteer Fire Department Map Book

Created by: City of Bryan Geographic Information Services

Revised 9/23/2015

See Page 77

See Page 81

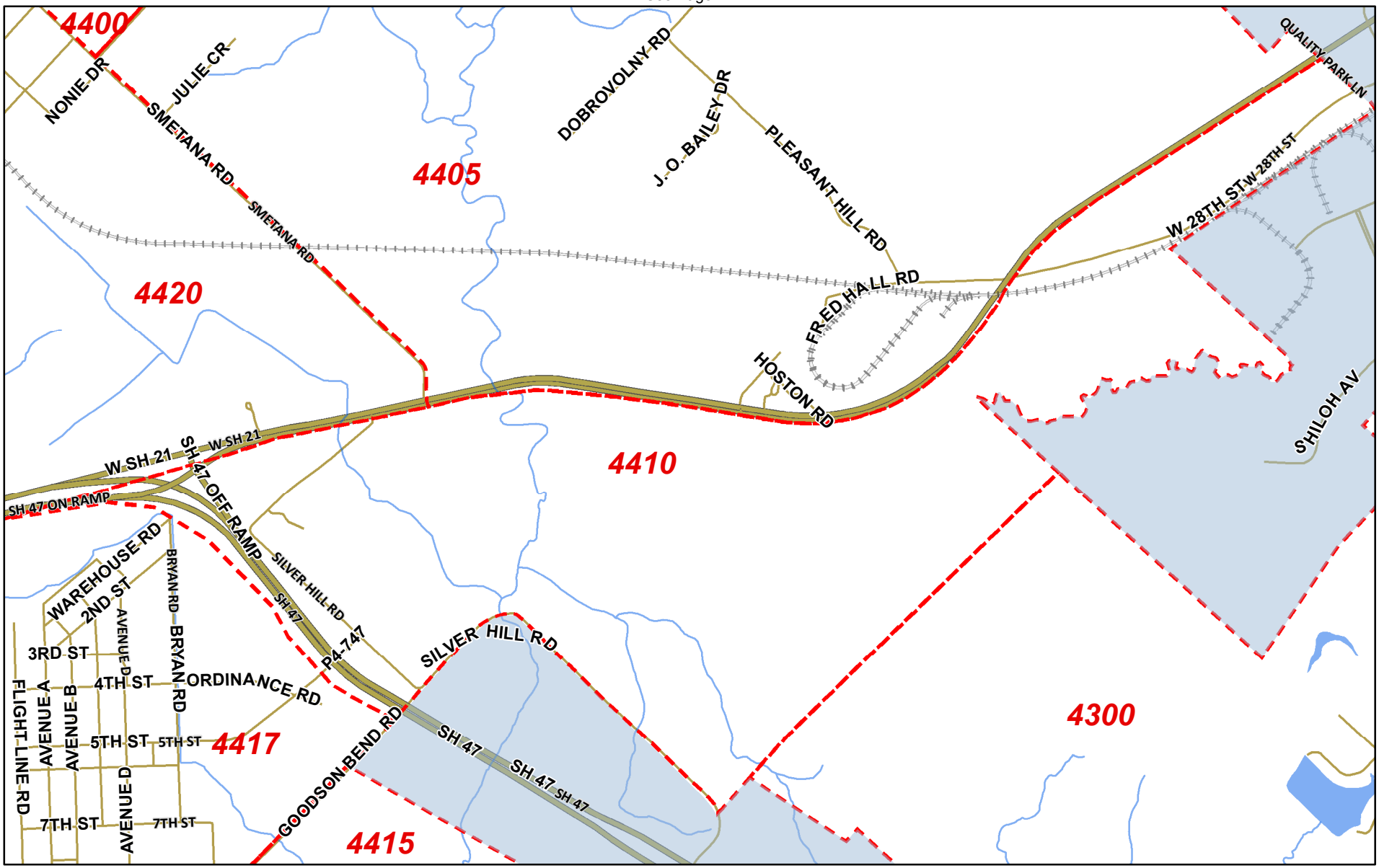

See Page 74

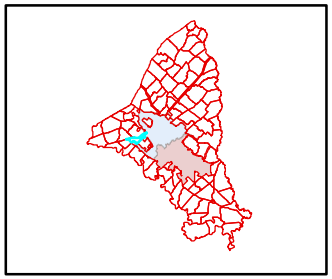

Volunteer Fire Department Map Book

Created by: City of Bryan Geographic Information Services

Revised 9/23/2015

City of Bryan
Geographic Information Services

Public Safety Box - 4410

See Page 80

See Page 82

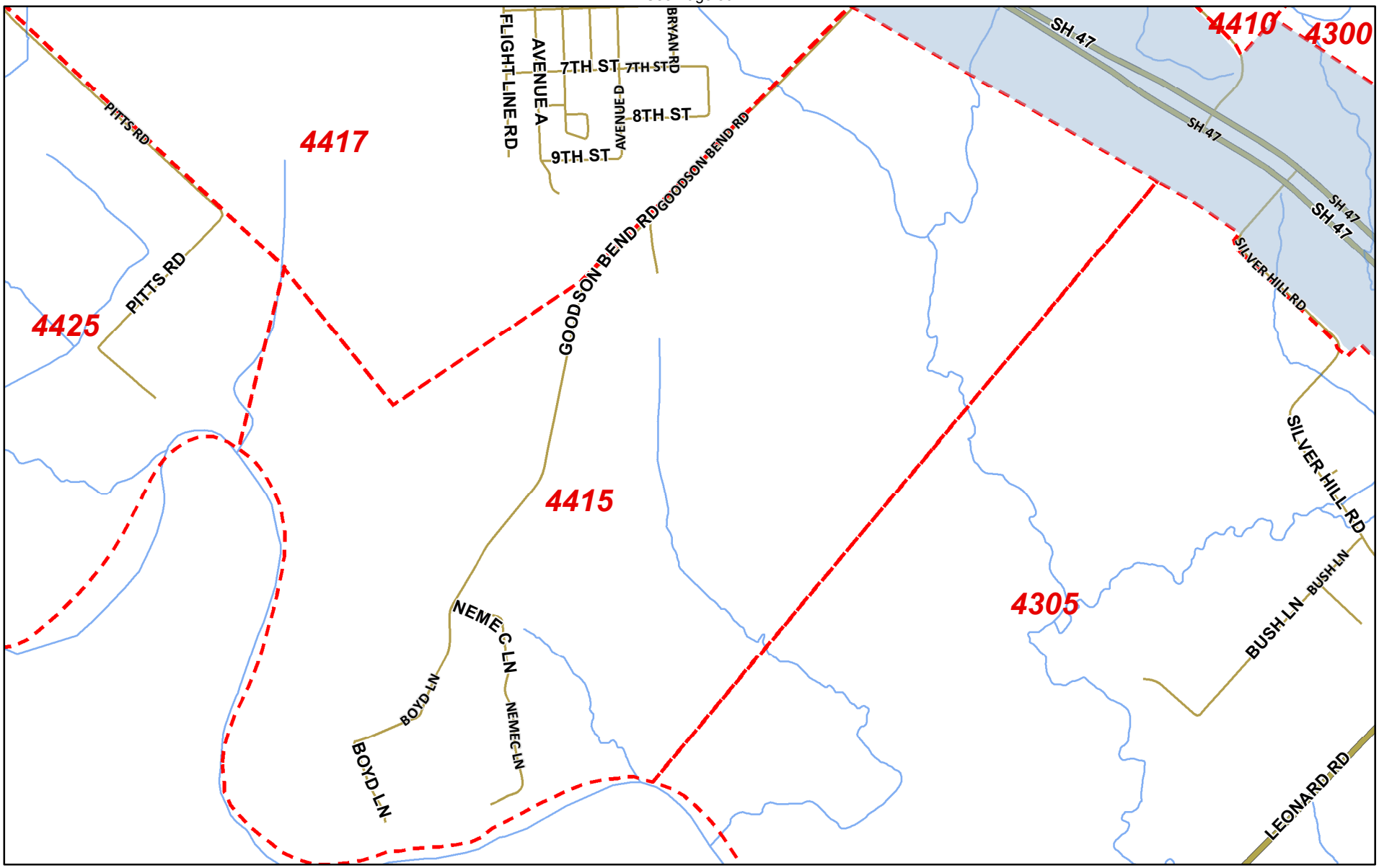

See Page 75

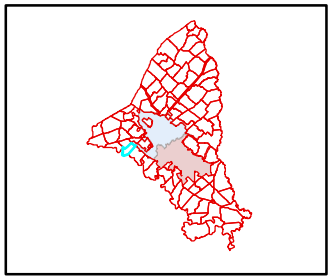

CITY OF BRYAN
GEOGRAPHIC INFORMATION SERVICES

Volunteer Fire Department Map Book

Created by: City of Bryan Geographic Information Services

Revised 9/23/2015

N W E S

Public Safety Box - 4415

See Page 82

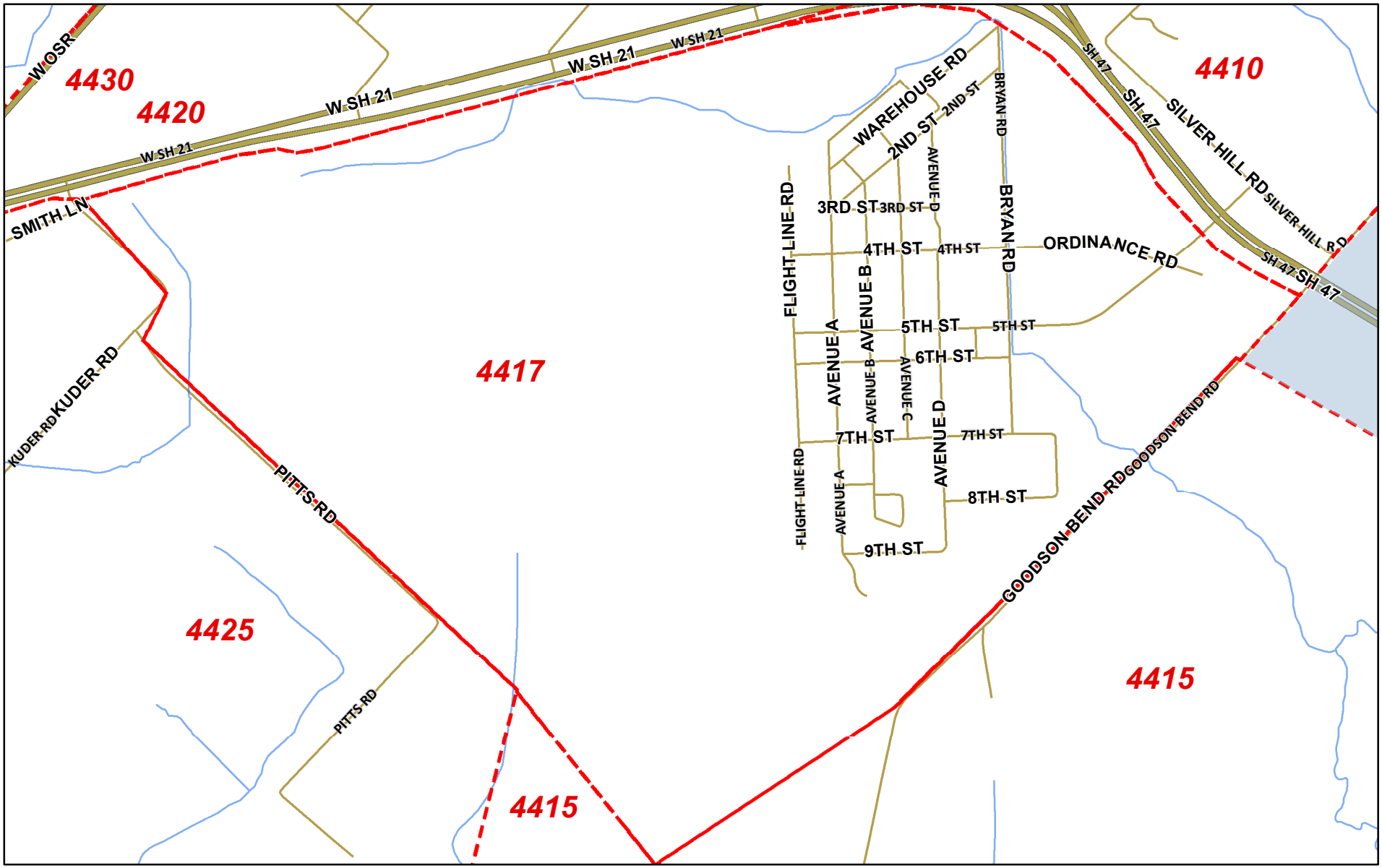

See Page 79

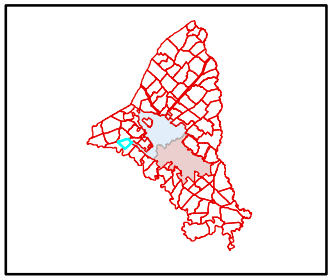

CITY OF BRYAN
GEOGRAPHIC INFORMATION SERVICES

Volunteer Fire Department Map Book

Created by: City of Bryan Geographic Information Services

Revised 9/23/2015

N W E S

Public Safety Box - 4417

See Page 76

See Page 83

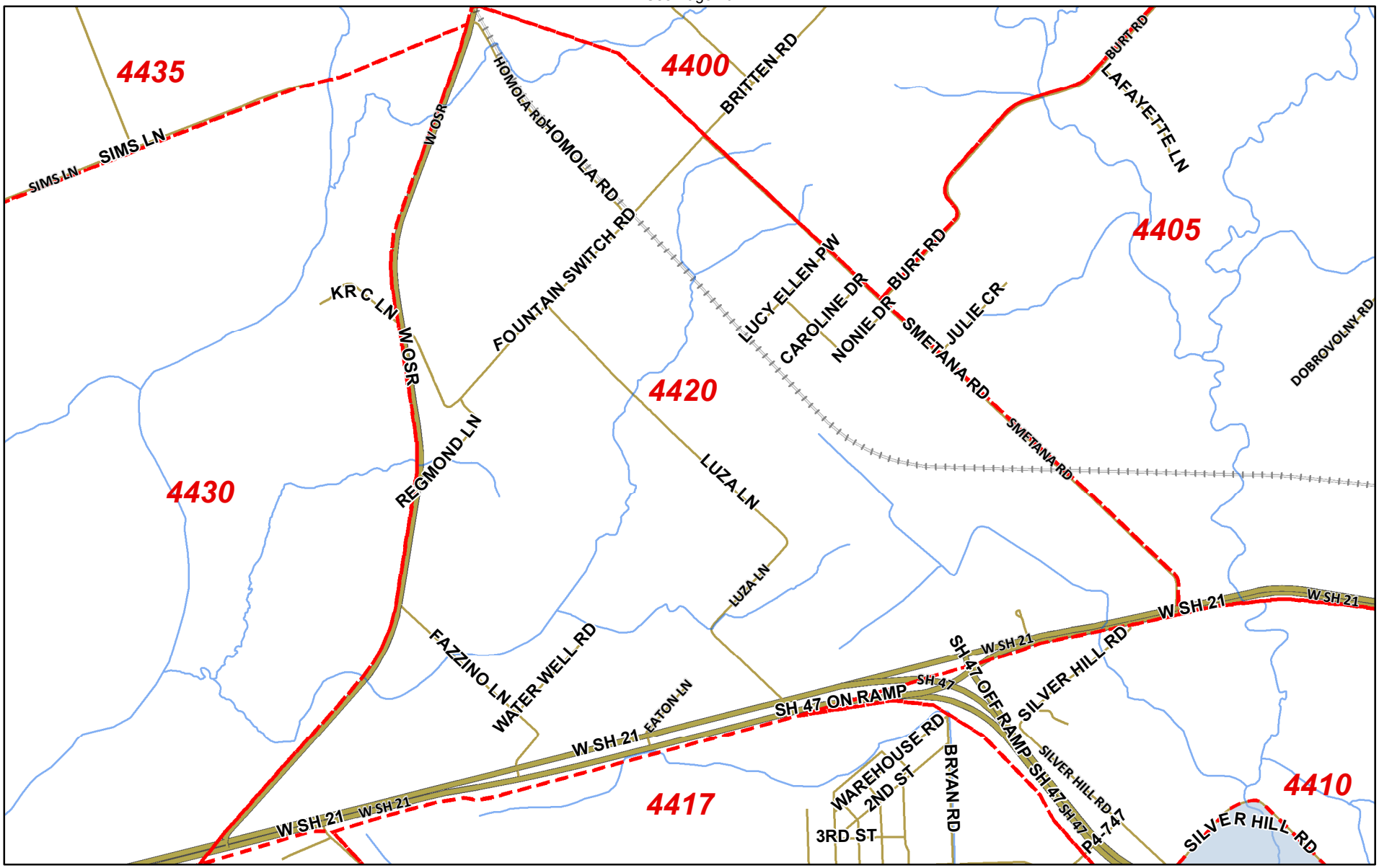

See Page 77

See Page 80

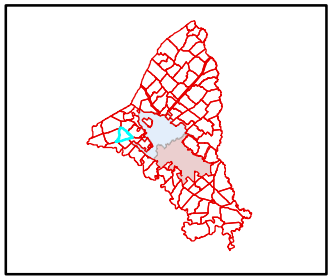

CITY OF BRYAN
GEOGRAPHIC INFORMATION SERVICES

Volunteer Fire Department Map Book

Created by: City of Bryan Geographic Information Services

Revised 9/23/2015

N W E S

See Page 83

See Page 85

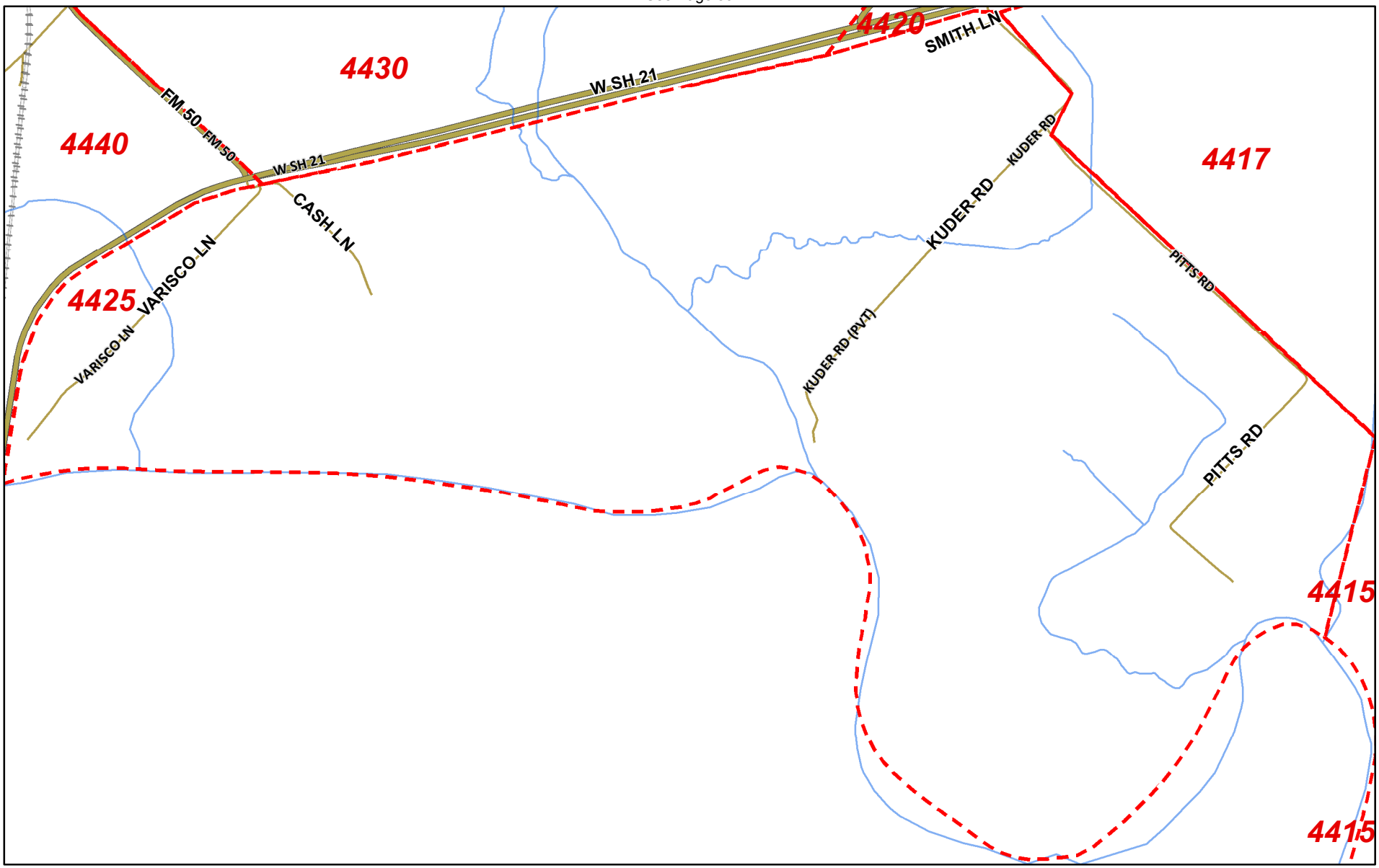

See Page 79

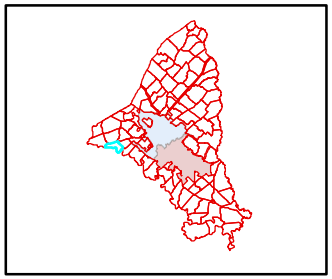

CITY OF BRYAN
GEOGRAPHIC INFORMATION SERVICES

Volunteer Fire Department Map Book

Created by: City of Bryan Geographic Information Services

Revised 9/23/2015

N W E S

See Page 84

See Page 85

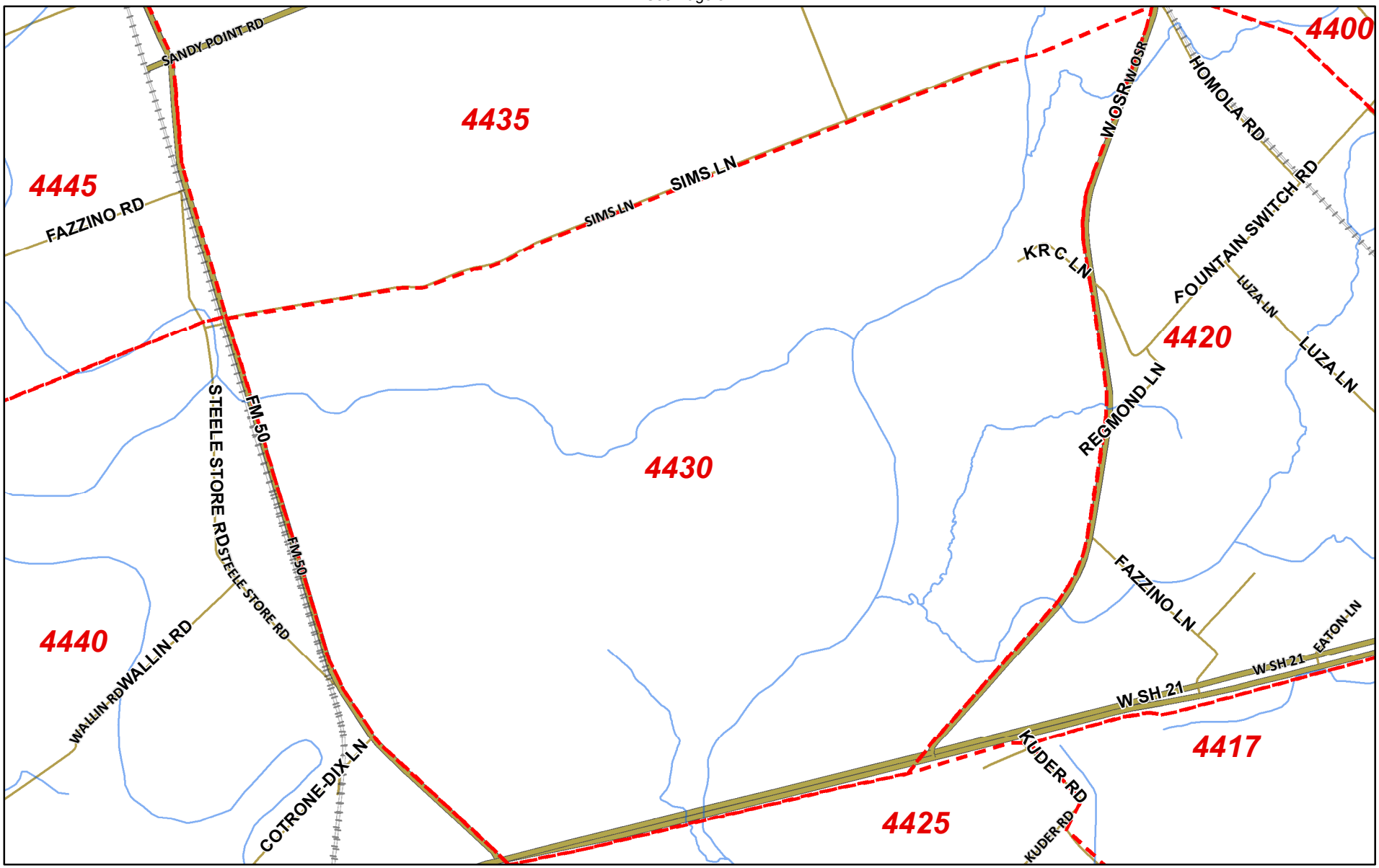

See Page 81

See Page 82

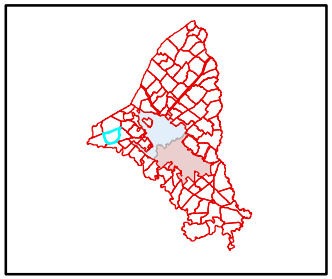

CITY OF BRYAN
GEOGRAPHIC INFORMATION SERVICES

Volunteer Fire Department Map Book

Created by: City of Bryan Geographic Information Services

Revised 9/23/2015

N W E S

See Page 73

See Page 86

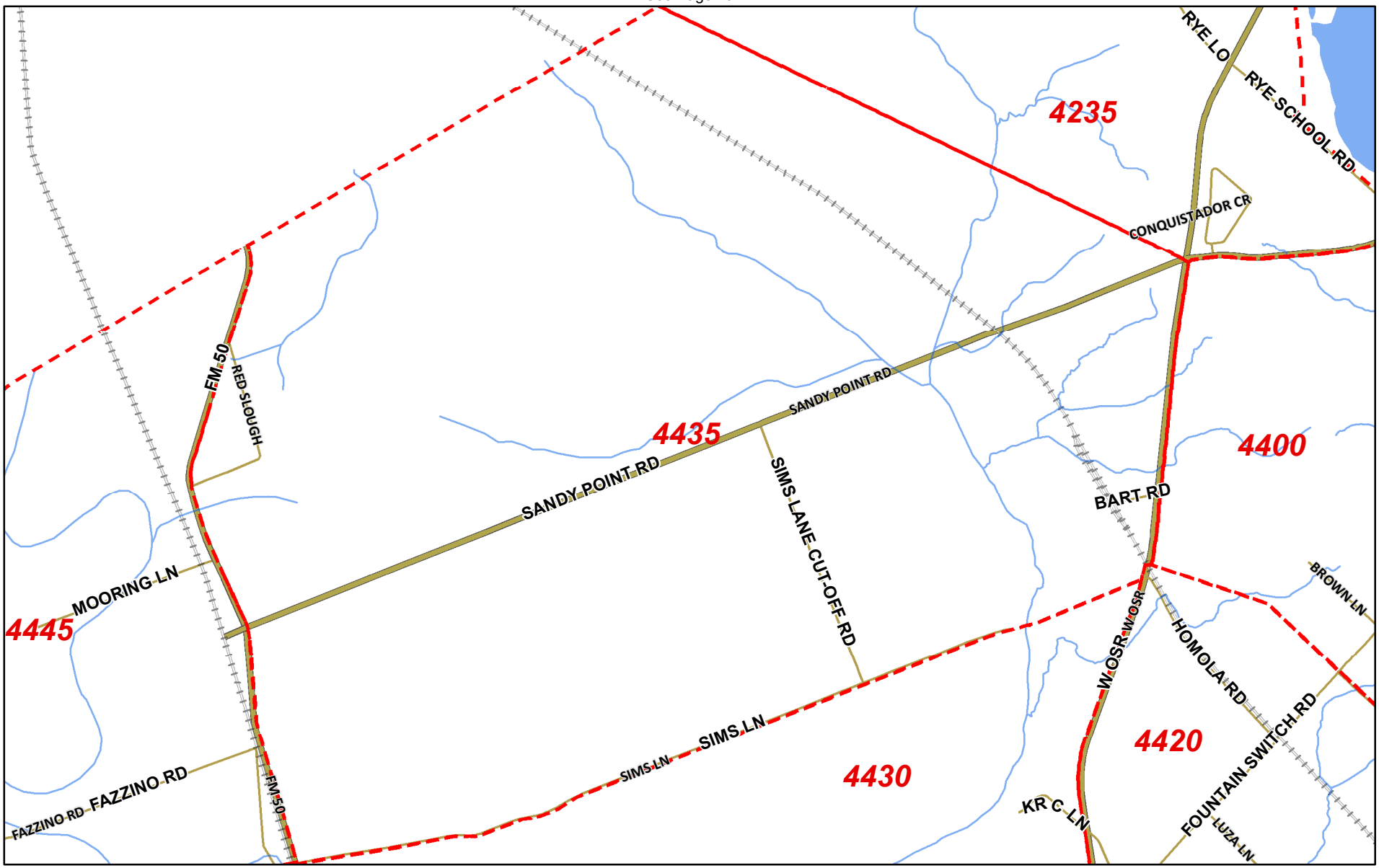

See Page 76

See Page 83

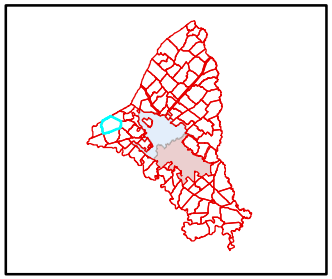

CITY OF BRYAN
GEOGRAPHIC INFORMATION SERVICES

Volunteer Fire Department Map Book

Created by: City of Bryan Geographic Information Services

Revised 9/23/2015

N W E S

See Page 86

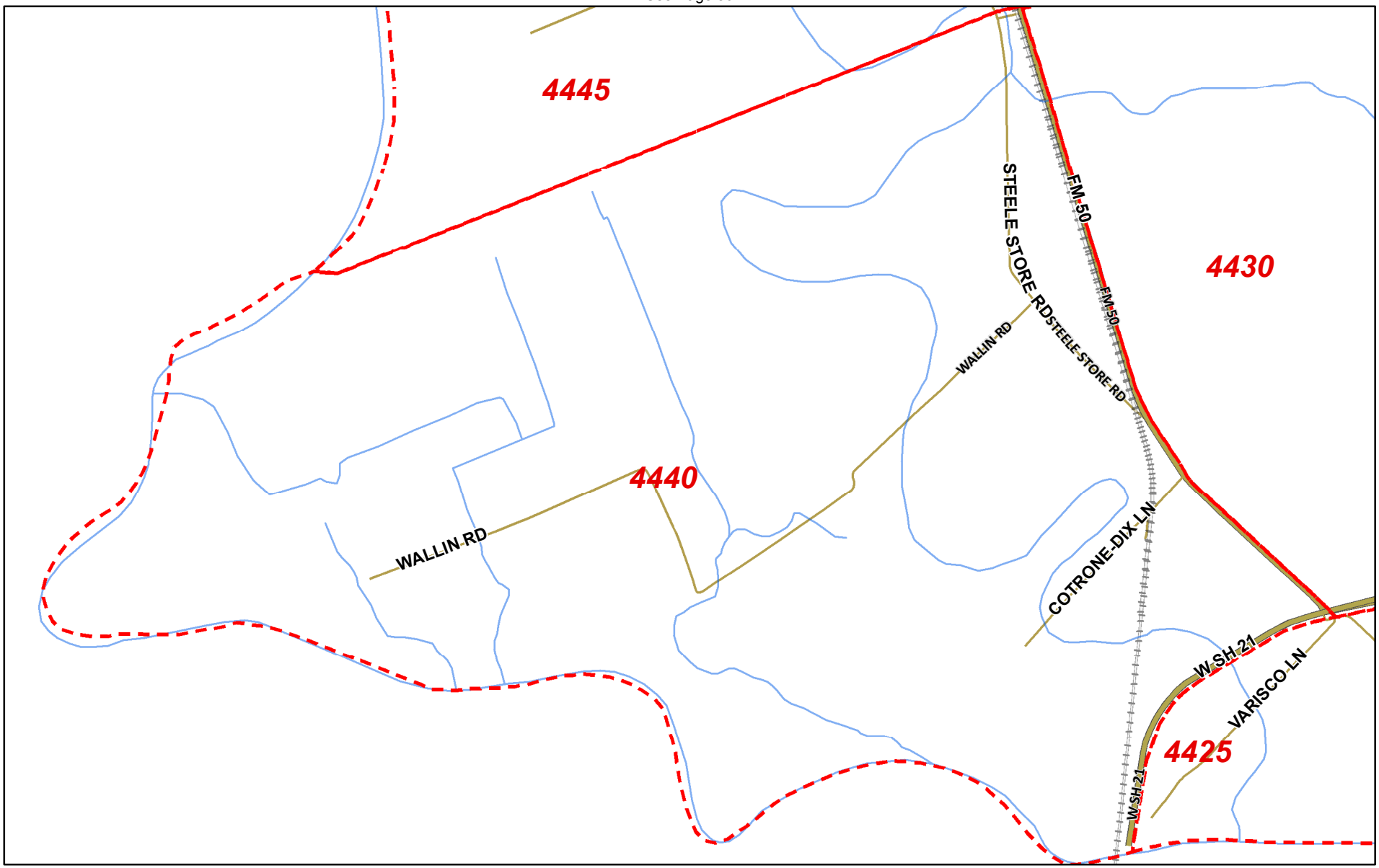

See Page 83

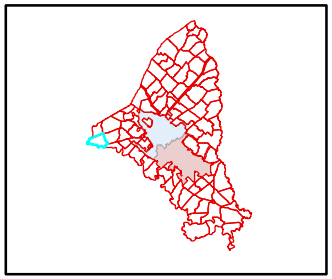

CITY OF BRYAN
GEOGRAPHIC INFORMATION SERVICES

Volunteer Fire Department Map Book

Created by: City of Bryan Geographic Information Services

Revised 9/23/2015

N W E S

Public Safety Box - 4440

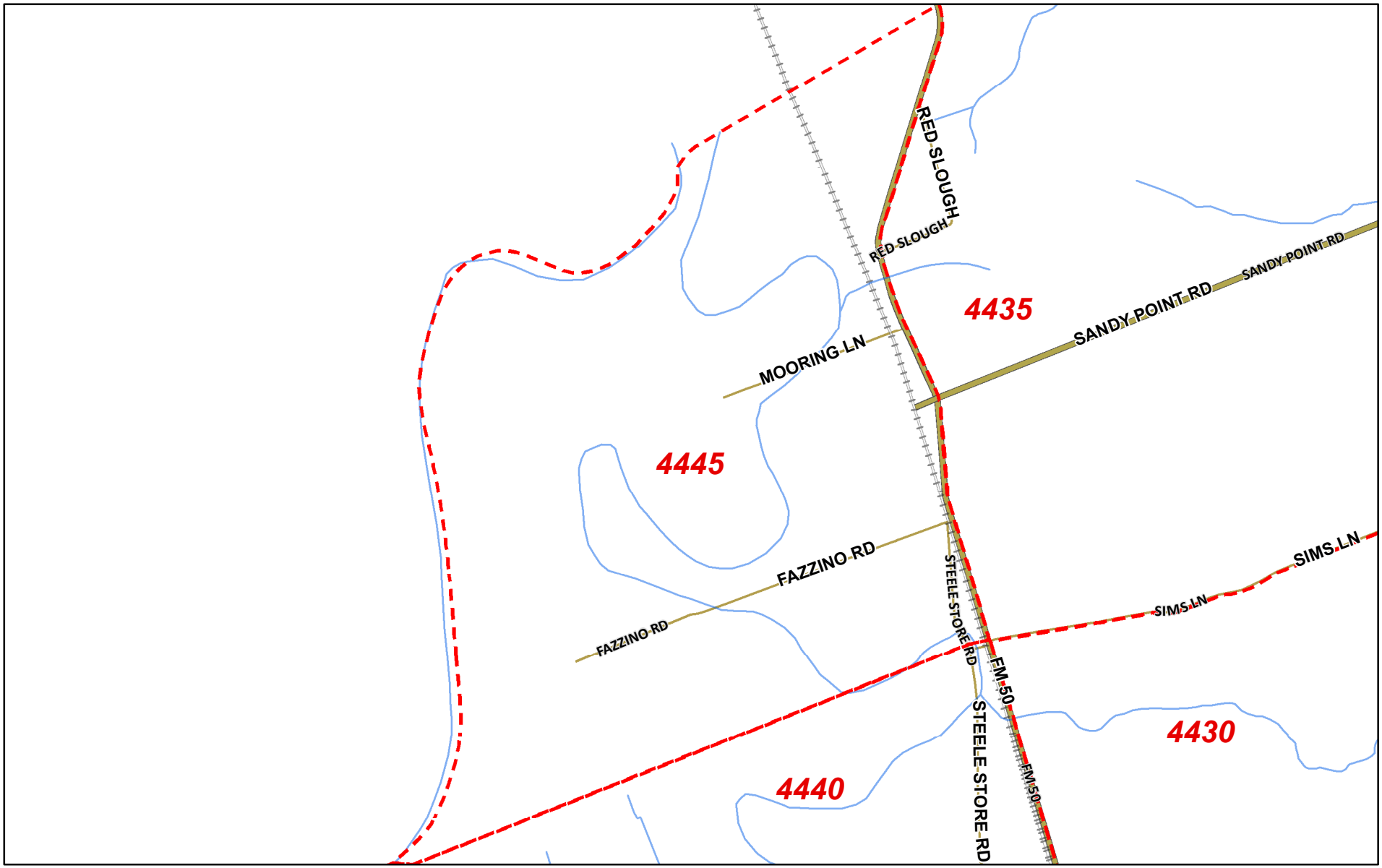

See Page 84

See Page 85

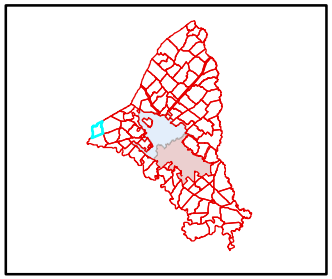

CITY OF BRYAN
GEOGRAPHIC INFORMATION SERVICES

Volunteer Fire Department Map Book

Created by: City of Bryan Geographic Information Services

Revised 9/23/2015

N W E S

Public Safety Box - 4445

See Page 89

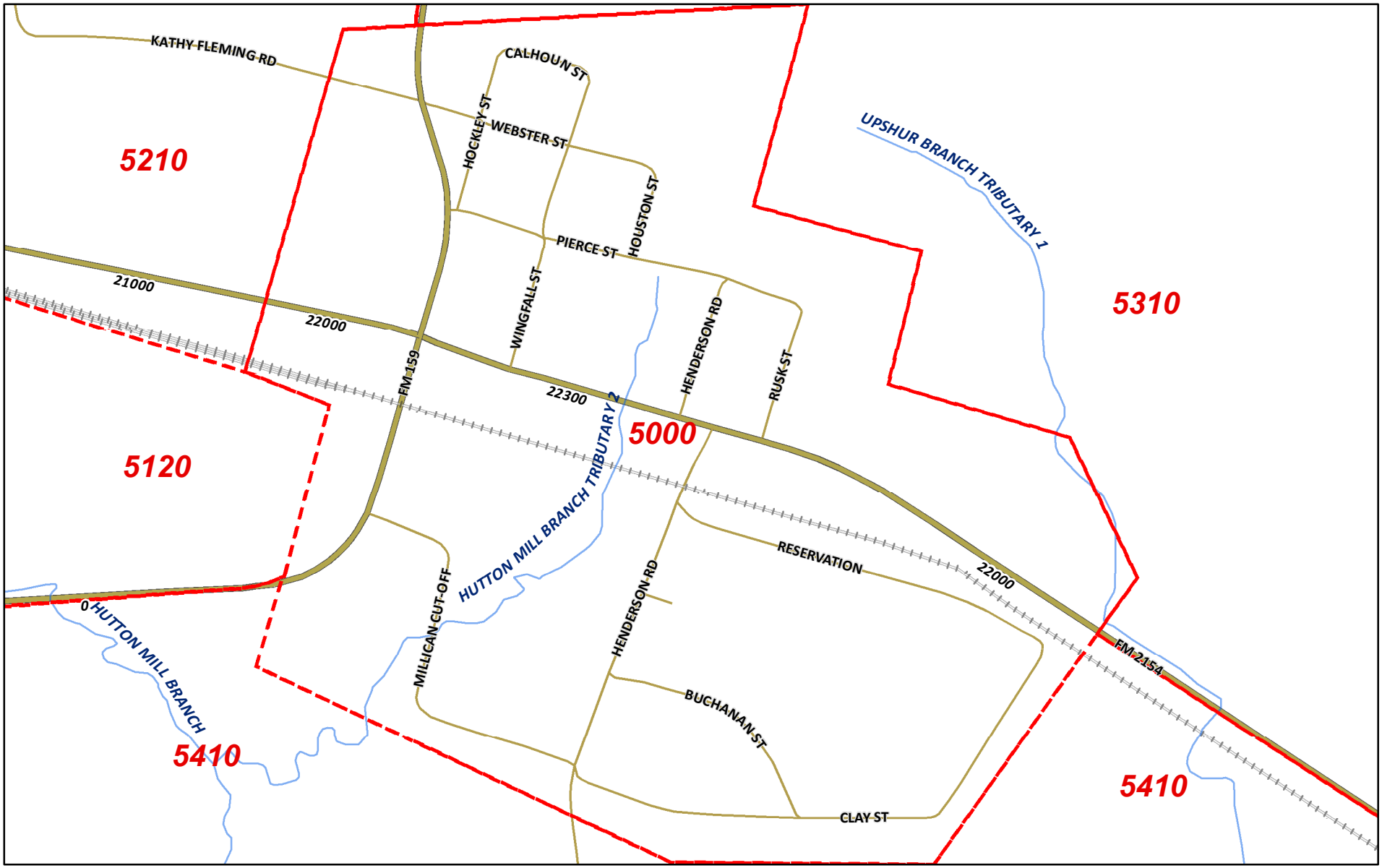

See Page 97

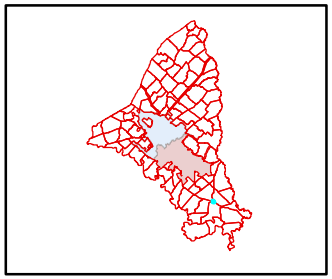

CITY OF BRYAN
GEOGRAPHIC INFORMATION SERVICES

Volunteer Fire Department Map Book

Created by: City of Bryan Geographic Information Services

Revised 9/23/2015

See Page 4

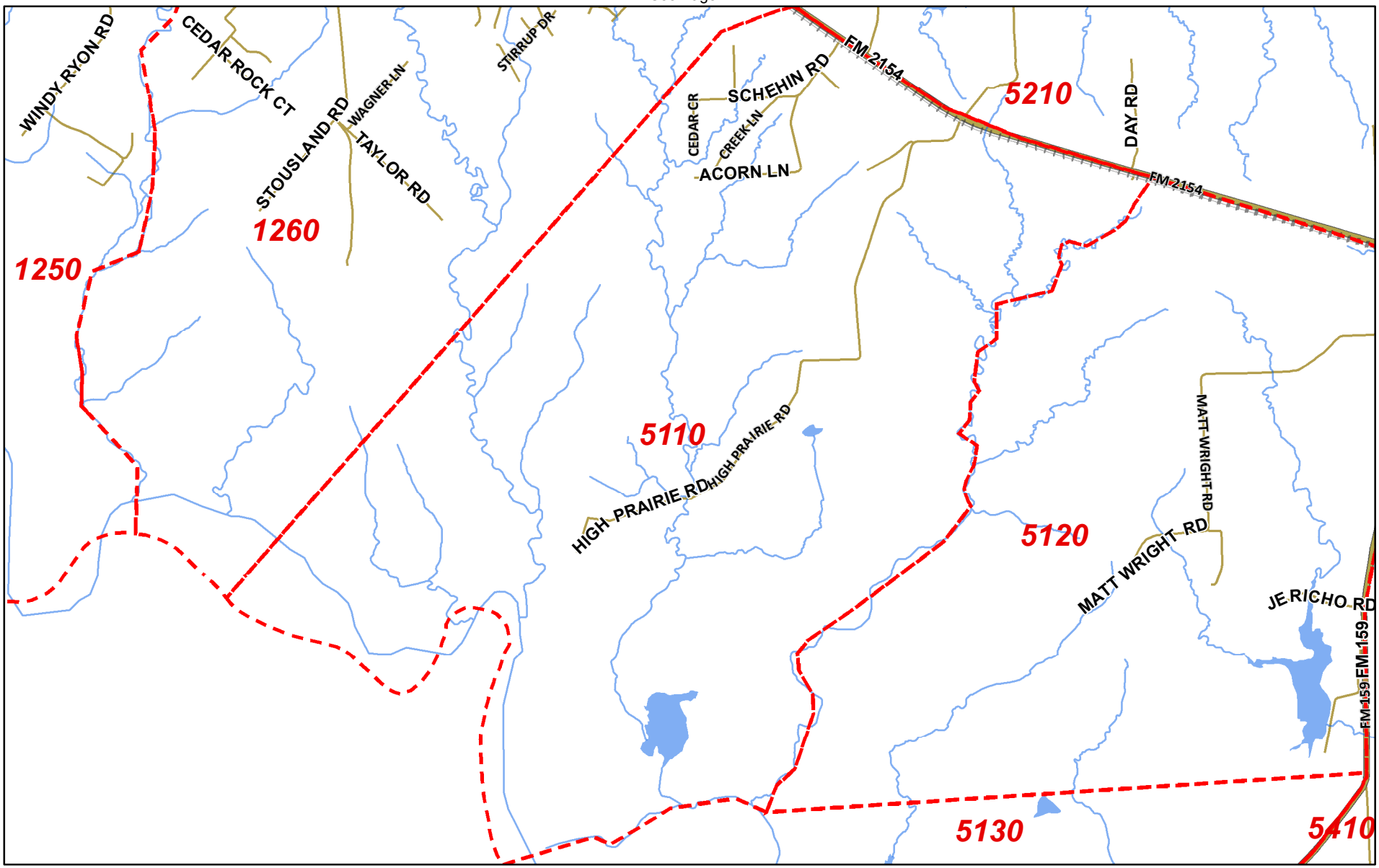

See Page 89

See Page 90

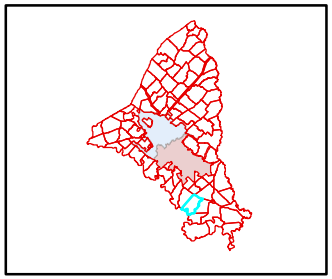

CITY OF BRYAN
GEOGRAPHIC INFORMATION SERVICES

Volunteer Fire Department Map Book

Created by: City of Bryan Geographic Information Services

Revised 9/23/2015

N W E S

See Page 91

See Page 88

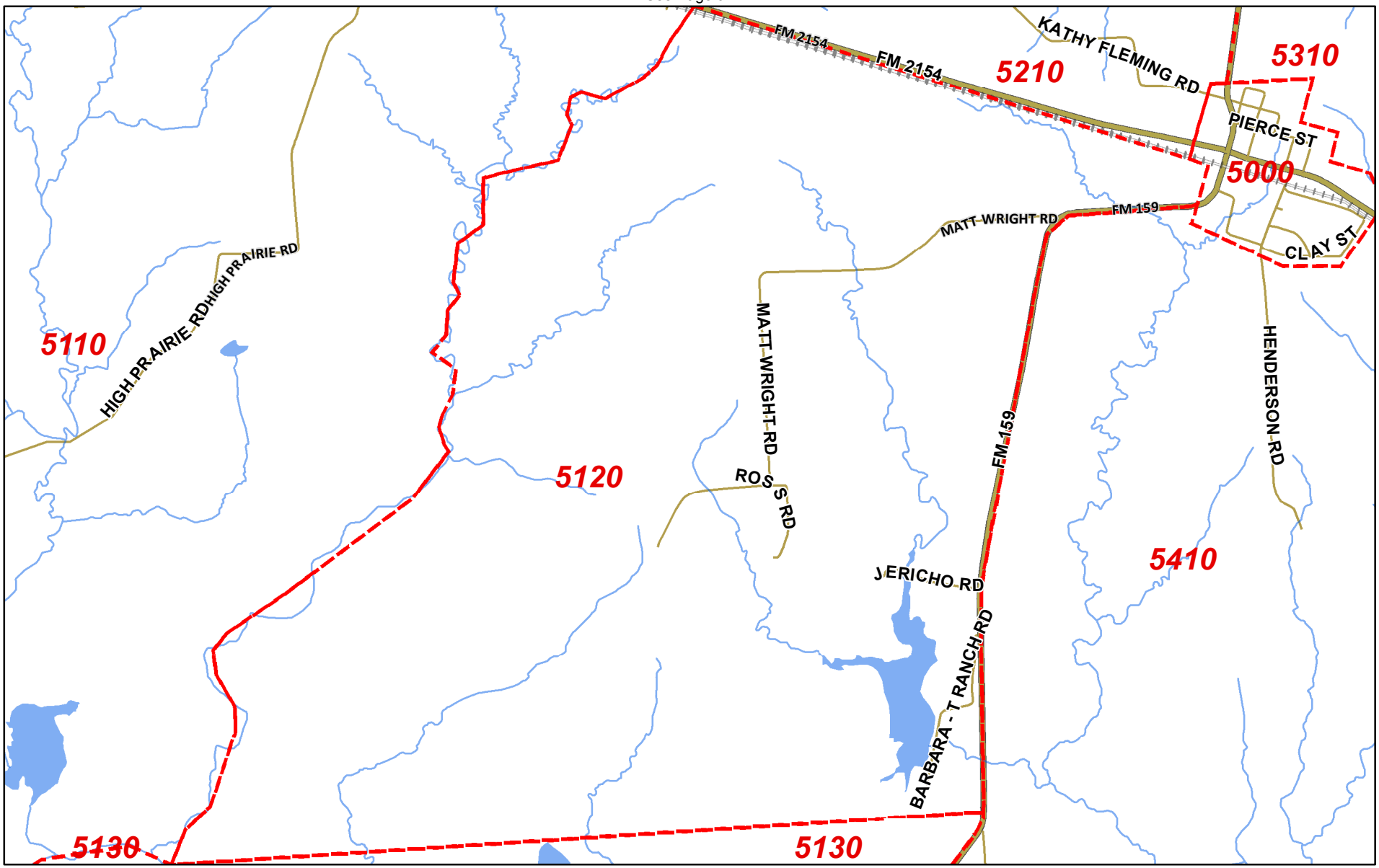

See Page 97

See Page 90

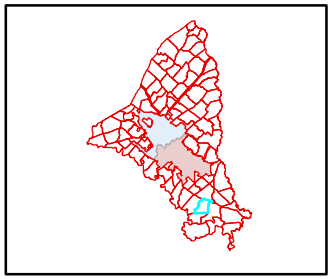

CITY OF BRYAN
GEOGRAPHIC INFORMATION SERVICES

Volunteer Fire Department Map Book

Created by: City of Bryan Geographic Information Services

Revised 9/23/2015

N W E S

Public Safety Box - 5120

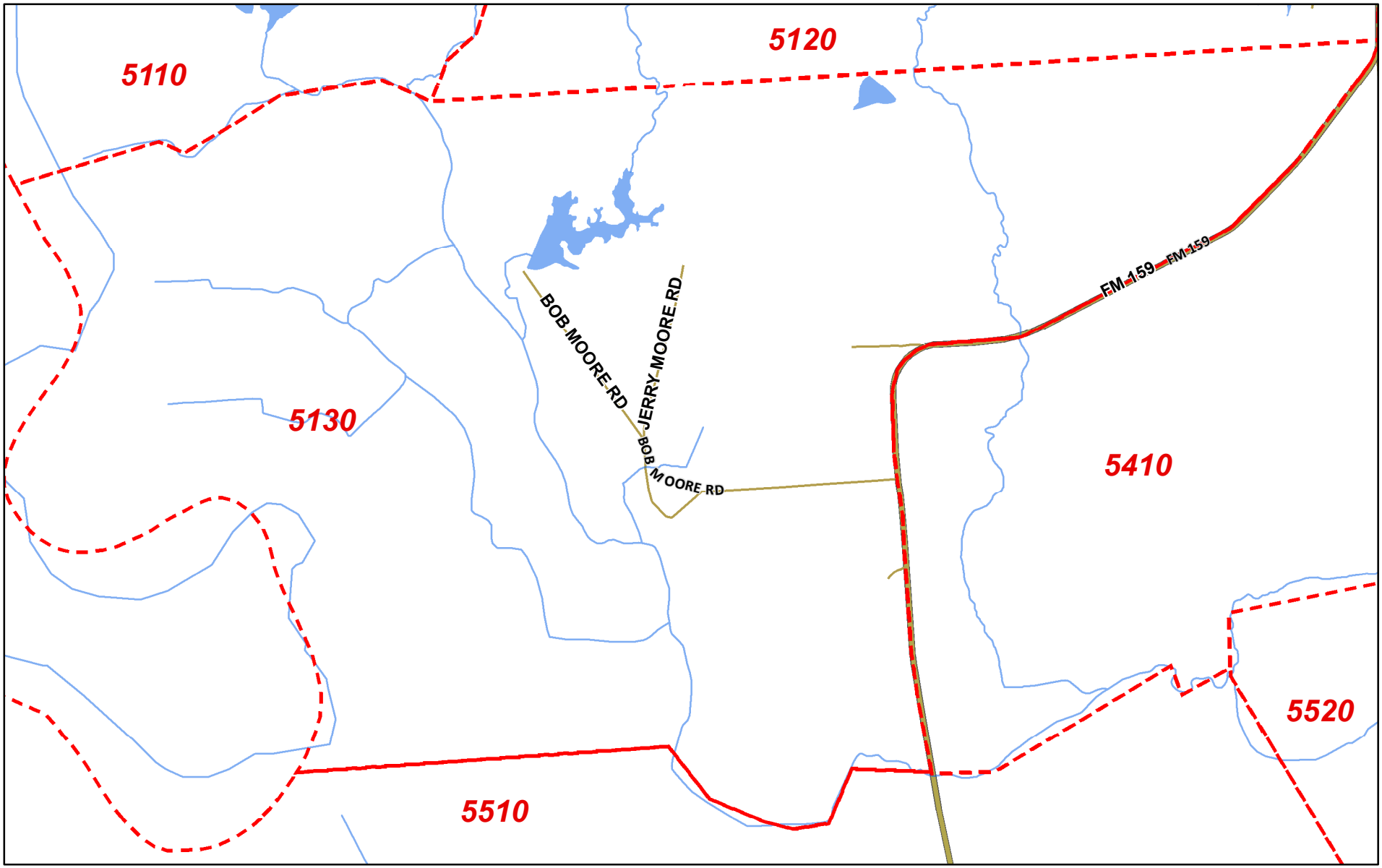

See Page 97

See Page 99

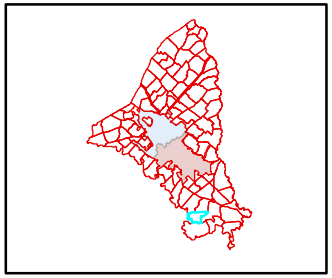

CITY OF BRYAN
GEOGRAPHIC INFORMATION SERVICES

Volunteer Fire Department Map Book

Created by: City of Bryan Geographic Information Services

Revised 9/23/2015

N W E S

See Page 3

See Page 4

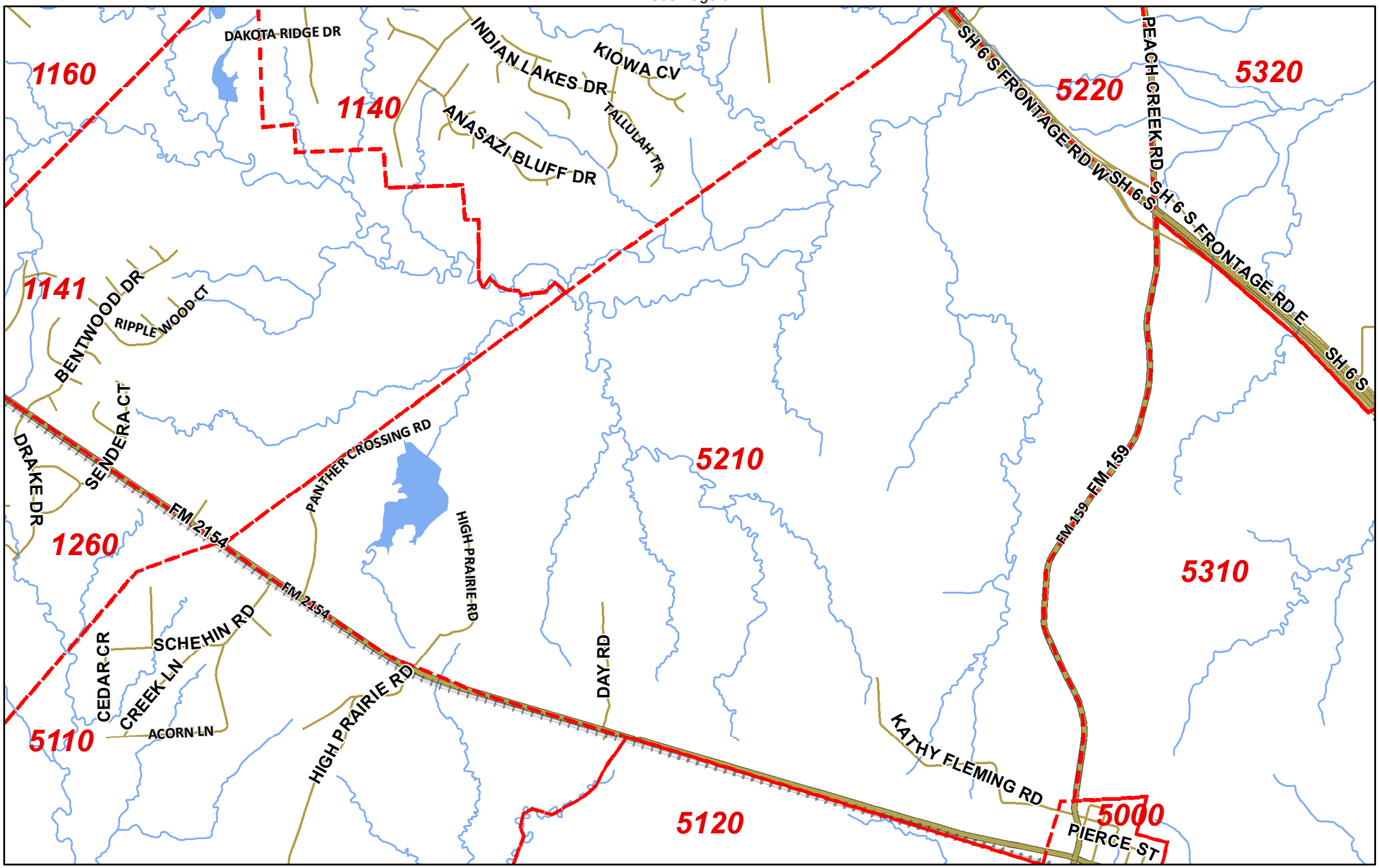

See Page 93

See Page 89

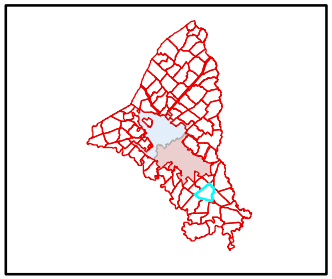

CITY OF BRYAN
GEOGRAPHIC INFORMATION SERVICES

Volunteer Fire Department Map Book

Created by: City of Bryan Geographic Information Services

Revised 9/23/2015

See Page 2

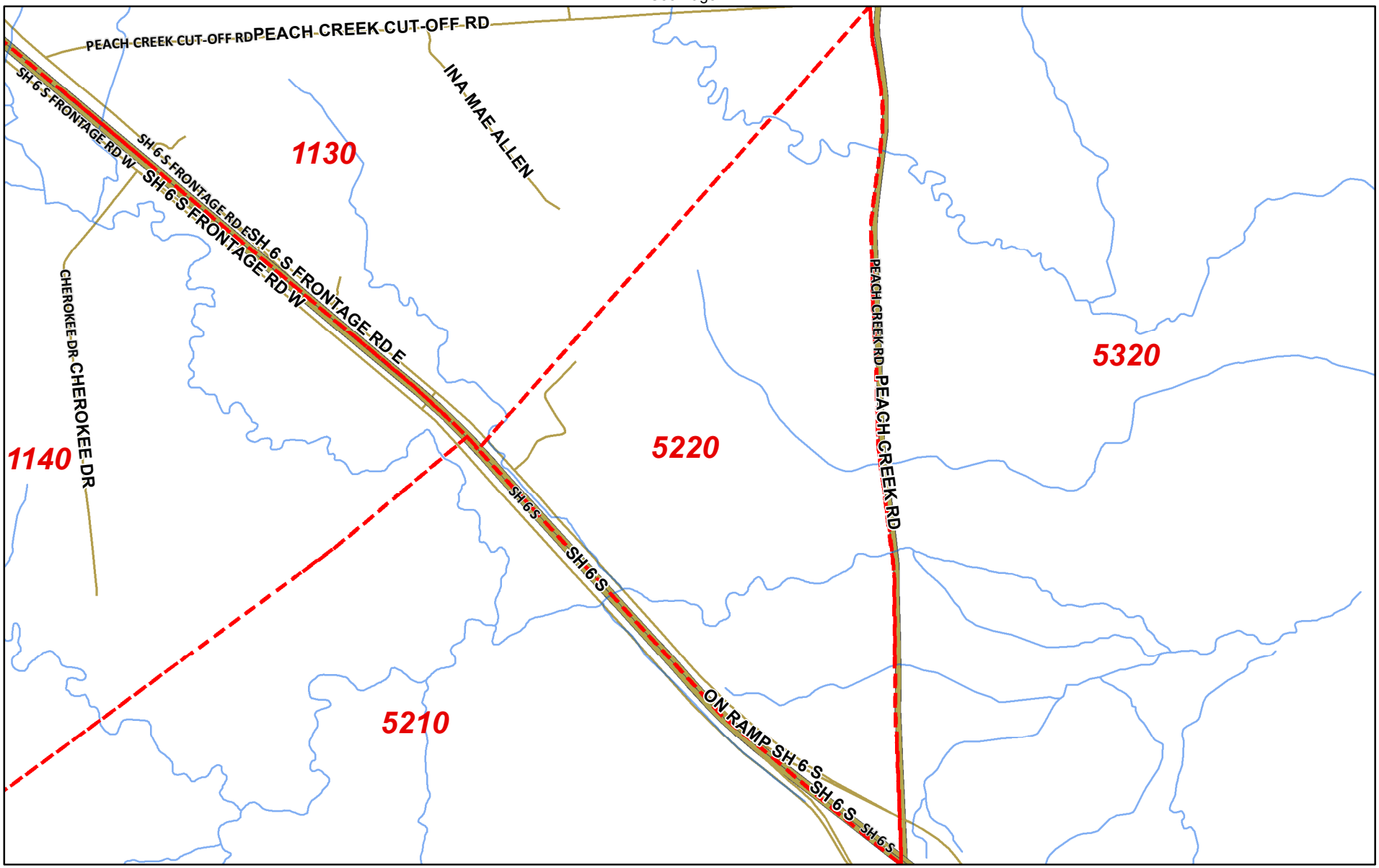

See Page 94

See Page 91

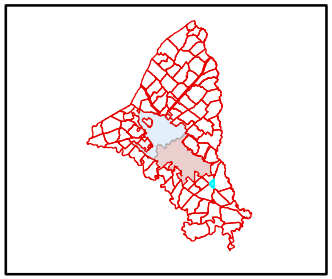

CITY OF BRYAN
GEOGRAPHIC INFORMATION SERVICES

Volunteer Fire Department Map Book

Created by: City of Bryan Geographic Information Services

Revised 9/23/2015

N W E S

See Page 94

See Page 91

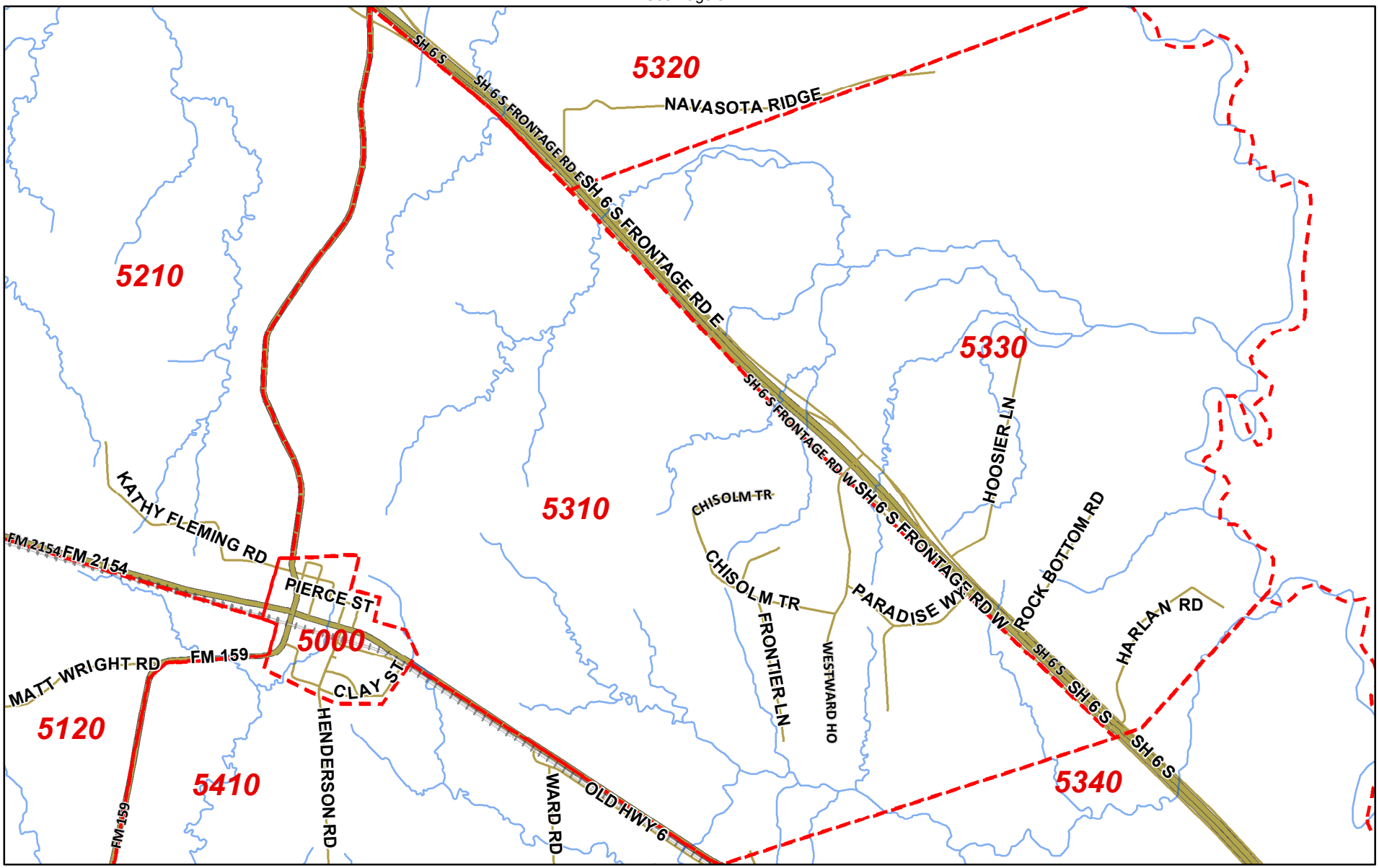

See Page 95

See Page 97

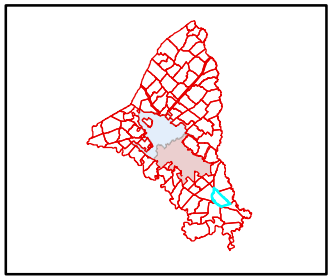

Volunteer Fire Department Map Book

Created by: City of Bryan Geographic Information Services

Revised 9/23/2015

Public Safety Box - 5310

See Page 1

See Page 2

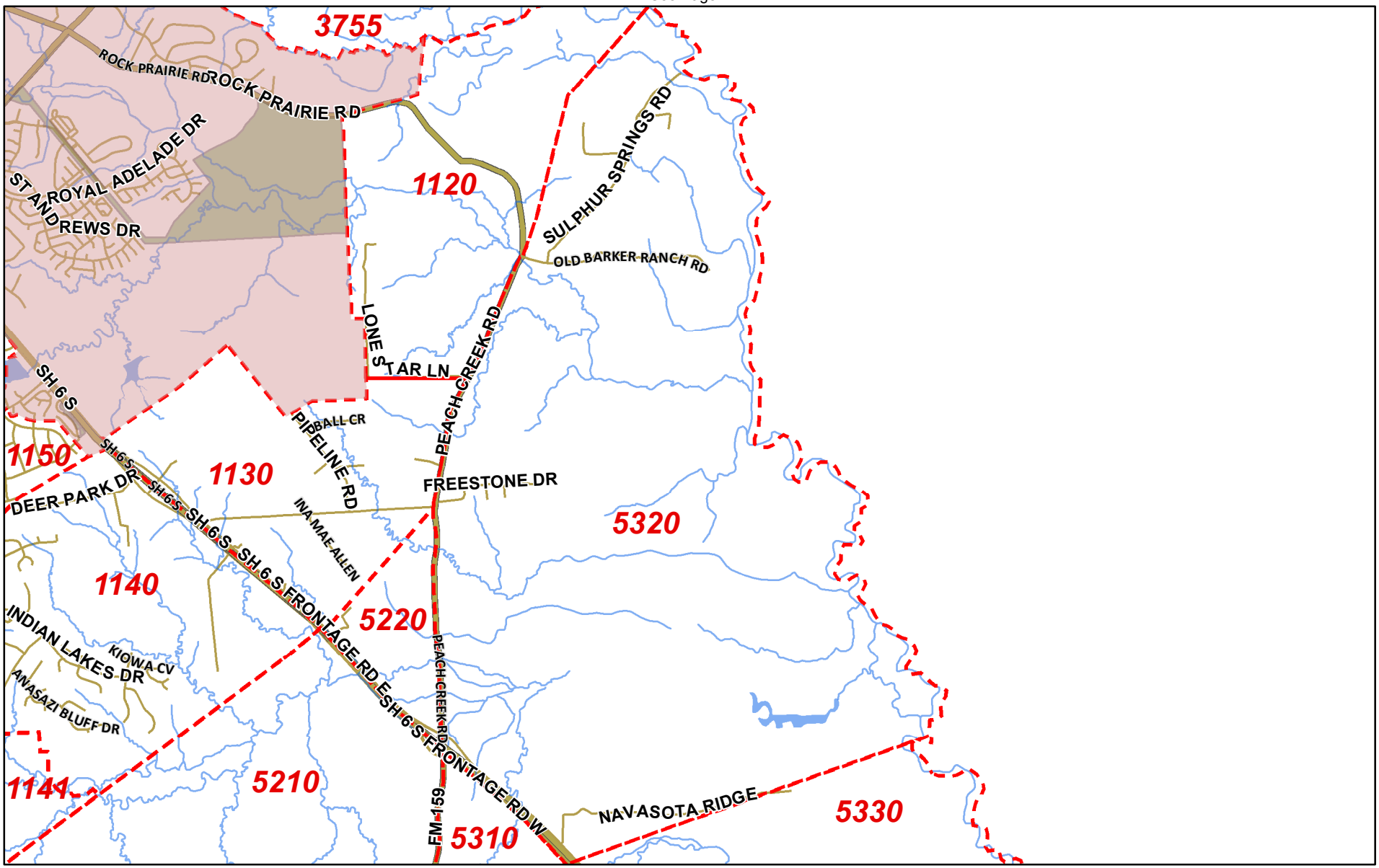

See Page 95

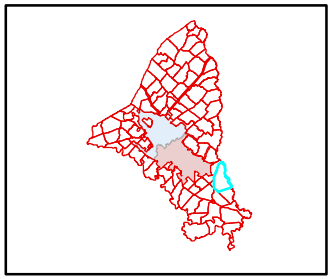

CITY OF BRYAN
GEOGRAPHIC INFORMATION SERVICES

Volunteer Fire Department Map Book

Created by: City of Bryan Geographic Information Services

Revised 9/23/2015

N W E S

See Page 94

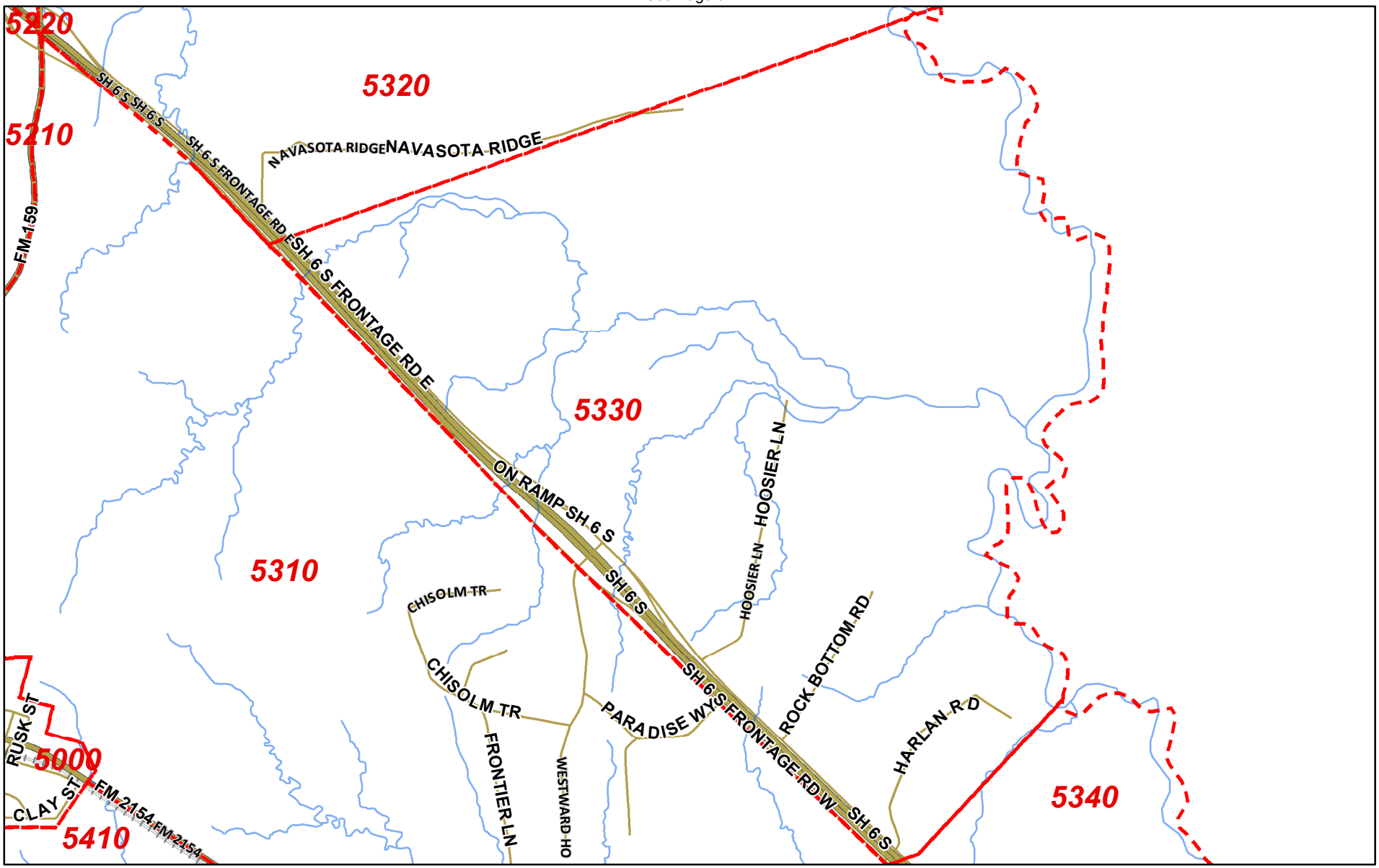

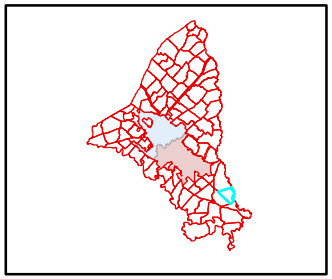

Volunteer Fire Department Map Book

Created by: City of Bryan Geographic Information Services

Revised 9/23/2015

City of Bryan
Geographic Information Services

Public Safety Box - 5330

See Page 95

See Page 97

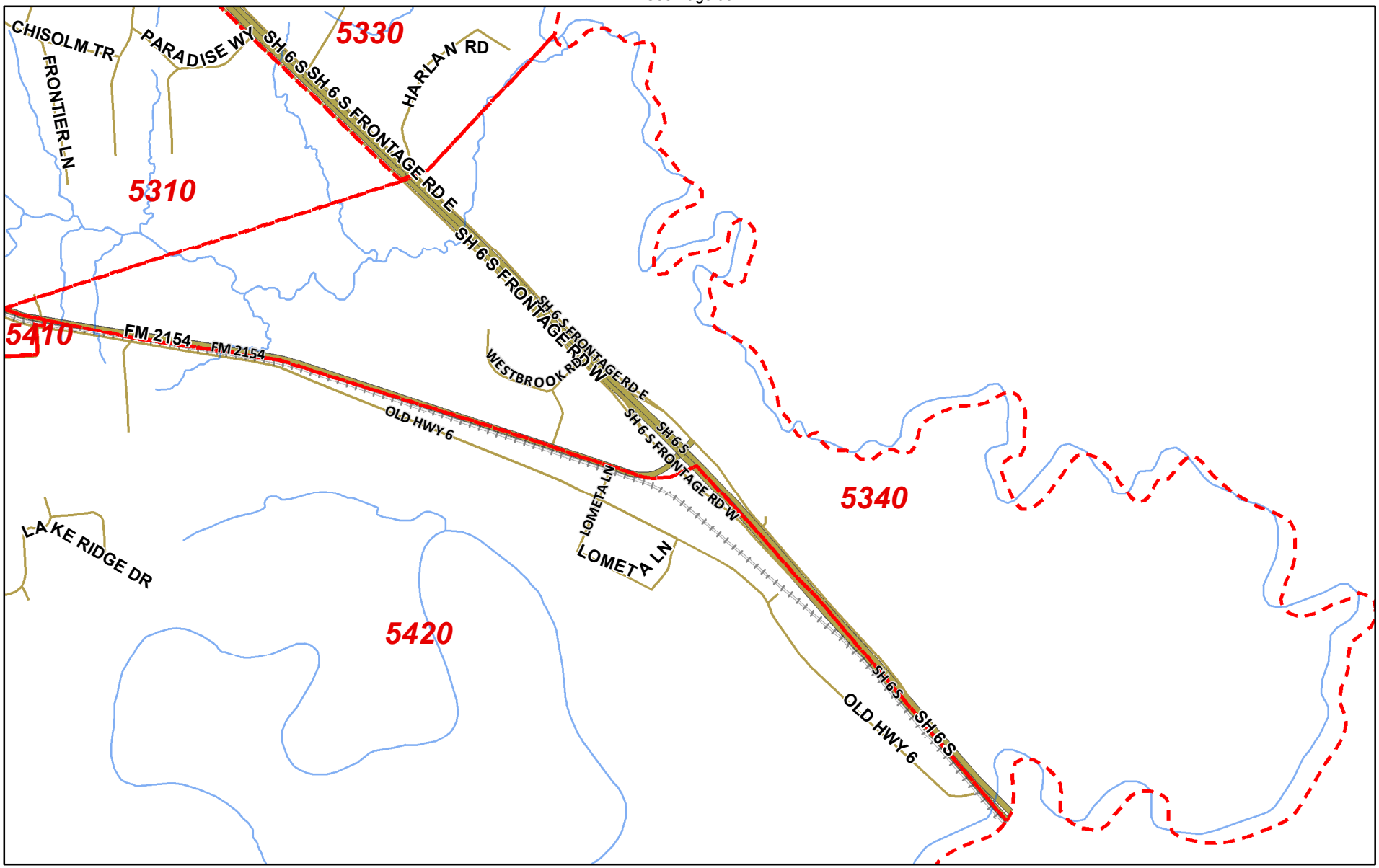

See Page 98

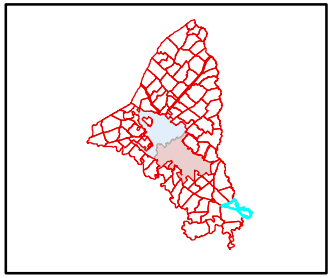

CITY OF BRYAN
GEOGRAPHIC INFORMATION SERVICES

Volunteer Fire Department Map Book

Created by: City of Bryan Geographic Information Services

Revised 9/23/2015

N W E S

Public Safety Box - 5340

See Page 87

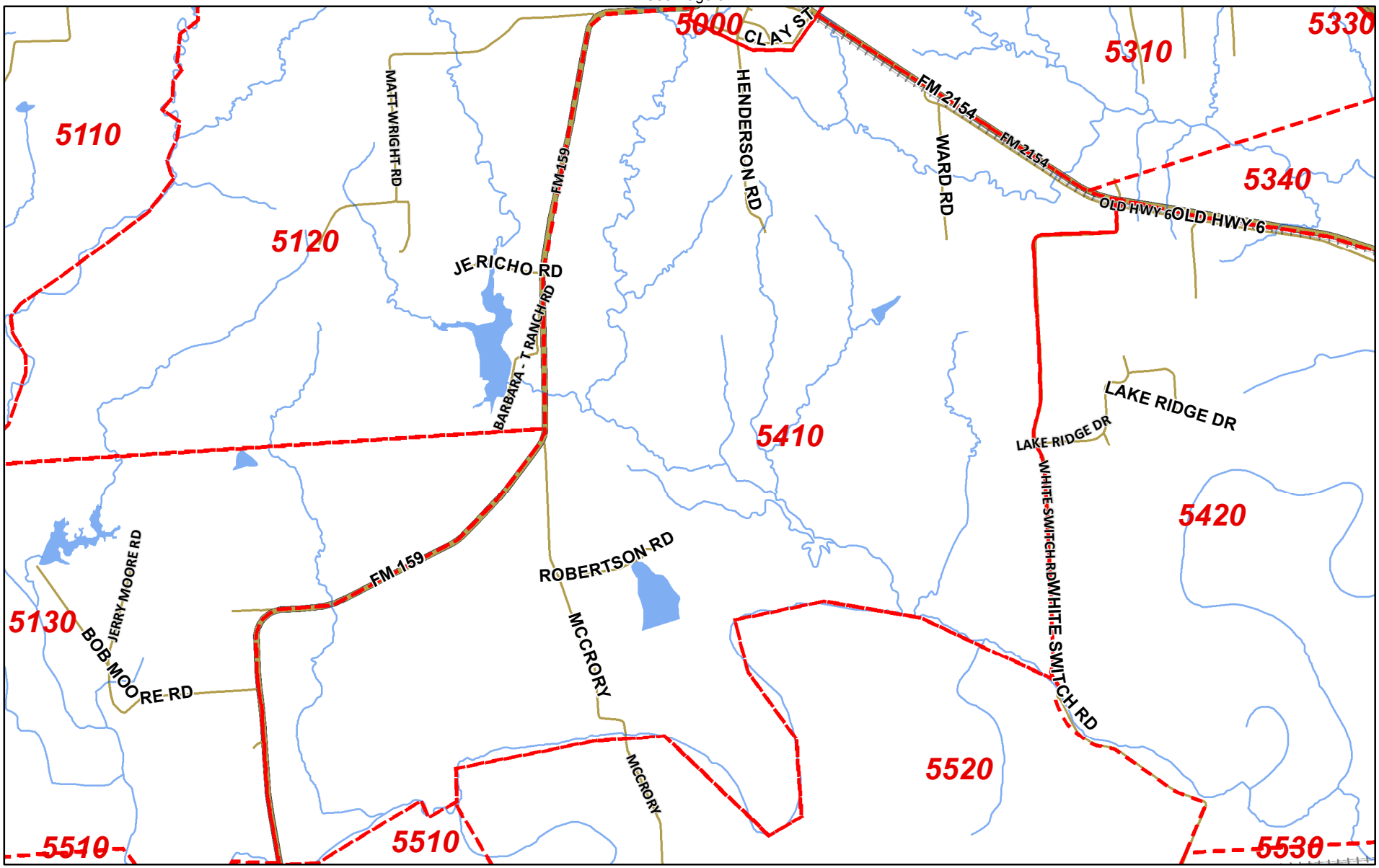

See Page 98

See Page 100

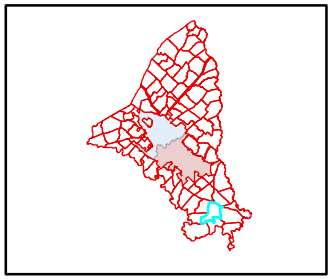

CITY OF BRYAN
GEOGRAPHIC INFORMATION SERVICES

Volunteer Fire Department Map Book

Created by: City of Bryan Geographic Information Services

Revised 9/23/2015

N W E S

Public Safety Box - 5410

See Page 96

See Page 97

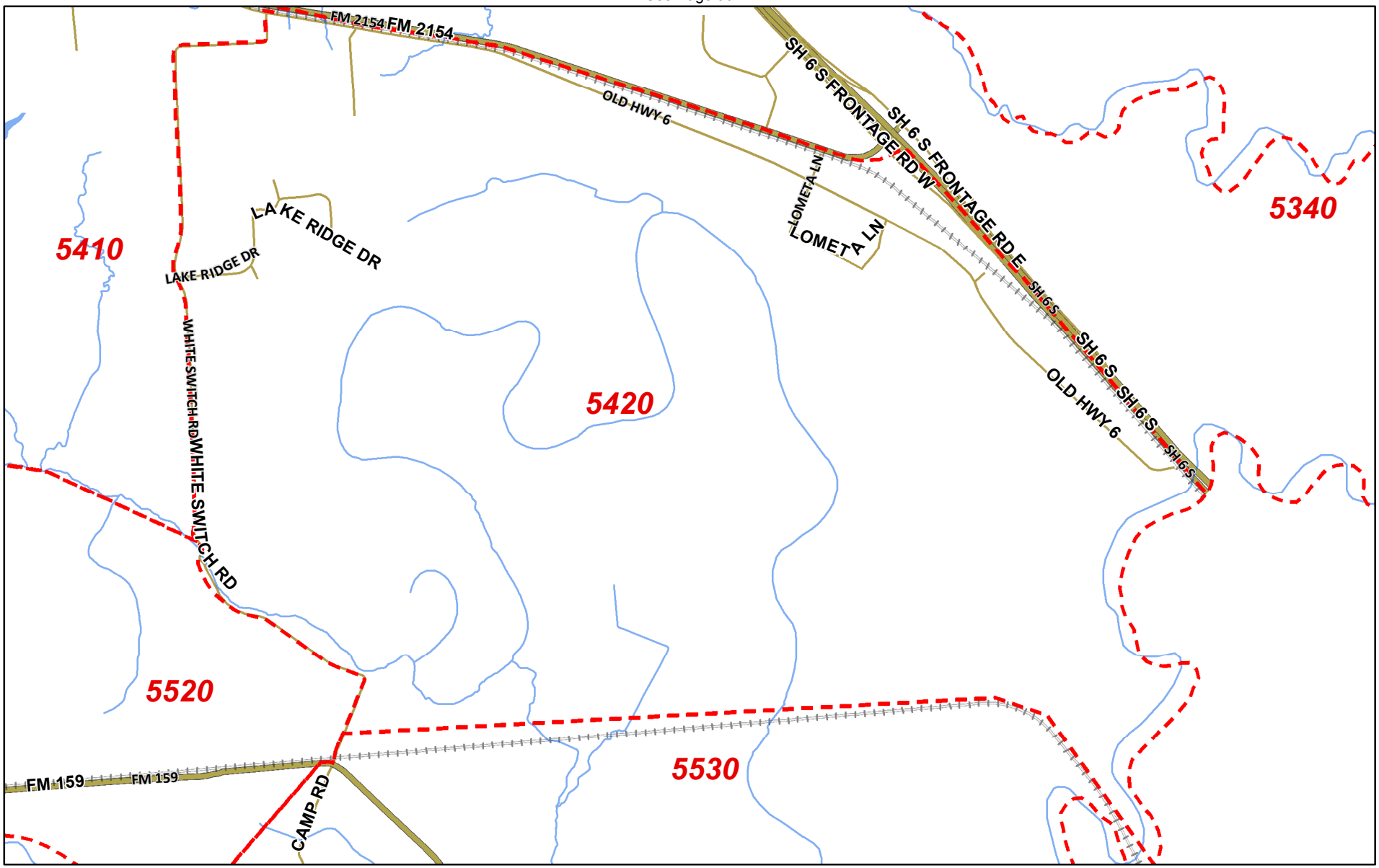

See Page 101

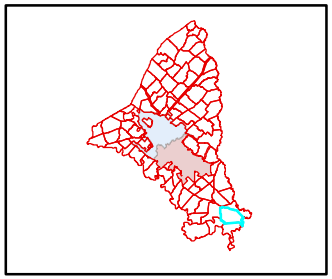

CITY OF BRYAN
GEOGRAPHIC INFORMATION SERVICES

Volunteer Fire Department Map Book

Created by: City of Bryan Geographic Information Services

Revised 9/23/2015

N W E S

See Page 90

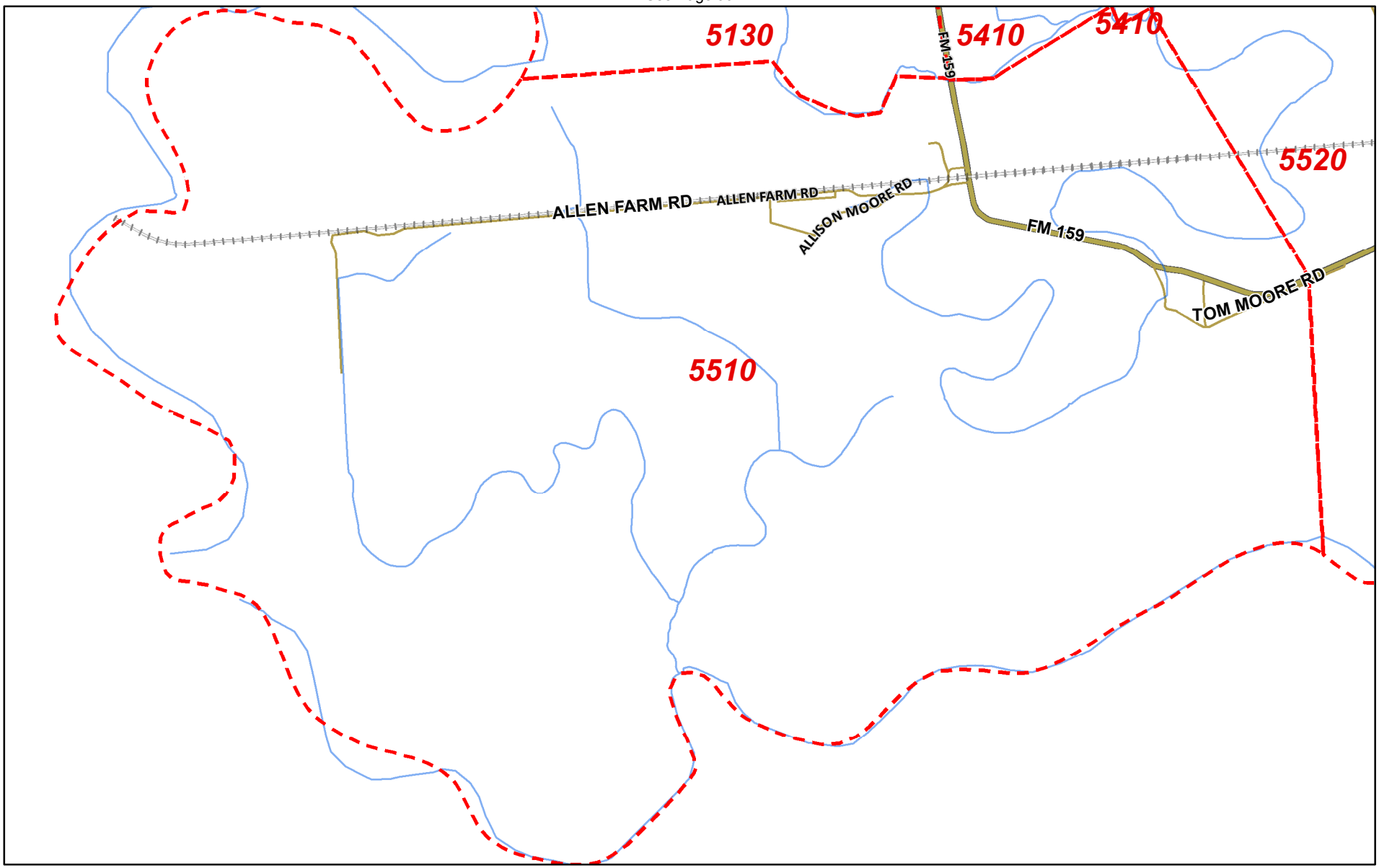

See Page 100

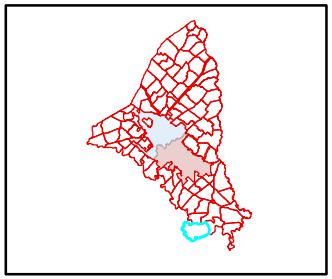

CITY OF BRYAN
GEOGRAPHIC INFORMATION SERVICES

Volunteer Fire Department Map Book

Created by: City of Bryan Geographic Information Services

Revised 9/23/2015

N W E S

Public Safety Box - 5510

See Page 97

See Page 99

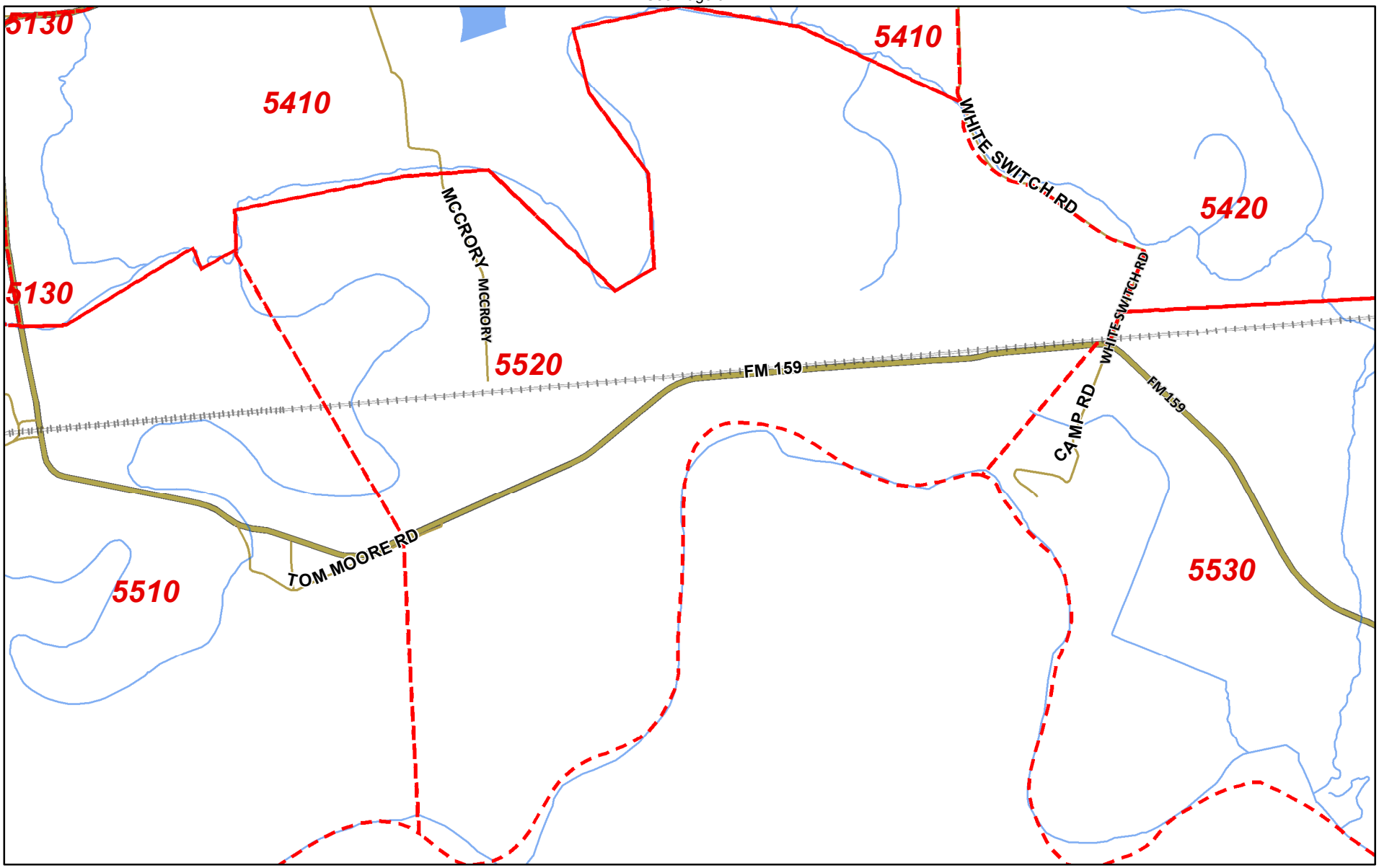

See Page 101

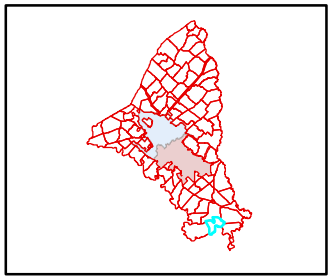

CITY OF BRYAN
GEOGRAPHIC INFORMATION SERVICES

Volunteer Fire Department Map Book

Created by: City of Bryan Geographic Information Services

Revised 9/23/2015

N W E S

Public Safety Box - 5520

See Page 98

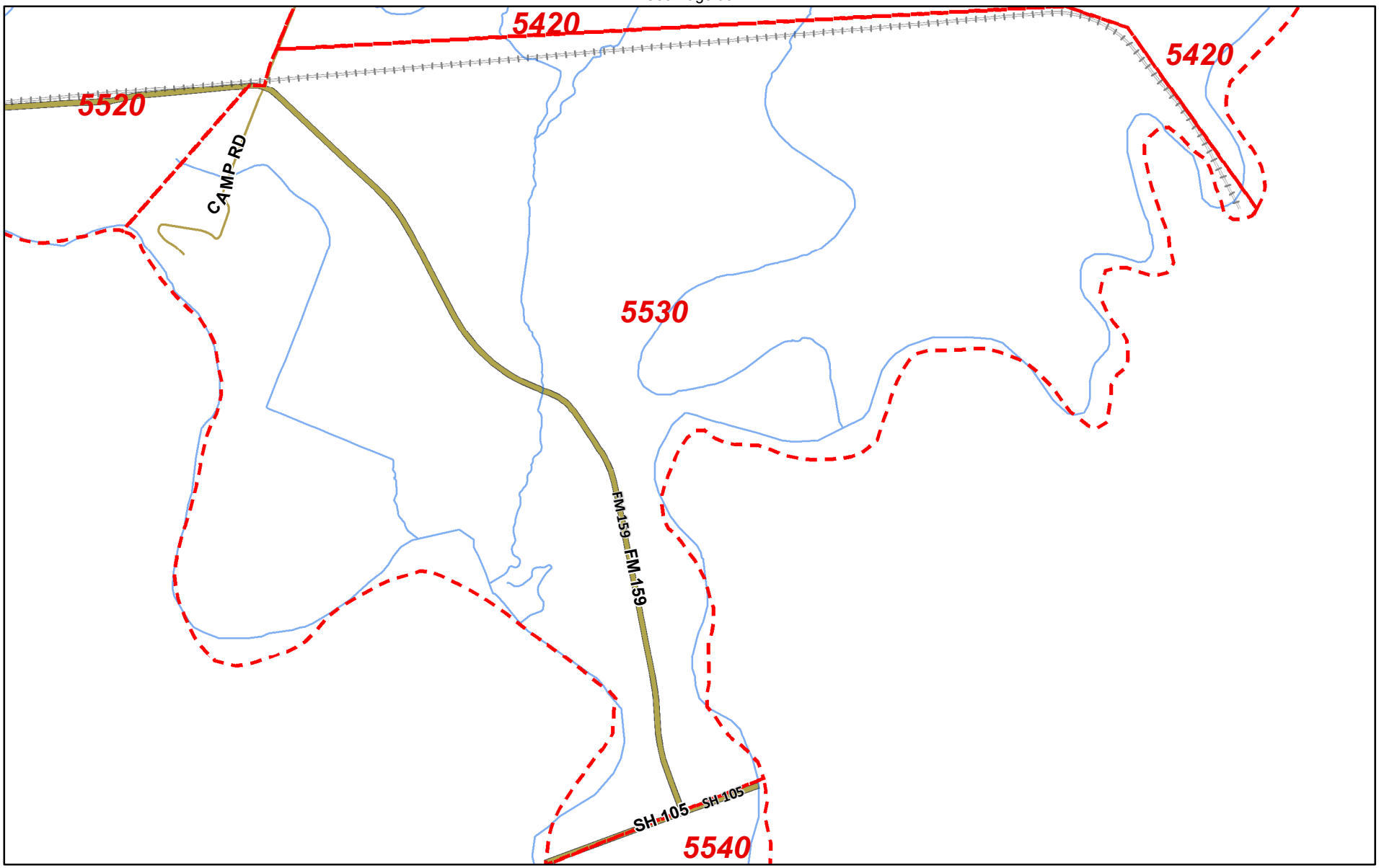

See Page 102

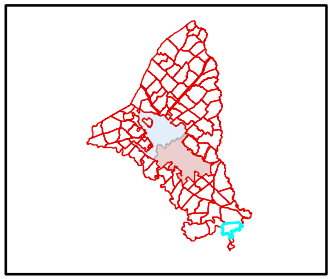

CITY OF BRYAN
GEOGRAPHIC INFORMATION SERVICES

Volunteer Fire Department Map Book

Created by: City of Bryan Geographic Information Services

Revised 9/23/2015

N W E S

See Page 101

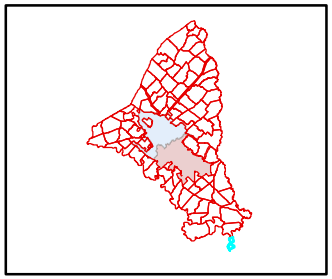

City of Bryan
Geographic Information Services

Volunteer Fire Department Map Book

Created by: City of Bryan Geographic Information Services

Revised 9/23/2015

N W E S

Public Safety Box - 5540

Name	Page
2ND ST	81
3RD ST	81
4TH ST	81
5TH ST	79 81
6TH ST	81
7TH ST	81
8TH ST	81
9TH ST	81
ACCESS RD	2 3 96
ACORN LN	89
AFTON OAKS DR	61
ALACIA CT	9
ALEXANDER CEMETERY RD	33
ALEXANDER RD	23 33
ALEXIS CT	57
ALLEN FARM RD	100
ALLEN RD	73 74
ALLISON MOORE RD	100
ANASAZI BLUFF DR	3
ANDERT RD	26 42 43 47
ANDOVER CT	5
ANGEL LN	44
ANNETTE MOORE RD	100
ANTLER CR	57
APPALOOSA RD	11

Name	Page
APRICOT GLEN	9
ARAPAHO RIDGE DR	3
ARBOLEDA DR	7
ARHOPULOS RD	11
ARNOLD LN	59
ARRINGTON RD	5
ARROWCREST DR	11
ARROWHEAD CT	4
ARTHUR LN	8
ASHLEY LN	7
ASPEN HEIGHTS	9
AUSTIN'S CROSSING	44
AUSTIN'S ESTATES DR	44
AUSTIN'S LANDING	44
AUSTRALIA LN	58 61
AUTUMN LAKE DR	75
AVENUE A	81
AVENUE B	81
AVENUE C	81
AVENUE D	81
BACK WATER RD	46
BALL CR	2
BAQUITO CV	3
BAR P RANCH RD	23
BARBARA - T RANCH RD	90
BARKER PRAIRIE RD	99
BARNES RD	73
BARNHILL LN	44
BARNSTABLE HARBOR	5

Name	Page
BARNWOOD DR	65
BARRON CUT-OFF RD	46
BARRON RD	46
BARROW CT	58
BART RD	85
BATTS FERRY RD	11
BEATRIZ LN	65
BEELER LN	7
BELLA LAGO	4
BELMONT CR	6
BEN DODSON RD	89
BENBOW LN	22
BENCHLEY DR	73
BENDWOOD	59
BENTWOOD DR	4 12
BERNADINE MOORE RD	100
BETHANY	73
BICKHAM CEMETERY RD	32 34
BIRD POND RD	62
BLAZING TR	24
BLOSSIE CR	73
BLUE HERON RD	75
BLUE QUAIL LN	7
BLUE RIDGE DR	8
BLUEBONNET DR	7
BLUFFTON DR	53
BOATCALLIE RD	25 30

Name	Page
BOB MOORE RD	91 98
BOLLINGER RD	73
BONIFAZI LN	14
BONNIE LN	61
BOULDER CT	9
BOWMAN LN	21 42
BOXLEY BEND	64
BOX-S RANCH RD	34
BOYD LN	80
BRAMBER DR	46
BRANDING IRON CT	12
BRAZOS DR	8
BREWSTER DR	46
BRIGHTWATER LN	6
BRITTEN RD	72 77 82
BROACH RD	33 66
BROOKWOOD LN	58
BROWN LN	77
BRYAN RD	81
BUCHANAN ST	88
BUCKINGHAM CR	46
BUENA SUERTE	74
BUGGY LN	9
BUNKHOUSE DR	12
BUNNY LN	9
BURKHALTER LN	11 46

Name	Page
BURT RD	72 78 82
BUSH LN	76
BUTTE DR	46
C6 RANCH RD	53
CADDO COVE	3
CALHOUN ST	88
CALIBRATION CT	65
CALUMET TR	6
CALUSA SPRINGS DR	3
CAMP RD	102
CANTLE CT	12
CANVASBACK CV	12
CAPSTONE DR	9
CARGILL DR	53
CAROLINE DR	82
CARRABBA RD	26 44
CARRIAGE WAY	58
CARRIER LN	71
CARRIKER CT	11
CARTER LN	48
CASH LN	83 86
CASTELL LN	53
CASTENSON RD	33 34
CEDAR BEND CR	73
CEDAR BEND RD	8
CEDAR CR	89

Name	Page
CEDAR OAKS DR	21 42
CEDAR RIDGE DR	7
CEDAR ROCK CT	12
CEDAR SPRINGS CT	12
CHACO CANYON DR	3
CHARLOTTE LN	75
CHENOA CV	3
CHEROKEE DR	3
CHERRY BEND CR	73
CHEYENNE DR	46
CHICK LN	75
CHISOLM TR	94
CHURCH ST	46
CITATION CR	6
CLAN VILLAGE	64 65
CLAY HILL RD	15
CLAY PIT RD	12
CLAY ST	88
CLAYTON	11
CLEAR LAKE RD	54 55
CLEARVIEW TR	58
CLIFF RD	27 47 48
CLOSE QUARTERS	6 12
CLOUD LN	11
CLOVER LN	44

Name	Page
CNP RD	21 42
COBB RD	54 56
CODY DR	46
COLE LN	57 61
COLEMAN ST	48
COLLETTE LN	23 30
COLWELL CT	73
COMMANDER CT	28
CONNIE LN	9
CONQUISTADOR CR	74
COPPER RIVER DR	3
COPPERHEAD RD (PVT)	48
COTRONE RD	86
COTRONE-DIX LN	86
COTTON LN	100
COUNTRY MEADOWS LN	9
COVENTRY PL	7
COYOTE RUN	52
CREEK CROSSING CT	12
CREEK LN	89
CREEK MEADOW BL N	46
CREEK SHADOWS RD	21 42
CREEK VIEW	72
CREEKSIDE DR	72
CRENSHAW CR	2 95
CRICKET PASS	5

Name	Page
CROSS CREEK	58
CROSSWIND DR	25
CROSSWOOD	53
CYNTHIA DR	9
CYPRESS CR	73
CYPRESS RD	75
DAISY LN	58
DAKOTA RIDGE DR	3
DAN WILLIAMS LN	7
DAVENPORT DR	2
DAY RD	92
DEEP WELL RD	31 37
DEER CREEK DR	58 61
DEER CROSSING CT	72
DEER CROSSING DR	72
DEER HILL DR	73
DEER PARK DR	3
DEER RUN	57
DEER TRAIL CT	72
DEER TRAIL DR	72
DEERFIELD DR	57
DELLA LOVE RD	31 36
DEMOCRAT RD	28 48 49 50
DENVER CT	9
DERBY CR	6
DEW RD	64

Name	Page
DICK ELLIOTT RD	33 34
DILLY SHAW TAP RD	14 16 22 24 30 36 42
DOBROVOLNY RD	78
DOE CR	57
DOGWOOD DR	73
DOGWOOD TR	64
DOTT	65
DRAKE DR	12
DRUMMER CR	65
DUSTY RD	95
DYESS RD	58
DYMPLE LN	11
DYNASTY DR	64 65
E OSR	32 34 35 36 37 39 66 67 73
E SH 21	26 27 28 29 42 43
EAGLE NEST	3 5

Name	Page
EAGLE PASS DR	3 5
EARLY AMBER CT	95
EASTERLING DR	53
EASTVIEW DR	38
EATON LN	82
EDGE CUT OFF RD	36
EDGE SCHOOL HOUSE RD	35
EL CAMPO TR	58
ELLEHUE LN	53 59
ELM CR	73
ELMO WEEDON RD	58 59 60
ELVIS RD	42
EMERGENCY RESPONSE DR	7
EMILY DR	76
ENCHANTED OAKS DR	57 61
ENDEAVOR LO	20 27 42
ENLOE DR	73
ENTRY WY	65
ERIN RD	99
ESCONDIDO LN	58
ETHAN LN	52 53
ETONBURY AV	6 46
FAIRCREST CT	11
FAIRCREST DR	11

Name	Page
FALCON CREST DR	60
FALLING LEAF CT	4
FALLING WATER	21
FARAWAY ISLAND DR	5
FAVOR RD	7
FAWN LAKE DR	21 24
FAWN LN	57
FAZZINO LN	82
FAZZINO RD	87
FEATHER RUN CR	7
FEATHER RUN	7
FERRILL CREEK RD	14 15 22 31
FESTUS LN	9
FICKEY RD	13 14 28
FIELD CREEK ESTATES DR	53
FIELD STONE LN	6
FISHER RANCH RD	24 30
FLAGSTONE CT	46
FLIGHT LINE RD	81
FLYWAY	64
FM 50	86 87

Name	Page
FM 159	88 90 91 92 94 95 98 100 101 102 103
FM 974	18 19 23 24 29 30 31 32 33 35 36 38
FM 1179	48 52 53 54
FM 2154	4 6 9 11 12 46 88 89 92 94 97 98 99
FM 2223	30 66
FM 2776	23 24 33 42
FOREST DR	59

Name	Page
FORREST LN	8
FORSTHOFF RD	48
FOSTER LN	65 76
FOSTER RD	76
FOUNTAIN SWITCH RD	82
FOURWINDS DR	25
FRANCIS RD	32 34
FRED HALL RD	78
FREESTONE DR	95
FRIEDA LN	24
FRIERSON RD	6 12
FRONTIER LN	94
G. H. ALANI	7
GARY RD	12
GEMSTONE DR	53
GIBBS CR	8
GLOCKZIN RANCH RD	21 42
GLORIA ALLEN DR	57 61
GLORY RD	44
GOLD NUGGET	57
GOLDEN EAGLE	44
GOLDEN MIST	57
GOLDEN TR	57
GOODSON BEND RD	79 80 81
GOPHER LN	67

Name	Page
GRAHAM RD N	9
GRAND VIEW DR	38
GRAPEVINE	72
GRASSBUR RD	54 56 59
GRAY WOLF TR	7
GREEN BRANCH LO	53
GREEN HILL DR	23 33
GREEN HILL TAP RD	23 33
GREENLEAF LN	54
GREENS PRAIRIE RD W	6 46
GREENS PRAIRIE TR	6 46
GREENTREE CR	6
GREER LN	2
GROVE DR	54
GUNOAK TR	12
GUS ROY RD	46
H.H. MOORE FARM RD	100
HAILES LN	46
HALLARAN RD	89 92
HALLIWELL-LYDA RD	33 66
HARBERT RD	36
HARDY WEEDON RD	58 61
HARE LN	33
HARLAN RD	96

Name	Page
HARPER VALLEY DR	57
HARPER'S FERRY RD	5
HARRIS LN	22 23
HEADWATER LN	9
HEARNE RD	48
HENDERSON RD	88 98
HENSARLING LN	60
HICKORY LN	89
HICKORY NUT LN	95
HICKORY RD	7
HICKS LN	58
HIDDEN ACRES DR	11
HIDDEN POND	53
HIDDEN SPRINGS WY	6 11
HIDDEN TR	53
HIGGS	75
HIGH COUNTRY DR	24 30
HIGH LONESOME	57
HIGH MEADOW TR	12
HIGH PRAIRIE RD	89 92
HILL CR	59
HILL RD	8
HILTON RD	69
HOCKLEY ST	88
HOLLEMAN DR S	9
HOLLIGAN TR	53
HOLLOW HEIGHTS DR	53

Name	Page
HOLLY CR	73
HOMER RICE	74
HOMOLA RD	82
HONEYSUCKLE LN	53
HOOSIER LN	96
HOPE LN	7
HOPES COVE	8
HOPES CREEK MEADOW CR	8
HOPES CREEK RD	7 8 10
HOPKINS LN	47
HORN RD	10
HORSESHOE LN	93
HOSTON RD	78
HOUSE CEMETERY RD	16 38
HOUSE ESTATE RD	16
HOUSTON ST	88
HUDSPETH RD	22 33
HUNTERS COVE	58
HUNTERS CREEK RD	8
HUNTERS HOLLOW	58
HUNTERS RUN	58
HUNTERS WY	58
HUNTER'S CREEK RD	8
HURTA LN	31
I & GN RD	9 11
IMPERIAL LO	65
INA MAE ALLEN	2

Name	Page
INDIAN LAKES DR	3 5
INNOVATION DR	13 28
IRIS LN	11
IROQUOIS CV	3
J. O. BAILEY DR	78
J.C. LONG DR	73
J.M. MOORE SCHOOL HOUSE RD	20 22
JACK CREEK RD	16 17 18 19
JACK MANNING RD	35
JERICHO RD	90
JERRY MOORE RD	91
JIM MATHIS RD	20
JOE VARISCO DR	64 65
JOHNNY BARS CR	11
JONES RD	65 75
JORDAN PLACE RD	12
JOUBERT RD	97 99
JOYCE RD	55
JULIE CR	78 82
JUSTIN LN	75
KACHINO CV	3
KATHY FLEMING RD	88 92
KEMP RD	64 65

Name	Page
KEYSTONE DR	69
KIMBOLTON DR	46
KINNERSLEY LN	46
KIOWA CV	3
KOPETSKY LN	34
KOPETSKY RD	39
KOPPE BRIDGE RD	10 11 46
KORSHEA WY	8
KRC LN	82 84
KRISTI LN	58
KUDER RD (PVT)	83
KUDER RD	81 82 83
KURTEN CEMETERY RD	20 42
KURTEN LN	29 51
L & R LN	58
LA FOUNTAIN LN	31
LA GRANJA CT	4
LA POSADA DR	4
LA VENTA WY	3
LACY WELL RD	64 65
LAFAYETTE LN	78
LAKE BRYAN RD	72
LAKE DR	75
LAKE LOUISE RD	61 63

Name	Page
LAKE RIDGE DR	99
LAKEFRONT DR	58 59
LAKELAND	6
LAKESIDE DR	75
LAKEWOOD DR	73
LANTERN LN	44
LARIAT LN	12
LATIGO CT	12
LAVADA LN	58
LEAWOOD DR	11
LEDGESTONE TR	46
LEONARD RD	75 76
LIGHTSEY LN	64
LIMESTONE CT	53
LINDA LN	57 75
LINSEY LN	7
LISTER LN	64
LIVE OAK CR	73
LIVE OAK ST	46
LLOYD LN	48
LOCKE RD	32
LOMETA LN	99
LONE OAK DR	32
LONE STAR LN	1 95
LONESOME DOVE TR	59
LONG TRUSSEL RD	56
LONGVIEW DR	54

Name	Page
LORENA LN	59
LORI LN	57
LOS LOBOS DR	54
LOS ROBLES DR	64
LOST PINE DR	78
LOST TRAIL	64
LOTTIE ROTH RD	14
LOUIS E MIKULIN RD	73
LOVETT LN	57
LUCY ELLEN PW	82
LUEDECKE LN	75
LUZA LN	82
LYNN ELLIOTT LN	12
M & M RANCH RD	59 60
MABLE ST	91 98
MACEY RD	35
MACK COONER	4
MADISON ST	46
MAGNOLIA DR	73
MANCUSO RD	23 24 30
MANDARIN WY	12
MAPACHE CT	54
MAPLE DR	73
MARCIA LN	76
MARCY LN	57
MARINERS COVE	5

Name	Page
MARINO RD	24 25 44
MARK	65
MARTELL CT	53
MARTINGALE CT	12
MARY BARTON RD	18
MARY PAYNE LN	16 19
MATOSKA RIDGE DR	3
MATRIX DR	65
MATT WRIGHT RD	90
MATTHEW'S WY	73
MAYER AV	81
MCALLESTER LN	65
MCCRAE CT	59
MCCRAE LN	59
MCCRORY	98 101
MCCULLOUGH RD	46
MCDONALD AV	82
MCGILL LN	21
MEADOW CREEK DR	11
MEADOW LARK CR	67
MEADOWHILL DR	4
MEGAN DR	18 29
MENSIK	33 34
MERCHANT CT	13
MEREDITH LN	11

Name	Page
MERKA RD	44 53
MERLIN DR	8
MESA VERDE	3 5
MESCO DR	52
MESQUITE DR	73
MESQUITE MEADOW LN	33
MICHELLE CR	73
MICKTHEA LN	8
MIDSUMMER LN	5
MILLICAN & ALLENFARM RD	91 98
MILLICAN CUT-OFF	88
MIMOSA CR	73
MINH ST	73
MINTER SPRING RD	11
MIRROR POND CT	4
MISTY LN	5
MITT WILLIAMS RD	46
MIZE RD	54
MOJAVE CANYON DR	3
MOONLIGHT DR	24
MOORING LN	87
MORGAN RD	47 54
MORNING DOVE CR	4
MORNING STAR	21
MOUNT HOPE	73

Name	Page
MUMFORD RD	69 71 72 73
MUNCASTER LN	46
MUSCATEL	72
MYRTLE RD	64
N BLUEBONNET CR	7
N DOWLING RD	7 8
N EARL RUDDER FW W FRONTAGE RD	70
N FM 2038	20 22 28 32
N GRAHAM RD	8 9
N OAKLAND LN	48
N SH 6 FRONTAGE RD W	70 73
N SH 6 W FRONTAGE RD	73
N SH 6	67 70 73
N WINDJAMMER CT	5
NANTUCKET DR	5
NARROW WY	3
NAVAJO RIDGE DR	3
NAVASOTA RIDGE	95 96
NEMEC LN	80
NEW CHURCH CEMETERY RD	35
NICHOLS RD	35 36

Name	Page
NIGHTHAWK CT	44
NONIE DR	82
NORTH COUNTRY CT	24
NORTH COUNTRY DR	24
NORTHTOWN LN	68
NORTON LN	9
NORWICH DR	46
NORWOOD LN	4 12
NUBIN RD	56
NUNN JONES RD	57
NURSERY RD	58 59
OAK CREEK	9
OAK CREST	9
OAK HILLS CR	64
OAK HOLLOW CR	53
OAK LAKE DR	7
OAK LAKE RD	48
OAK LEAF	9
OAK RUN	9
OAK TERRACE	9
OAK TR	9 73
OFF RAMP SH 6 S	2 92 95 96 97
OFF RAMP	67 70 73
OLD ARRINGTON RD	5

Name	Page
OLD BARKER RANCH RD	95
OLD BUNDICK CROSSING RD	41
OLD BUNDICK RD	35 38 39 40 41
OLD GOODSON BEND RD	80
OLD HEARNE RD	73
OLD HWY 6	98 99
OLD JONES RD	64 65
OLD MACEY RD	35 39
OLD RELIANCE RD	44 45 47 48
OLD SPANISH TR	73
OLIVIA TR	53
OLYMPIA BUDDY RD	11
ON RAMP SH 6 S	2 3 5 93 94 95 96 97
ON RAMP	67 73
OPEN RANGE CT	24
OPERSTENY LN	13 20
OPERSTENY RD	27 48
ORANGE COVE	54

Name	Page
ORDINANCE RD	81
OSAGE TRAIL CV	3
OSAGE TRAIL DR	3
P1-736	6 11
P1-737	6
P4-747	79
PAINT TR	8
PAINTED SUNSET CT	4
PALEO POINT	3
PALERMO LN	24
PALO DURO CANYON DR	3
PALOMINO RD	11
PAMELA LN	57
PANTHER CROSSING RD	4 92
PARADISE WY	94 96
PARKER LN	89
PATE RD	57
PAULO CT	44
PAWNEE CROSSING	5
PEACH CREEK CUT-OFF RD	2 95
PEACH CREEK RD	1 92 95
PEACH CROSSING DR	95
PEACH TREE DR	54
PECAN CR	73
PECAN VALLEY LO	36
PELICANS POINT CV	5

Name	Page
PERRY LN	65
PEYTON RD	73
PHILLIPS RD	53
PICADILLY CR	46
PIDMONT LN	11
PIERCE ST	88
PILGRIMS PLACE DR	53
PINE CR	73
PINE TREE RD	38
PINTO RUN	8
PIONEER DR	94
PIPELINE RD	2
PIPER LN	65
PITTS RD	81 83
PLAGENS RD	49 50
PLANTERS LO	53
PLEASANT HILL RD	72 78
POLO RD	8
PORTLAND AV	46
POTTER LN	9
PRAIRIE DAWN CT	12
PRAIRIE DAWN TR	12
PRATT RD	11
PRAYER LN	97
PREAKNESS CR	6
PROJECT DR	81
PROSPECT LN	54
QUAIL RUN	7

Name	Page
QUAIL'S NEST CR	7
R.W. SCHRAM LN	14
RABBIT LN	67 68
RAINBOW TR	57
RAMONA CR	73
RANCH HOUSE CT	12
RANCH HOUSE RD	12
RANCHERO RD	57
RANCHETTE CT	54
RANSOM RD	40
RAVEN DR	53
RAVENS NEST ST	53
RAVENS PERCH	53
RAYMOND STOTZER PW	64 65
RAYNA CR	73
RED ANGUS RD	59
RED APPLE LN	13
RED HAVEN CT	95
RED ROCK RD	24
RED SLOUGH	85 87
REDBUD DR	73
REDMAN LN	9 11
REDWOOD CR	73
REED LN	24
REGAL OAKS DR	6
REGMOND LN	82
RELIANCE CHURCH RD	48

Name	Page
RESERVATION	88
RETRIEVER RUN	12
REVEILLE RD	7
RIATA CT	24 25
RICKEY	65
RIDGE BEND	9
RIDGE BLUFF DR	9
RIDGE CT	9
RIDGE CV	9
RIDGE LO	9
RIDGE RUN	9
RIDGECRAFT	9
RIDGECREEK	9
RIDGECREST	9
RIDGEDALE	9
RIDGELINE	9
RIDGEOAK	9
RIDGEVIEW	9
RIDGEWALK	9
RIDGEWAY	9
RIDGEWOOD	9
RILEY RD	48 54
RIPPLEWOOD CT	4
RISINGER LN	53
RISKY'S RANCH RD	59
RIVA RIDGE RD	6
RIVER BEND CT	52
RIVER FERN CT	52

Name	Page
RIVER GARDEN CT	52
RIVER HOLLOW CT	52
RIVER LAKE RD	18
RIVER OAKS DR	8
RIVER PLACE CT	10
RIVER RD	64
RIVER RIDGE DR	10
RIVER ROCK DR	52
RIVER VALLEY DR	52
RIVER WOOD CT	52
RIVERSTONE DR	52
ROANS CHAPEL RD	57
ROBERT RD	99
ROBERTSON RD	98
ROBIN DR	8
ROCK BOTTOM RD	96
ROCK PRAIRIE RD W	8 9
ROCK PRAIRIE RD	1
ROCKY CR	99
ROLLING RIDGE	9
ROSIER RD	41
ROSS RD	90
ROY BALL RD	34
ROYAL OAKS	59
ROYDER RD	6 46
RUBY CR	73
RUNAWAY RD	64
RUSK ST	88

Name	Page
RUSTIC OAKS DR	54
RUTH CR	73
RYE LO	73 74
RYE SCHOOL RD	74
S BLUEBONNET CR	7
S DOWLING RD	9 46
S FM 2038	28 48 54 56
S OAKLAND LN	48
S OAKS DR	5
S WINDJAMMER CT	5
SACRED ARROW	3
SADDLE CREEK DR	12
SADDLE LN	7
SAGAMORE DR	3
SAGEBRUSH DR	48
SAGEWOOD CT	11
SAGEWOOD DR	11
SAND CREEK CUT-OFF	13 17
SAND CREEK RD	13 28
SANDPIPER CV	5
SANDY COVE DR	72
SANDY CREEK DR	72
SANDY OAKS DR	72

Name	Page
SANDY POINT RD	69 72 74 85 87
SANDY SHORE DR	72
SARA LN	57
SAUNDERS ST	69
SAXON RD	54 55
SCASTA LN	32 37
SCASTA RD	54
SCHEHIN RD	89 92
SCOTT LN	30 66 67
SCRIMSHAW LN	5
SEAMIST LN	5
SEBESTA LN	12
SEMINOLE PT	3
SENDERA CT	4
SENECA SPRINGS	3
SERENITY CR	58
SETH CT	82
SETTLEMENT DR	3
SH 6 S FRONTAGE RD E	2 93 95 96 97

Name	Page
SH 6 S FRONTAGE RD W	3 5 92 94 95 96 97 99
SH 6 S	2 3 92 93 95 96 97 99
SH 6 SFRONTAGE RD W	3
SH 30	57 61 62 63
SH 47 OFF RAMP	79 82
SH 47 ON RAMP	79 82
SH 47	79 82
SH 105	102 103
SHADOW CREEK TR	32 37
SHADOWBEND CT	4
SHADOWBROOK CR	6
SHADY CREEK DR	54
SHADY LN	54
SHELLBOURNES HILL	8
SHIRLEY RD	54
SHORT CUT RD	35 36

Name	Page
SHORT RD	8
SHORT STUFF	54
SHOSHONI CT	3
SILVER HILL RD	76 79 82
SILVER HORSE CR	44
SILVER OAKS DR	47
SILVERADO TR	37
SIMS LANE CUT-OFF RD	85
SIMS LN	85 86
SIOUX SPRINGS DR	3
SISCO LN	60
SKYLARK BL	44
SLEEPY R-R RD	9 11
SLIPPERY ROCK RD	21
SMETANA RD	82
SMITH LN	64 65 83
SMITH RD	33
SMUGGLERS RD	8
SNUG HARBOR DR	5
SPANISH HILL	73
SPRUCE DR	73
STACI LN	59 60
STAGECOACH RD	8
STALLION RIDGE	8
STAMPEDE DR	24

Name	Page
STANDING ROCK RD	33
STANLEY TR	78
STARLIGHT DR	24
STAUFFER CR	2
STEAMBOAT RUN	69
STEEL CV	65
STEELE STORE RD	86 87
STEEP HOLLOW CR	53
STEEP HOLLOW RD	53 59
STELLA CR	53
STETSON DR	12
STEVENER DR	22
STEVENS DR	68
STEWART DR	11
STEWART'S MEADOW	64 65
STILLFOREST CR	6
STILLWATER RD	7
STIRLING DR	81
STIRRUP CT	12
STIRRUP DR	12
STOCKTON DR	64
STOKES CR	2
STONE CREEK DR	53
STONY BROOK	6
STOUSLAND RD	11 12
STRAUB RD	11
STRICKLAND LN	31

Name	Page
SUERTERO ST	74
SUGAR HILL LN	26
SULPHUR SPRINGS RD	1 95
SUN CREEK CR	46
SUNDANCE DR	3
SUNDANCE RD	94 97 98
SUNNYDELL	73
SUNSET DR	9
SUNSET TR	9
SUNSET WY	9
SUNUP DR	24
SUZANNE PLACE	9
SWEETWATER DR	6
SYCAMORE CR	73
TABOR RD	30
TAHOMA TR	3 5
TALL TIMBER DR	8
TALLULAH TR	3
TALON CR	60
TAUBER RANCH RD	13 17
TAYLOR MOORE RD	100
TAYLOR RD	12
TEJAS RANCH LO	48
TELLURIDE WY	69
TERCEL WY	60
TERRELL ST	100

Name	Page
TEXAS WORLD SPEEDWAY	2 3
THOROUGHBRED RIDGE	8
THOUSAND OAKS RD	11
THURMAN RD	30 68
TIA MARIA CR	75
TIMBERIDGE DR	58 59
TIMBERLINE DR	8
TIMBERWILDE DR	59 60
TIMBERWOOD DR	8
TIME DR	64 65
TOLTEC TR	3
TOM MOORE RD	100 101
TONKAWAY LAKE RD	62 63
TRACE BEND	73
TRAIL'S END	59
TRAILWOOD DR	60
TRANQUILLITY CR	58
TREEBROOK LN	60
TRIPLE BEND CR	6
TRIPLE BEND RD	6
TRIPLE RIDGE	6
TROTTER LN	8
TUCKER NUCK	5
TURK RANCH RD	63
TURNBERRY CR	46

Name	Page
TUSCANY TRACE CT	4 12
TWELVE OAKS	64
TWIN CREEK CR	54
TWIN HILL DR	76
TWIN OAKS	53
TWISTING TR	54
TYREE	65
VAIL LN	69
VALLEY CR	8
VALLEY RD	78
VALLEY VIEW DR	64
VAQUERO DR	24
VARISCO LN	83
VENADO CT	54
VERLOREN LN	65 76
VICKS LN	56
VICTORIA AV	46
VINCENT RD	64 65
VINTAGE HILLS DR	44
VINTAGE OAKS CT	12
VINTAGE OAKS DR	12
VINYARD LN	100
VISTA LN	57
W 28TH ST	78 79
W MLK ST	69

Name	Page
W OSR	73 74 82 85
W SH 21	78 79 82 84 86
WADE RD	12
WAGNER LN	12
WAGON TRAIL CT	48
WAGONWHEEL RD	23
WALLIN RD	86
WALLIS RD	44
WALNUT RD	7
WALTER BANKS RD	78
WANNABE RD	56
WARD RD	98
WAREHOUSE LOOP RD	81
WAREHOUSE RD	81
WARKWORTH LN	46
WARREN RANCH RD	47
WASHINGTON ST	88
WATER WELL RD	82
WATERWAY DR	58 59
WAYFARER LN	5
WEBER RD	31
WEBSTER ST	88
WEEDON LO	60 61
WEESAW LN	94

Name	Page
WEHRMAN LN	79
WELCH RD	20 42
WELCOME LN	64 65
WELLHEAD RD	33
WESTBROOK RD	97
WESTWARD HO	94 96
WESTWAY DR	73
WHEELOCK HALL RD	32
WHIPPOORWILL DR	6
WHISPERING FOREST	53
WHISPERING OAKS DR	61
WHISPERING RIDGE	64
WHITE CREEK RD	64 65
WHITE FAWN CR	4
WHITE SWITCH RD	99 102
WHITE'S CREEK RD	64
WHITETAIL LN	44 45
WICKSON CT	24
WICKSON CV	24
WICKSON LAKE RD	55
WICKSON RIDGE DR	26 44 45
WIGEON TRAIL DR	12
WILCOX LN	24
WILD BURRO	89
WILD HORSE RUN	8

Name	Page
WILD ROSE CT	12
WILLIAM D FITCH PW	61
WILLIAMS RD	39 40
WILLOW BROOK DR	58
WILLOW CR	73
WILSON PASTURE RD	19 38
WIMBLEDON CR	46
WINDHAM RANCH RD	5
WINDING CREEK	57 58
WINDMILL CT	4
WINDY RYON RD	11
WINGFALL ST	88
WIXON OAKS DR	47
WIXON RD	20 42
WOODDALE CR	73
WOODED DR	59
WOODGLEN CR	60
WOODLAKE DR	6
WOODLANDS DR	7
WOODS LN	95
WOODVIEW DR	59
WOODVILLE RD	68
WORKER'S ROW	36
WORTHINGTON	64
WRONG RD	48
WS PHILLIPS PW	46
YUMA CROSSING	3

Name	Page
ZAK RD	31
ZWEIFEL RD	32