Bryan Fire Department Map Book

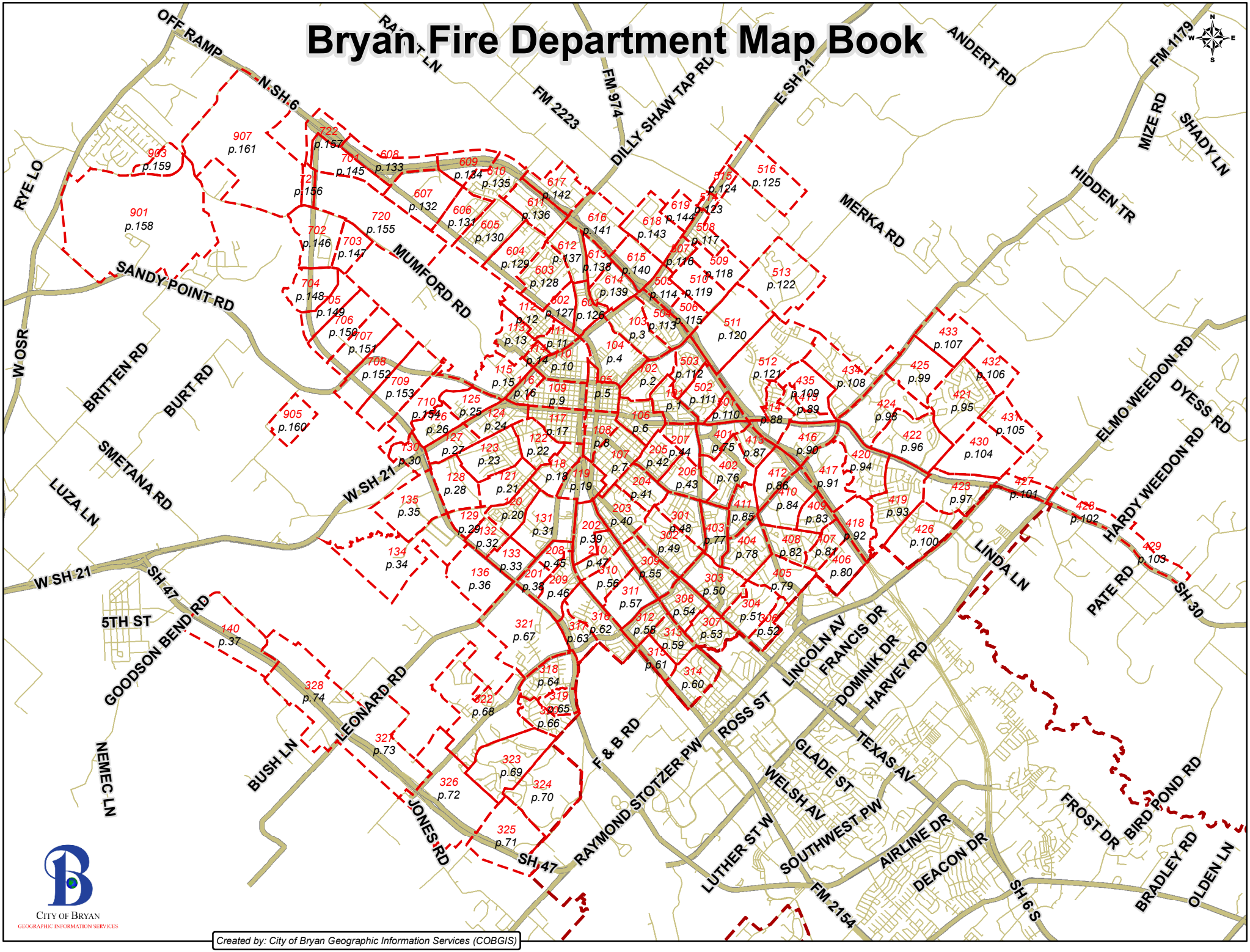

Created by: City of Bryan Geographic Information Services (COBGIS)

Name	Page
5TH ST	37
ACADEMY ST	1, 6
ACHESON ST	17, 22
ADAMS ST	60
AGAPE WY	18, 21, 22
AGEE CT	120, 121
AGGIE WY	18, 22, 23, 24
AGRONOMY RD	60, 61
ALABAMA AV	127, 128, 129, 137
ALANI DR	54, 57, 58, 59, 62
ALBA CT	108, 120, 121
ALDINE DR	92, 93, 94, 100
ALEXIS CT	103
ALICE ST	20, 31, 39
ALLEN CR	131, 135, 136
ALLEN FOREST DR	1, 2, 111, 112, 120, 121
ALLEN RIDGE DR	1, 110, 111, 112, 121
ALLEN ST	1, 2, 4, 112
ALTHEA CT	120, 121
ALTURA DR	96, 98, 108
AMBERGLOW PL	38, 45, 46, 47, 56
AMBROSE CT	120, 121
AMBROSE DR	120, 121
ANDERSON ST	24
ANITA ST	18, 20, 21, 31
ANSON ST	18, 21, 23
ANTLER CR	103
ANTONE ST	6, 7, 8, 42, 44
APACHE CT	91, 93, 94

Name	Page
APPLE CREEK CR	76, 86, 87, 90, 91
APPLE ST	3, 4, 10
ARBOR DR	76, 86, 87, 88, 90, 91
ARCHER CR	108, 120, 121
ARGUELLO DR	51, 52
ARIZONA AV	128, 129, 137, 138
ARLINGTON	20, 31, 32
ASCOT CT	120, 121
ASH ST	4, 11, 12, 13, 126
ASHFORD HILLS DR	46, 57, 62, 63
ASHVILLE PATH	108, 121
ASPEN ST	60, 61
ATKINS ST	31, 39, 45, 46, 47, 56
ATLAS PEAR DR	69, 70, 71
AUGUSTA CT	135, 136
AUGUSTA DR	134, 135, 136
AUSTIN ST	10, 11, 12, 13, 14, 126, 127
AUSTIN'S COLONY PW	76, 87, 88, 109, 115, 119, 120, 121, 122
AUSTIN'S CREEK DR	118, 119, 120, 122
AUSTIN'S CROSSING	122
AUSTIN'S ESTATES DR	120, 122
AUSTIN'S LANDING	120, 122
AUTRY LN	126, 137, 138, 139, 140
AUTUMN CR	79, 80, 91, 93, 94
AUTUMN LAKE DR	68
AVENUE A	24, 25, 26, 153, 154
AVENUE B	24, 25, 26, 153, 154
AVENUE C	24, 25, 26, 153, 154
AVENUE D	25, 26, 153, 154

Name	Page
AVENUE E	25, 26, 153, 154
AVON ST	48, 49, 76, 77
AVONDALE AV	39, 40, 41, 47, 48, 49
BAKER AV	5, 6, 7, 8, 18
BALL ST	60
BALSAM CT	68, 69, 72, 73
BAMBOO ST	18, 20, 21, 23
BANKS AV	6, 7, 8, 42
BANKS ST	52
BANKSIDE CT	7, 41, 42, 43, 76
BARAK CR	50, 77, 78
BARAK LN	49, 50, 77, 78, 80, 81, 82, 83, 84, 85, 92, 93
BARBARA ST	7, 18, 19
BARNES RD	158
BARNHILL LN	125
BARNSLEY CT	93, 100
BARRONWOOD DR	68, 73
BARROW CT	105
BARWICK CR	76, 86, 87
BASSETT CT	95, 105
BASTROP CR	88, 109, 121
BATTS ST	1, 6, 111
BAY BROOK CT	68, 69, 70, 72
BAYBERRY CT	64, 68
BAYLEAF LN	68, 69, 70, 72
BEASON ST	39, 40, 46, 47, 55, 56
BEAVER POND CT	62, 63, 64, 67, 68
BECK ST	7, 8, 18, 19, 20, 21, 22, 23, 28, 29, 31, 34, 35

See Page 112

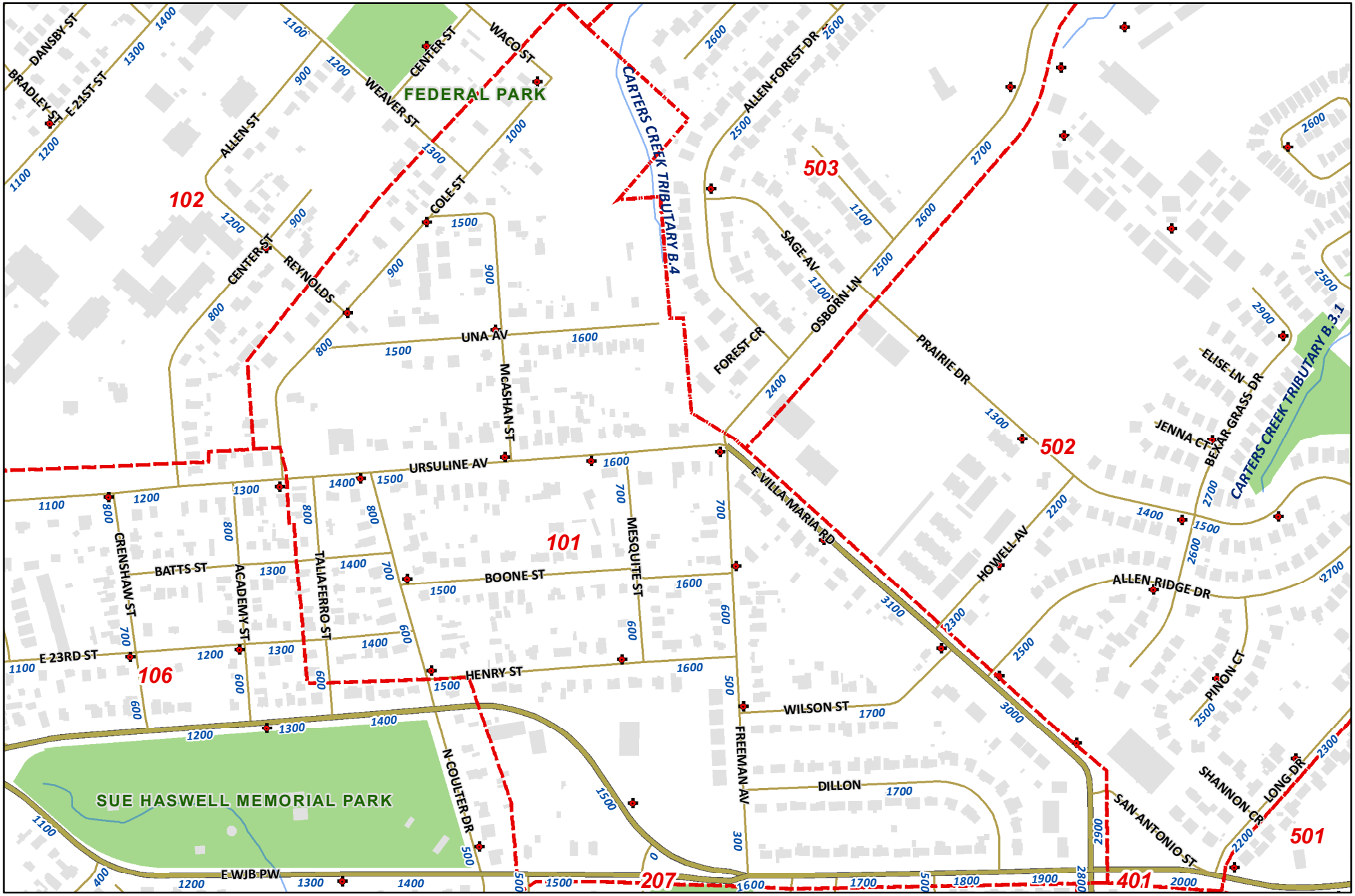

See Page 44

Bryan Fire Department Map Book

Created by: City of Bryan Geographic Information Services

Revised 9/15/2015

Public Safety Box - 101
Page 1

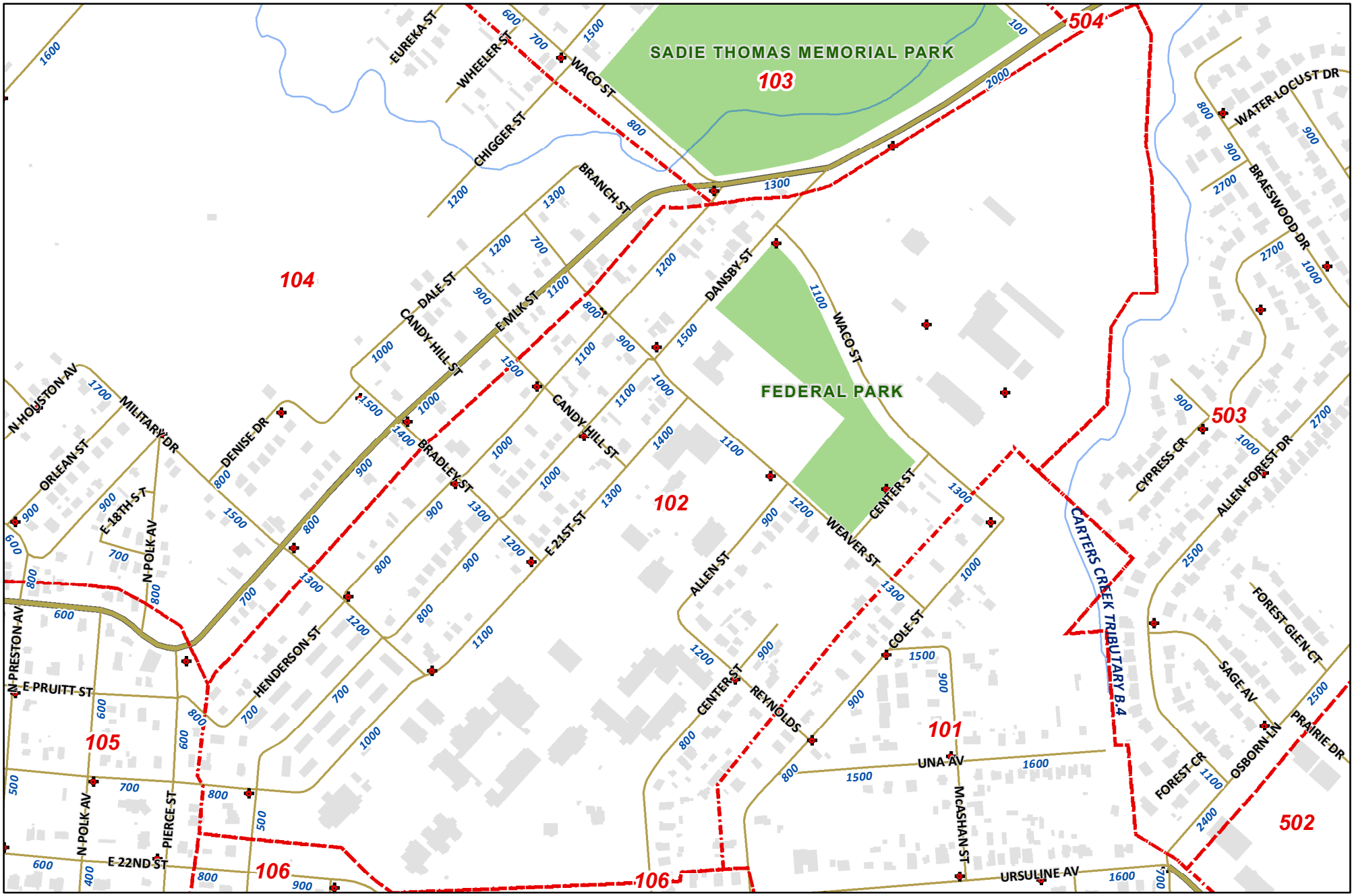

See Page 4

See Page 112

See Page 6

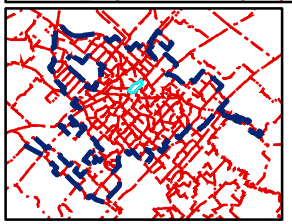

Bryan Fire Department Map Book

Created by: City of Bryan Geographic Information Services

Revised 9/15/2015

Public Safety Box - 102
Page 2

See Page 139

See Page 126

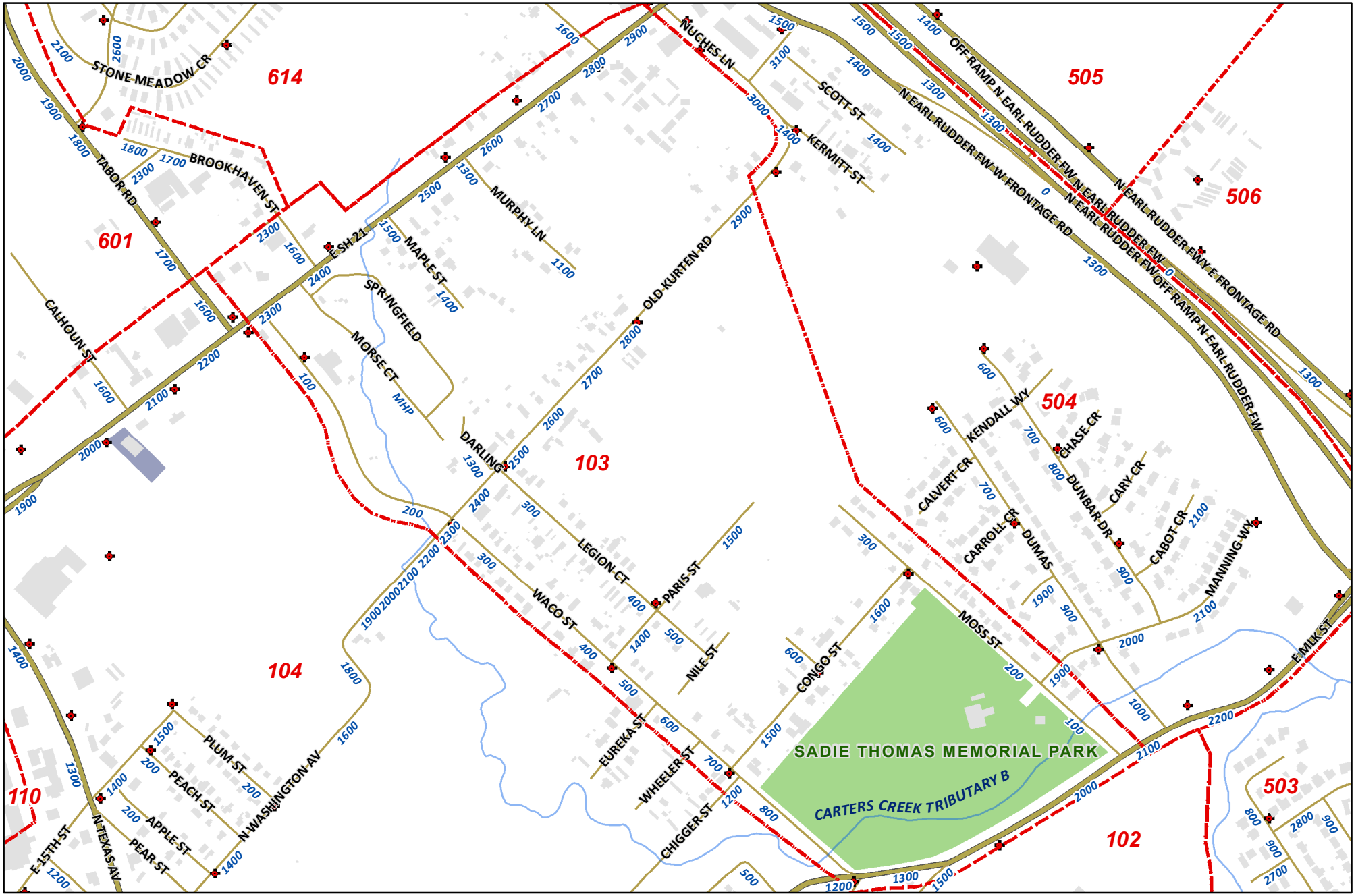

See Page 113

Bryan Fire Department Map Book

Created by: City of Bryan Geographic Information Services

Revised 9/15/2015

Public Safety Box - 103
Page 3

See Page 10

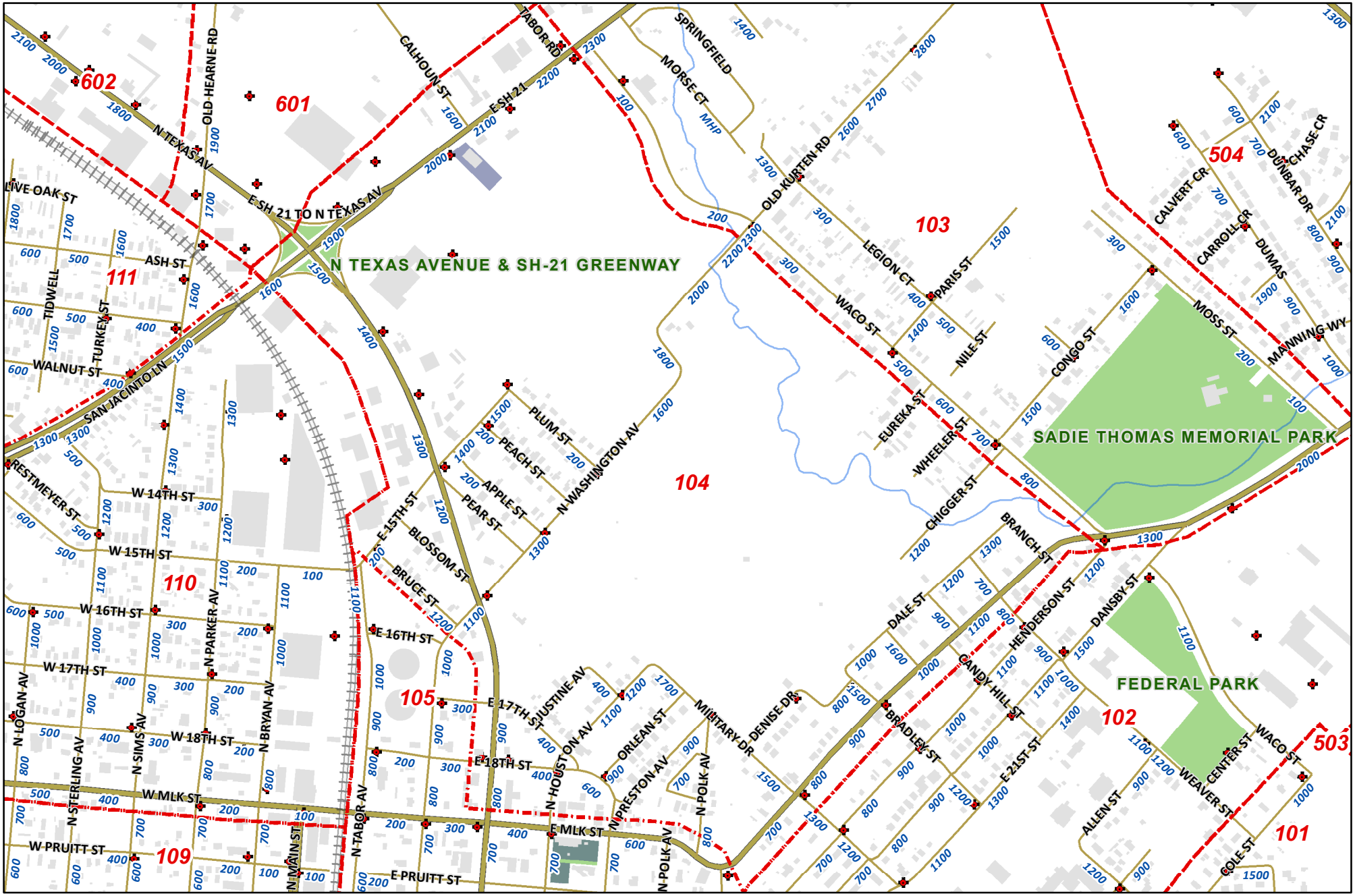

See Page 5

Bryan Fire Department Map Book

Created by: City of Bryan Geographic Information Services

Revised 9/15/2015

Public Safety Box - 104
Page 4

See Page 4

See Page 9

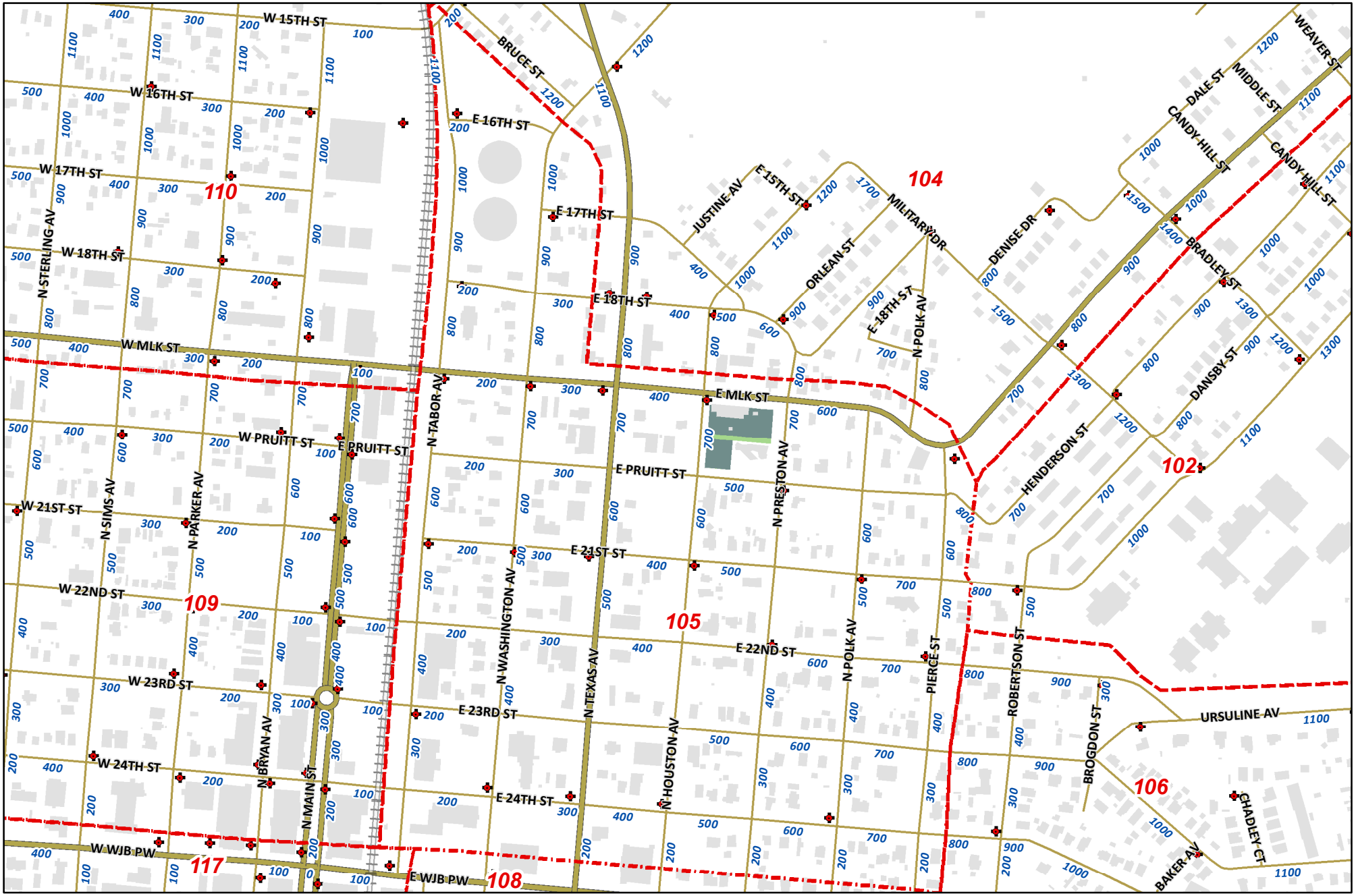

See Page 2

See Page 8

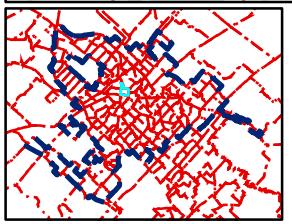

Bryan Fire Department Map Book

Created by: City of Bryan Geographic Information Services

Revised 9/15/2015

Public Safety Box - 105

See Page 2

See Page 8

See Page 44

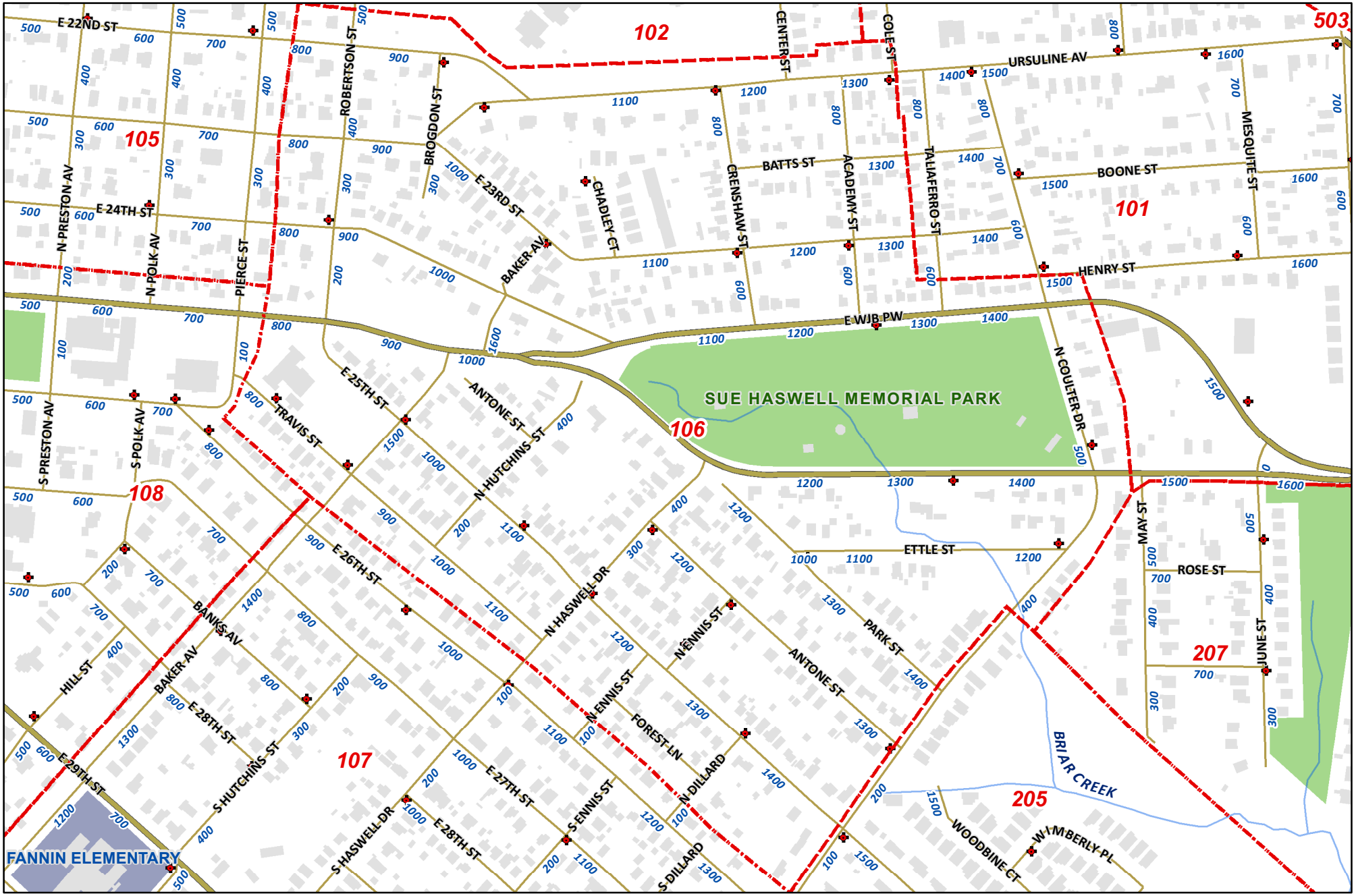

See Page 7

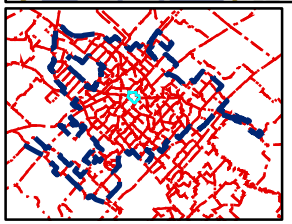

Bryan Fire Department Map Book

Created by: City of Bryan Geographic Information Services

Revised 9/15/2015

Public Safety Box - 106

See Page 6

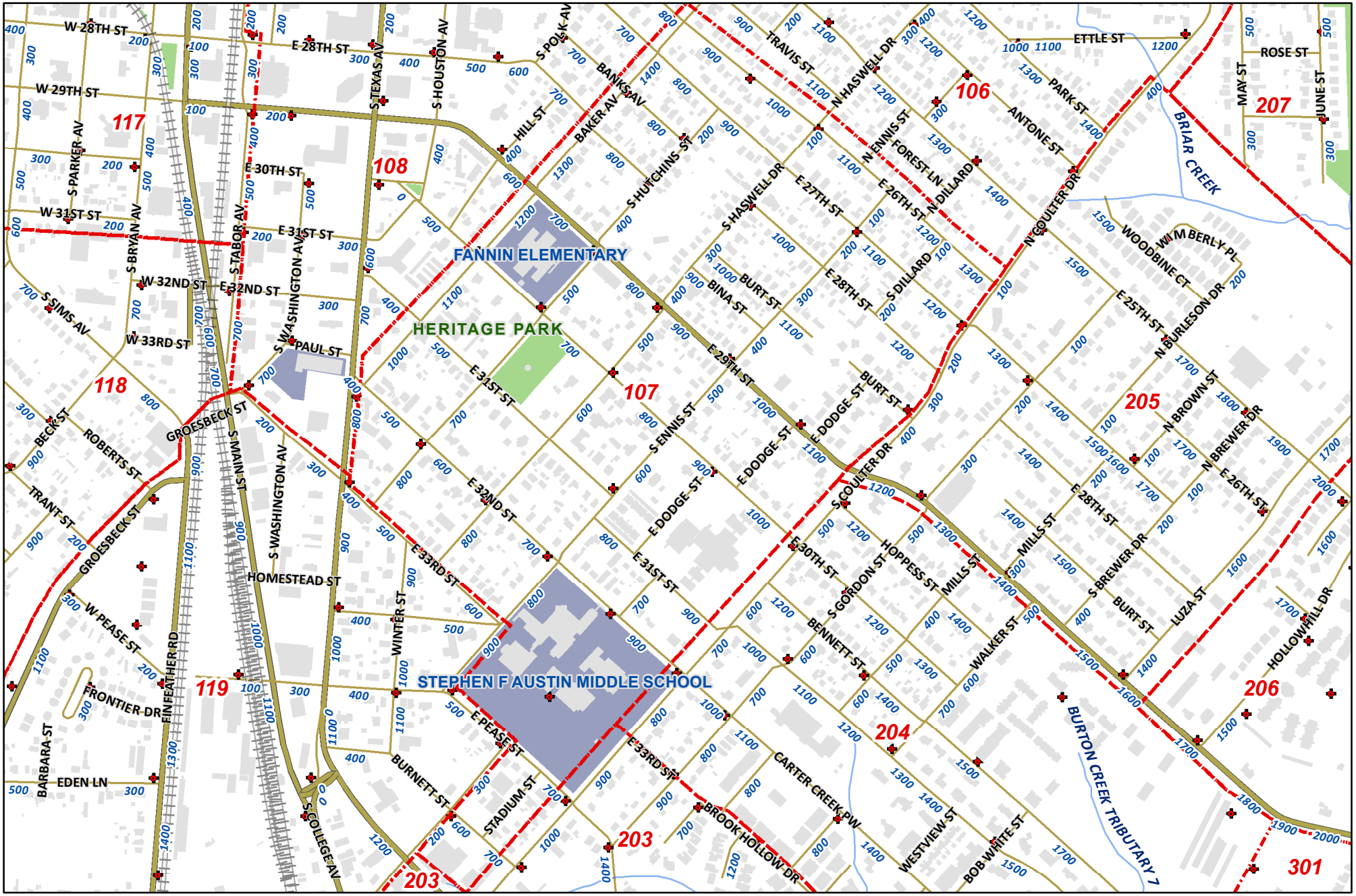

See Page 42

See Page 41

Bryan Fire Department Map Book

Created by: City of Bryan Geographic Information Services

Revised 9/15/2015

Public Safety Box - 107

See Page 5

See Page 17

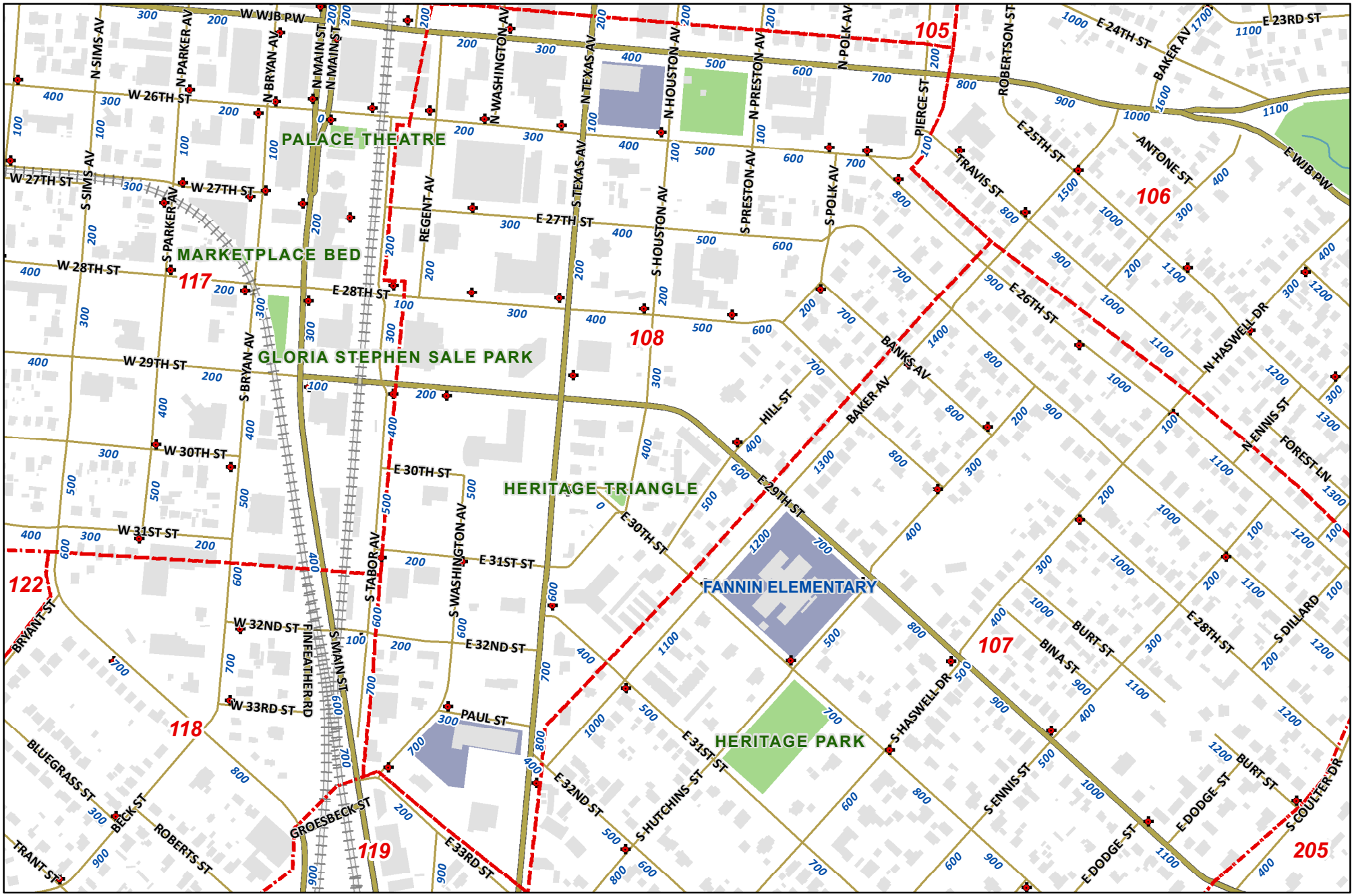

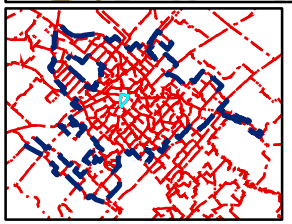

Bryan Fire Department Map Book

Created by: City of Bryan Geographic Information Services

Revised 9/15/2015

Public Safety Box - 108

See Page 10

See Page 16

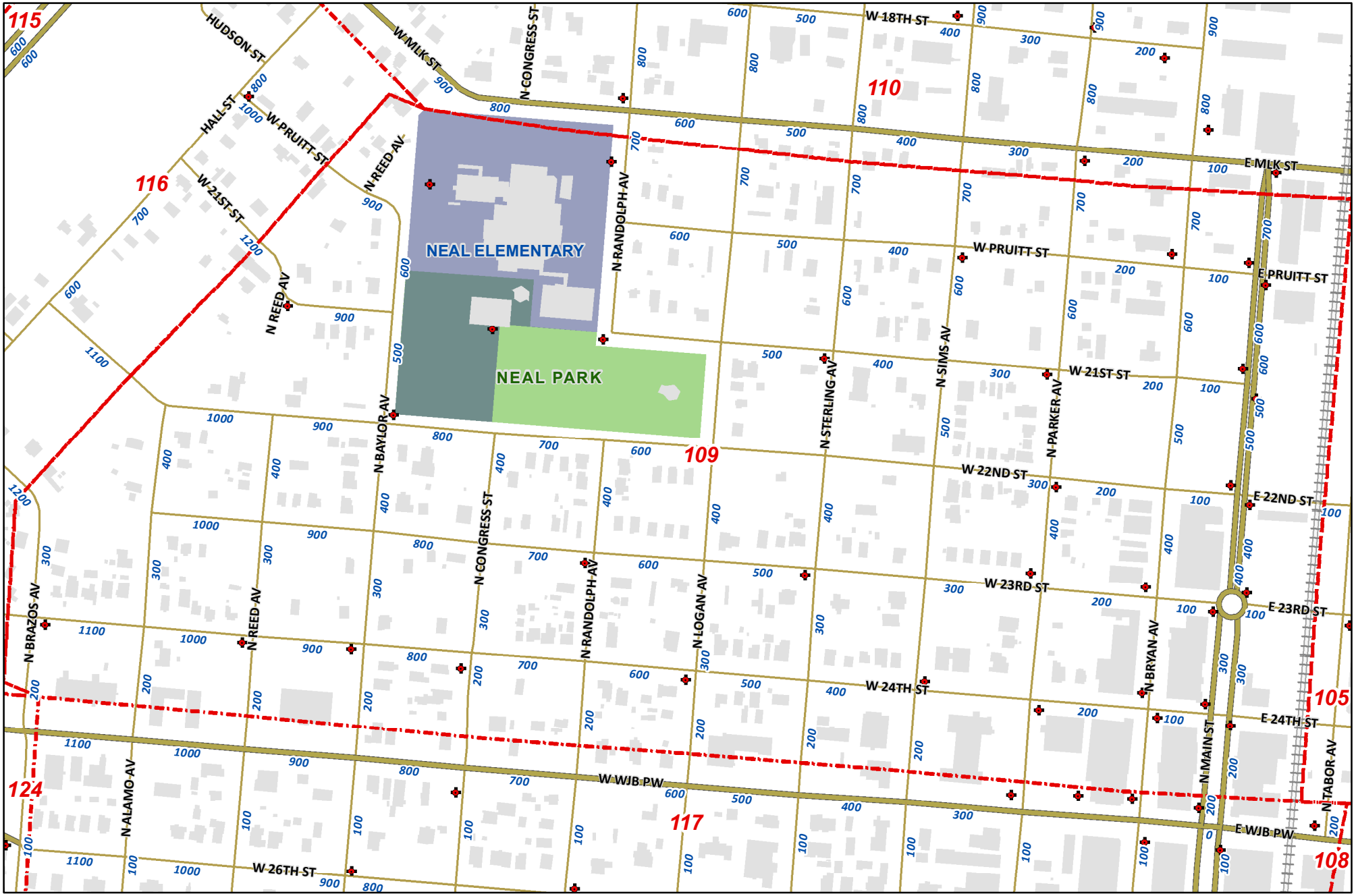

See Page 5

See Page 17

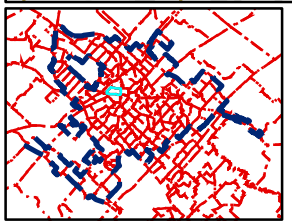

Bryan Fire Department Map Book

Created by: City of Bryan Geographic Information Services

Revised 9/15/2015

Public Safety Box - 109

See Page 11

See Page 14

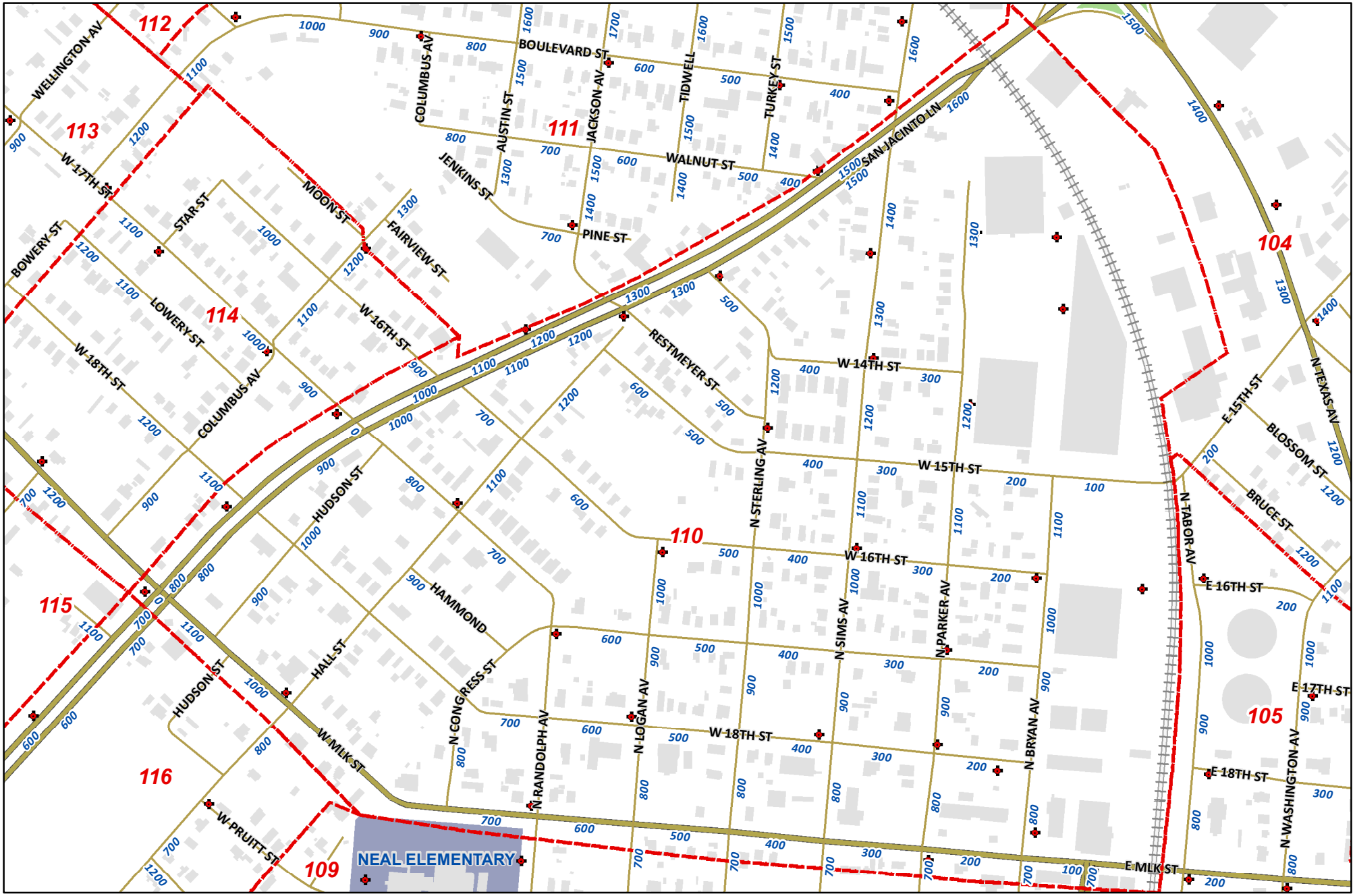

See Page 5

See Page 9

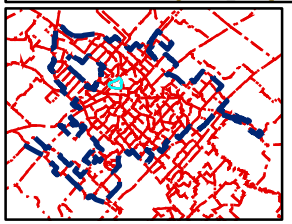

Bryan Fire Department Map Book

Created by: City of Bryan Geographic Information Services

Revised 9/15/2015

Public Safety Box - 110

See Page 127

See Page 13

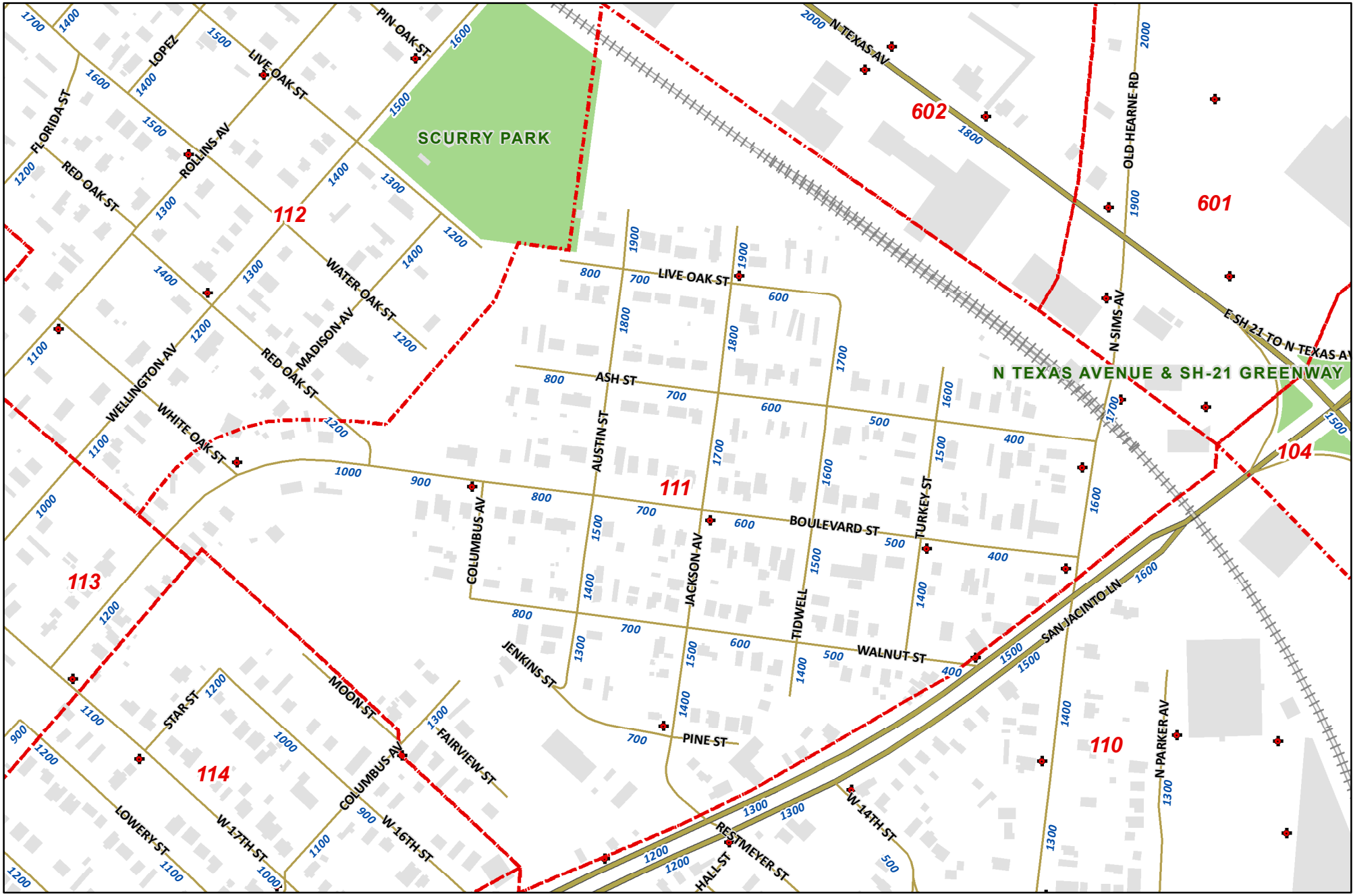

See Page 4

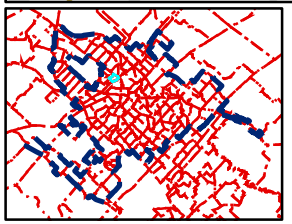

Bryan Fire Department Map Book

Created by: City of Bryan Geographic Information Services

Revised 9/15/2015

Public Safety Box - 111
Page 11

See Page 128

See Page 127

604
603
602
112
113
111
SCURRY PARK
RUSSELL DR
TENNESSEE AV
WILLHELM DR
N TEXAS AV
FIG ST
WATER OAK ST
JUNIPER ST
PIN OAK ST
LOPEZ
NEW YORK ST
PAULINE
ROLLINS AV
LIVE OAK ST
RED OAK ST
CALIFORNIA ST
GRANT ST
WELLINGTON AV
MADISON AV
FLORIDA ST
W 17TH ST
W 18TH ST
RENO ST
NEVADA ST
BOULEVARD ST
ASH ST
AUSTIN ST
JACKSON AV
TIDWELL

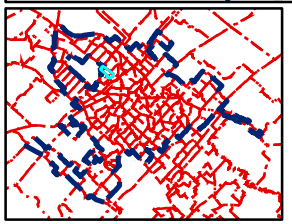

Bryan Fire Department Map Book

Created by: City of Bryan Geographic Information Services

Revised 9/15/2015

Public Safety Box - 112
Page 12

See Page 12

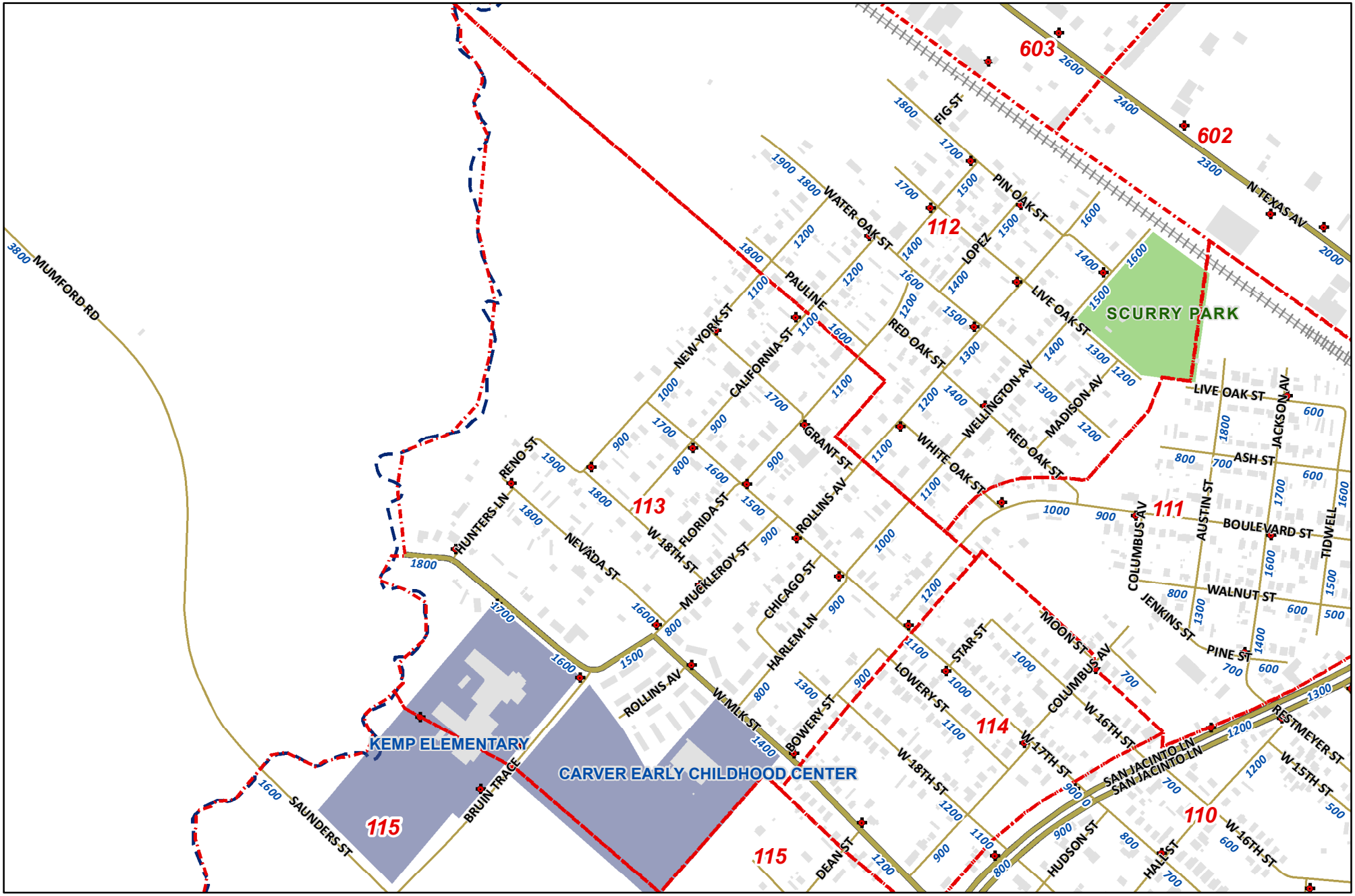

See Page 11

See Page 15

Bryan Fire Department Map Book

Created by: City of Bryan Geographic Information Services

Revised 9/15/2015

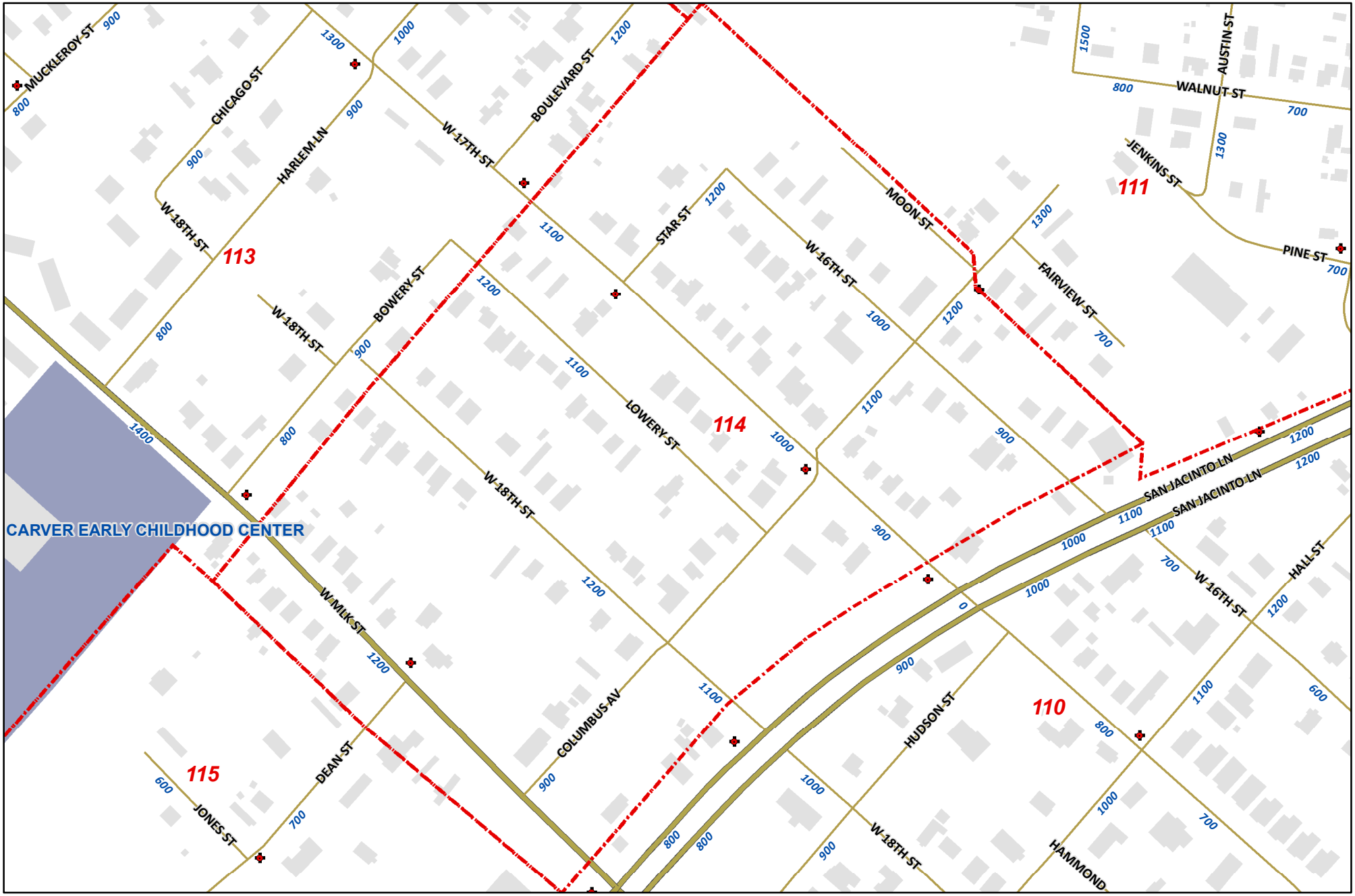

See Page 16

Bryan Fire Department Map Book

Created by: City of Bryan Geographic Information Services

Revised 9/15/2015

See Page 13

See Page 154

See Page 10

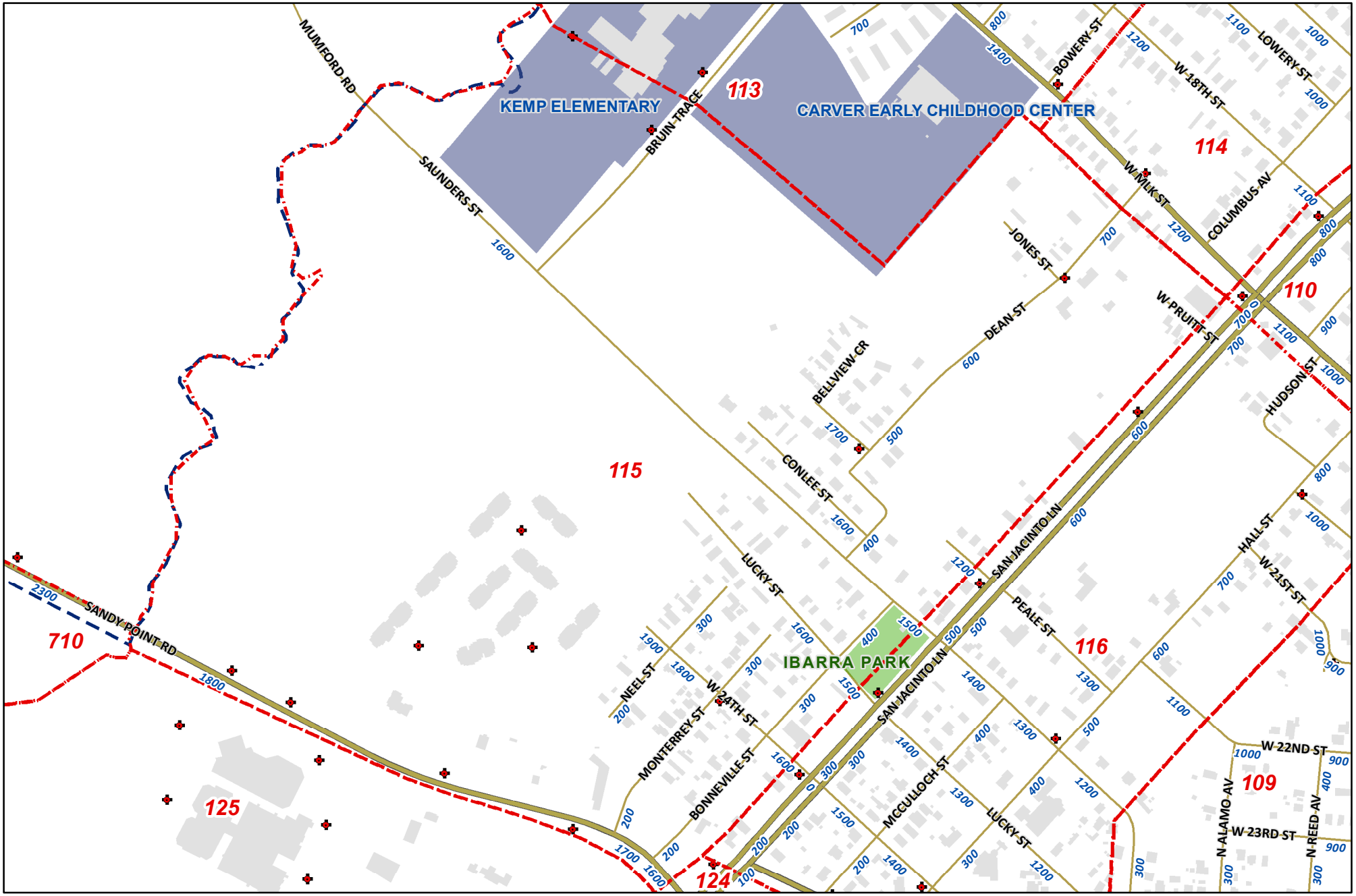

See Page 24

Bryan Fire Department Map Book

Created by: City of Bryan Geographic Information Services

Revised 9/15/2015

See Page 14

See Page 15

See Page 9

SAUNDERS ST
BELLVIEW CR
DEAN ST
CONLEE ST
LUCKY ST
NEEL ST
MONTERREY ST
BONNEVILLE ST
SAN JACINTO LN
PEALE ST
IBARRA PARK
HUDSON ST
HALL ST
W 18TH ST
HAMMOND
N CONGRESS ST
W MLK ST
W PRUITT ST
N REED AV
W 21ST ST
NEAL ELEMENTARY
NEAL PARK
W 22ND ST
N BAYLOR AV
W 23RD ST
N ALAMO AV
N BRAZOS AV
SHORT AV
W 24TH ST
MCCULLOCH ST
SANDY POINT RD
W SH 21
W WJB PW
N RANDOLPH AV
110
115
116
109
124
125

See Page 17

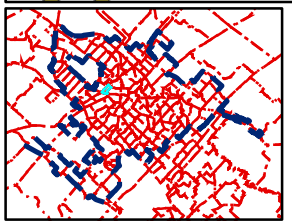

Bryan Fire Department Map Book

Created by: City of Bryan Geographic Information Services

Revised 9/15/2015

Public Safety Box - 116

See Page 9

See Page 24

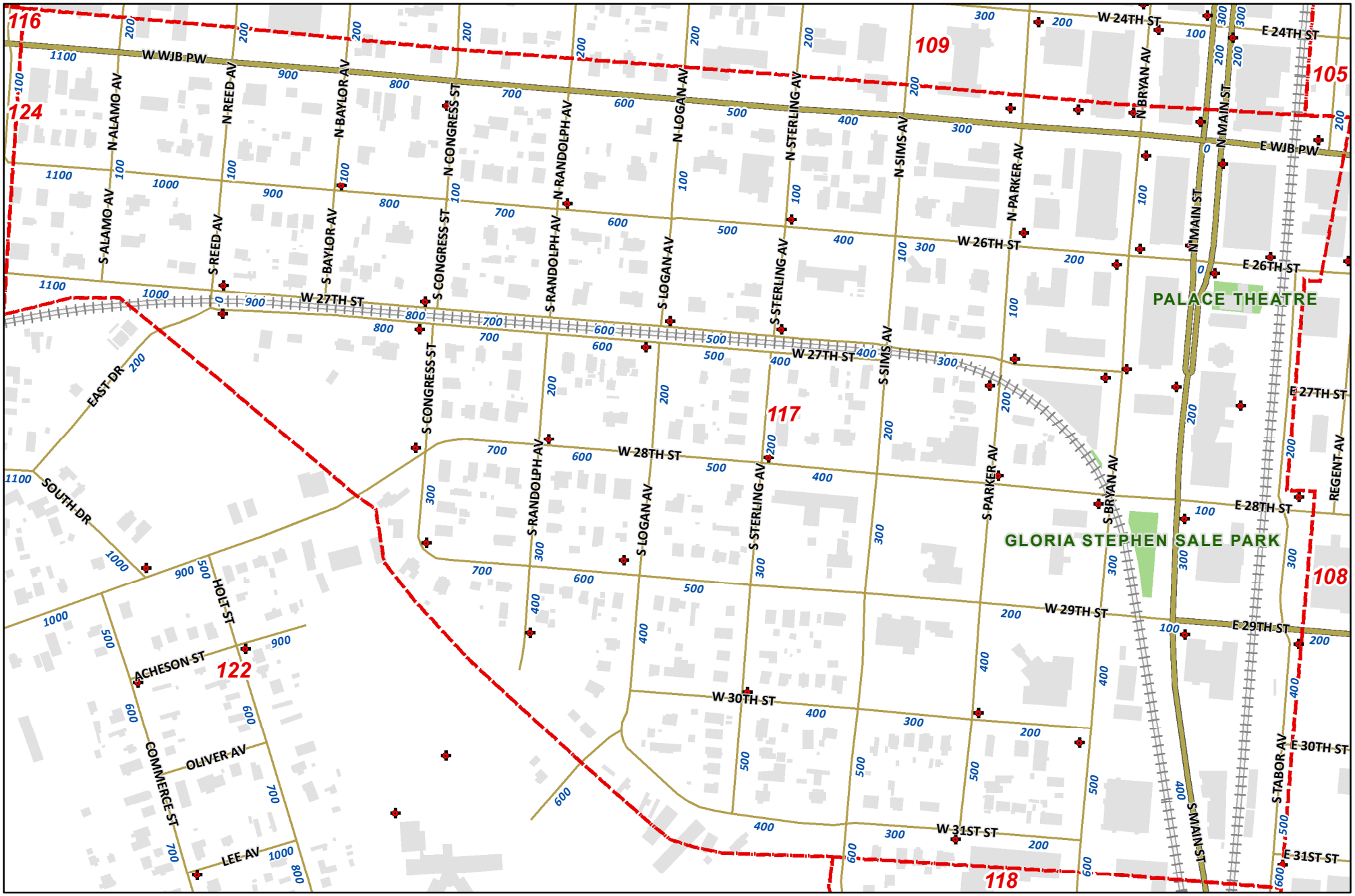

See Page 8

See Page 18

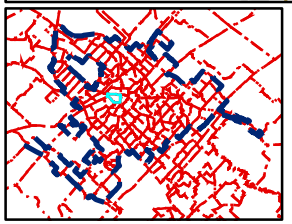

Bryan Fire Department Map Book

Created by: City of Bryan Geographic Information Services

Revised 9/15/2015

Public Safety Box - 117

See Page 22

See Page 21

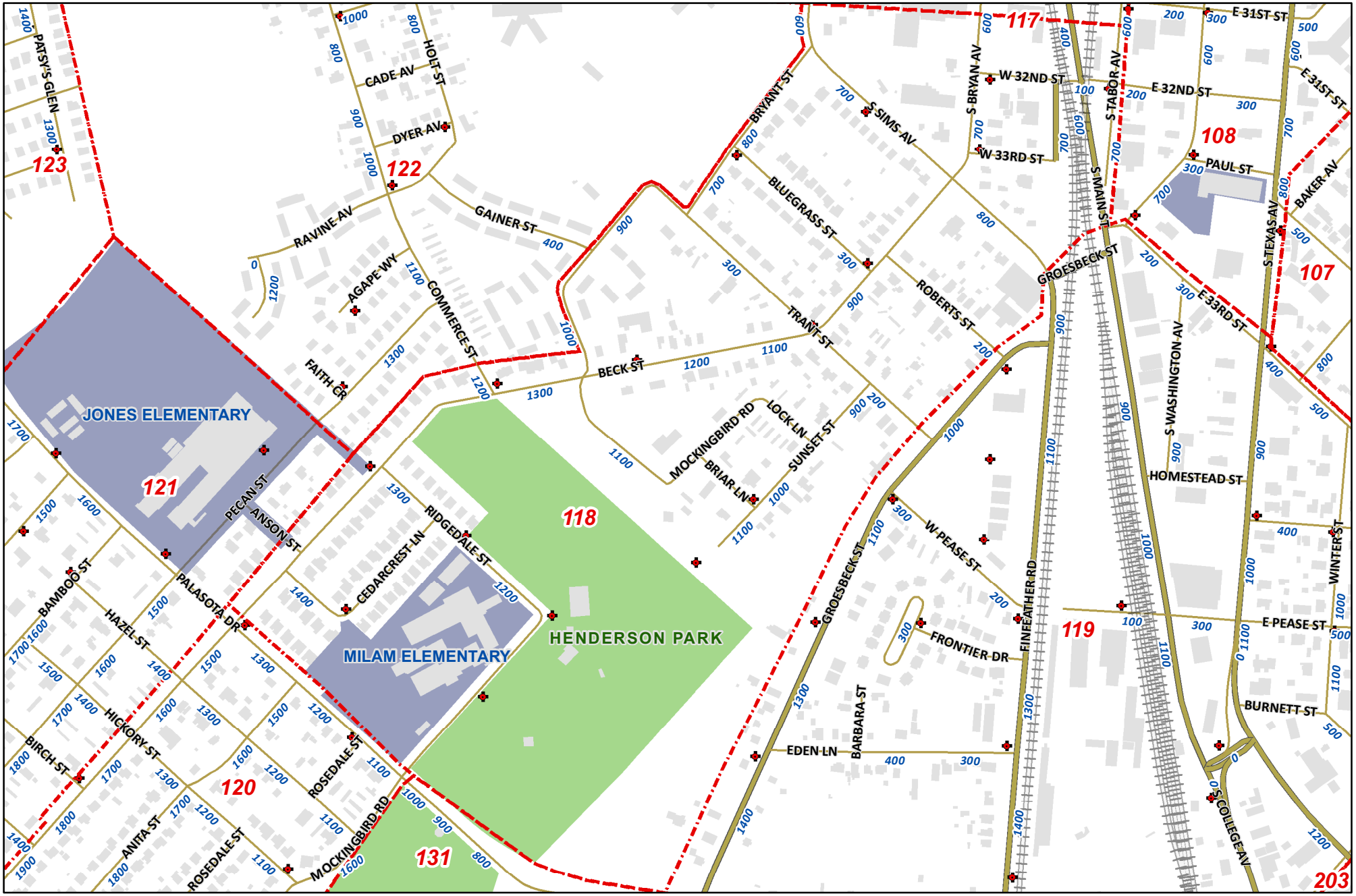

See Page 19

See Page 31

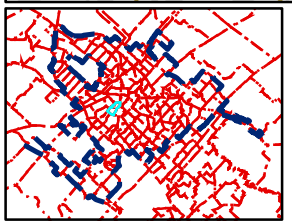

Bryan Fire Department Map Book

Created by: City of Bryan Geographic Information Services

Revised 9/15/2015

Public Safety Box - 118
Page 18

See Page 8

See Page 18

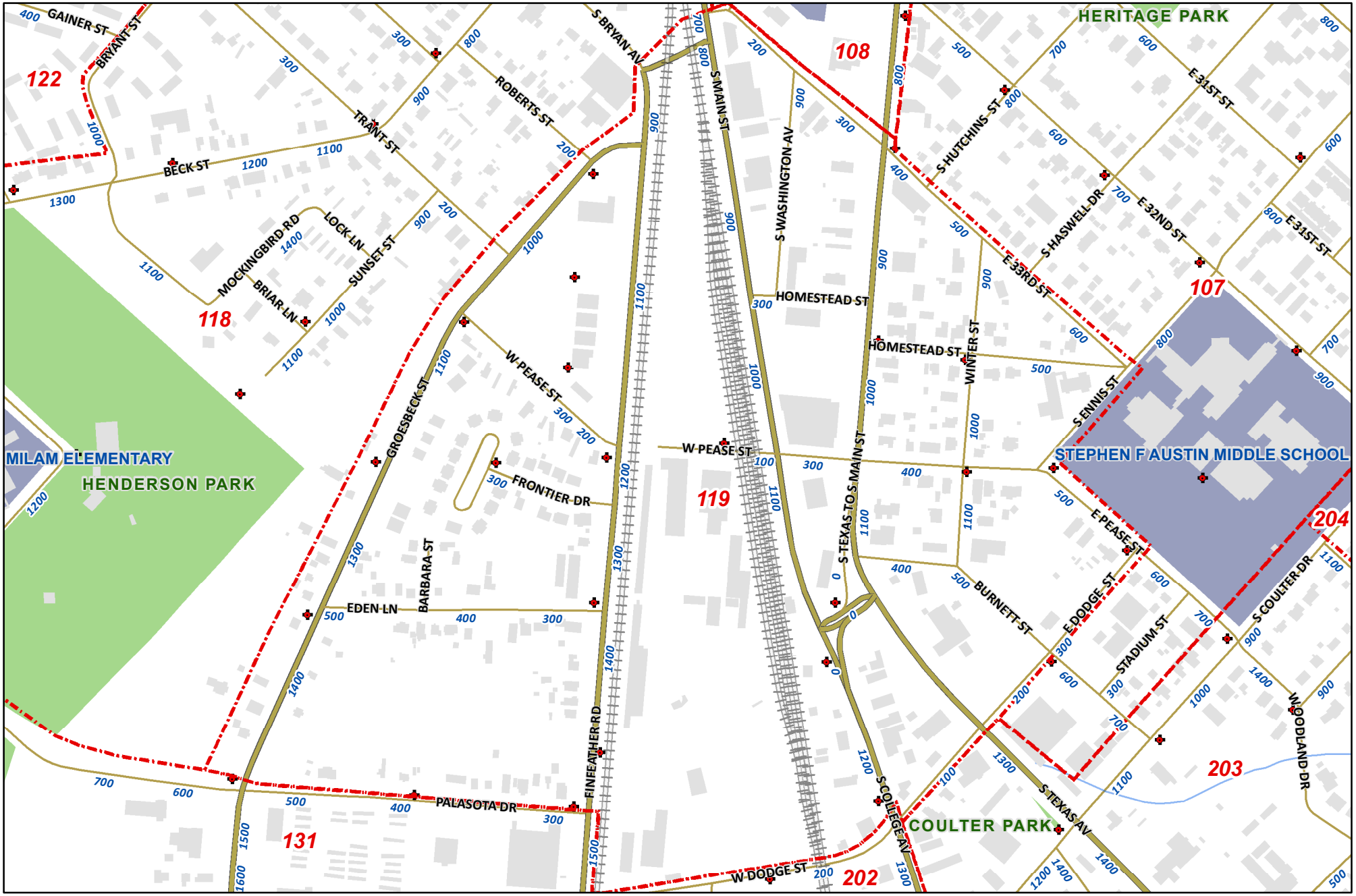

See Page 7

See Page 39

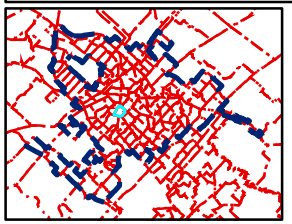

Bryan Fire Department Map Book

Created by: City of Bryan Geographic Information Services

Revised 9/15/2015

Public Safety Box - 119

See Page 21

See Page 29

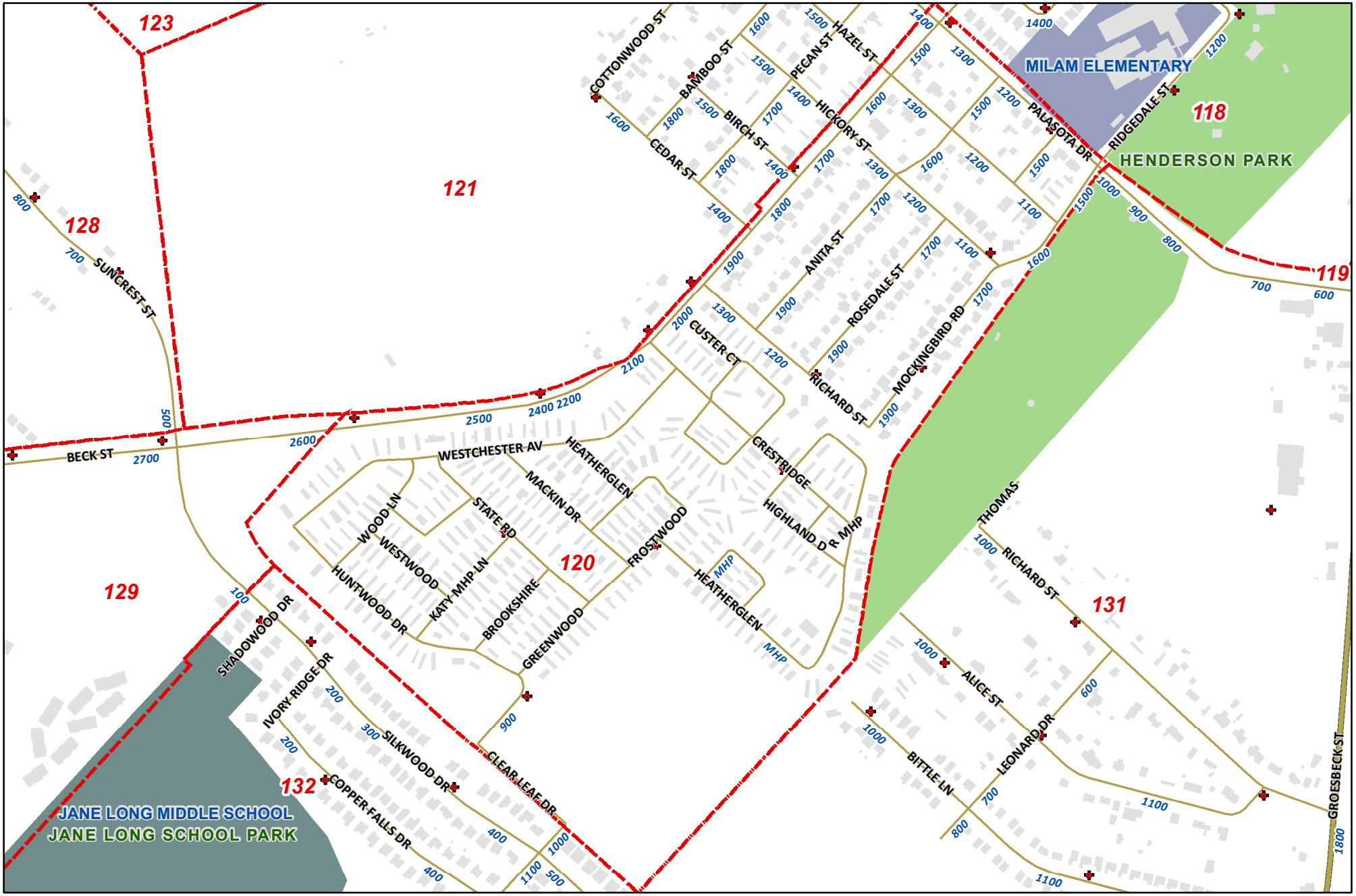

See Page 31

See Page 33

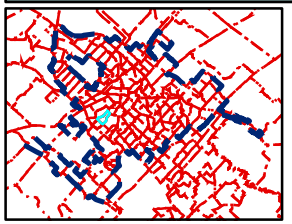

Bryan Fire Department Map Book

Created by: City of Bryan Geographic Information Services

Revised 9/15/2015

Public Safety Box - 120

See Page 28

See Page 18

See Page 20

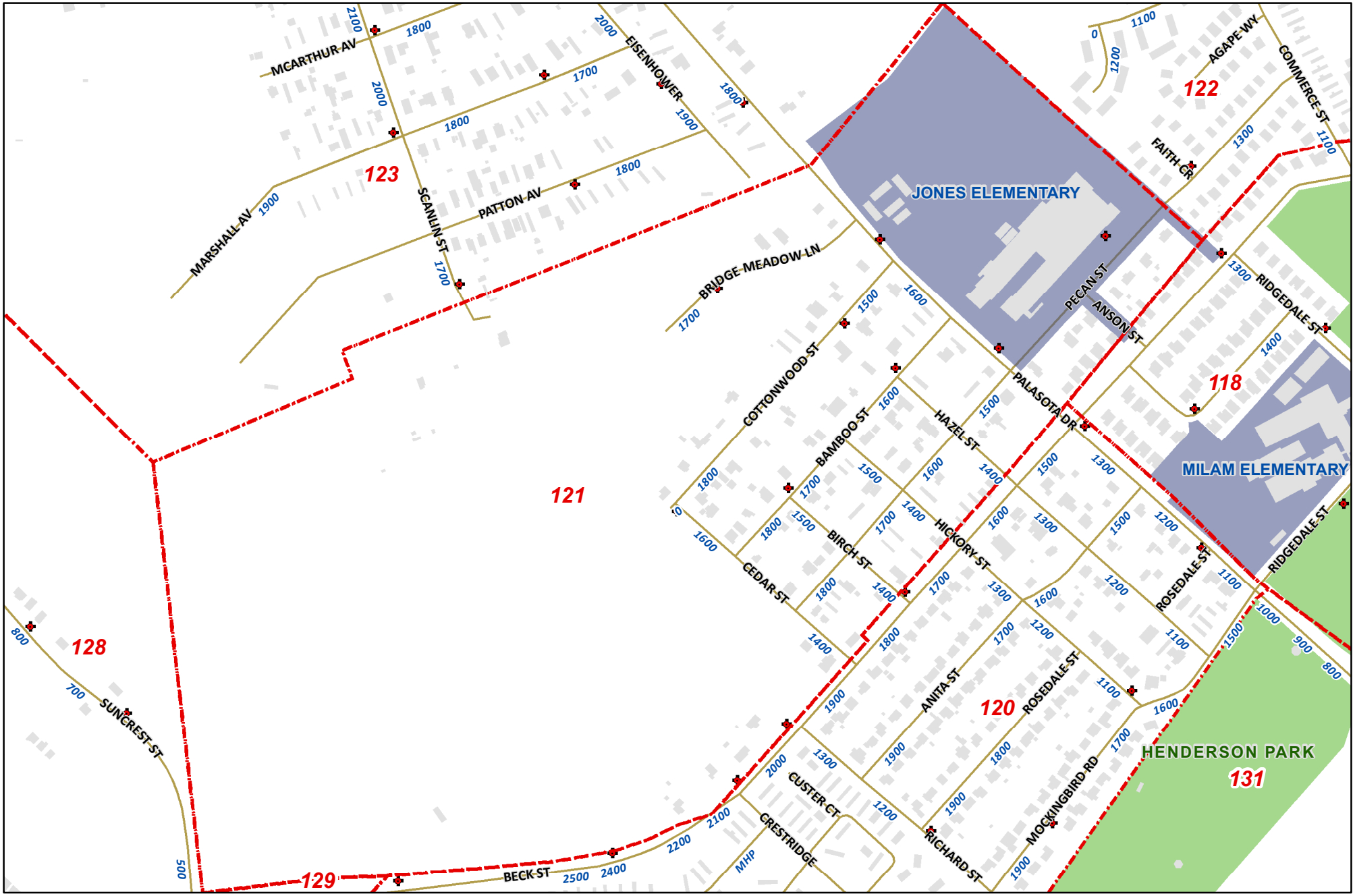

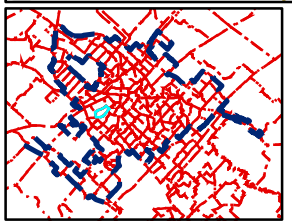

Bryan Fire Department Map Book

Created by: City of Bryan Geographic Information Services

Revised 9/15/2015

Public Safety Box - 121

See Page 17

See Page 23

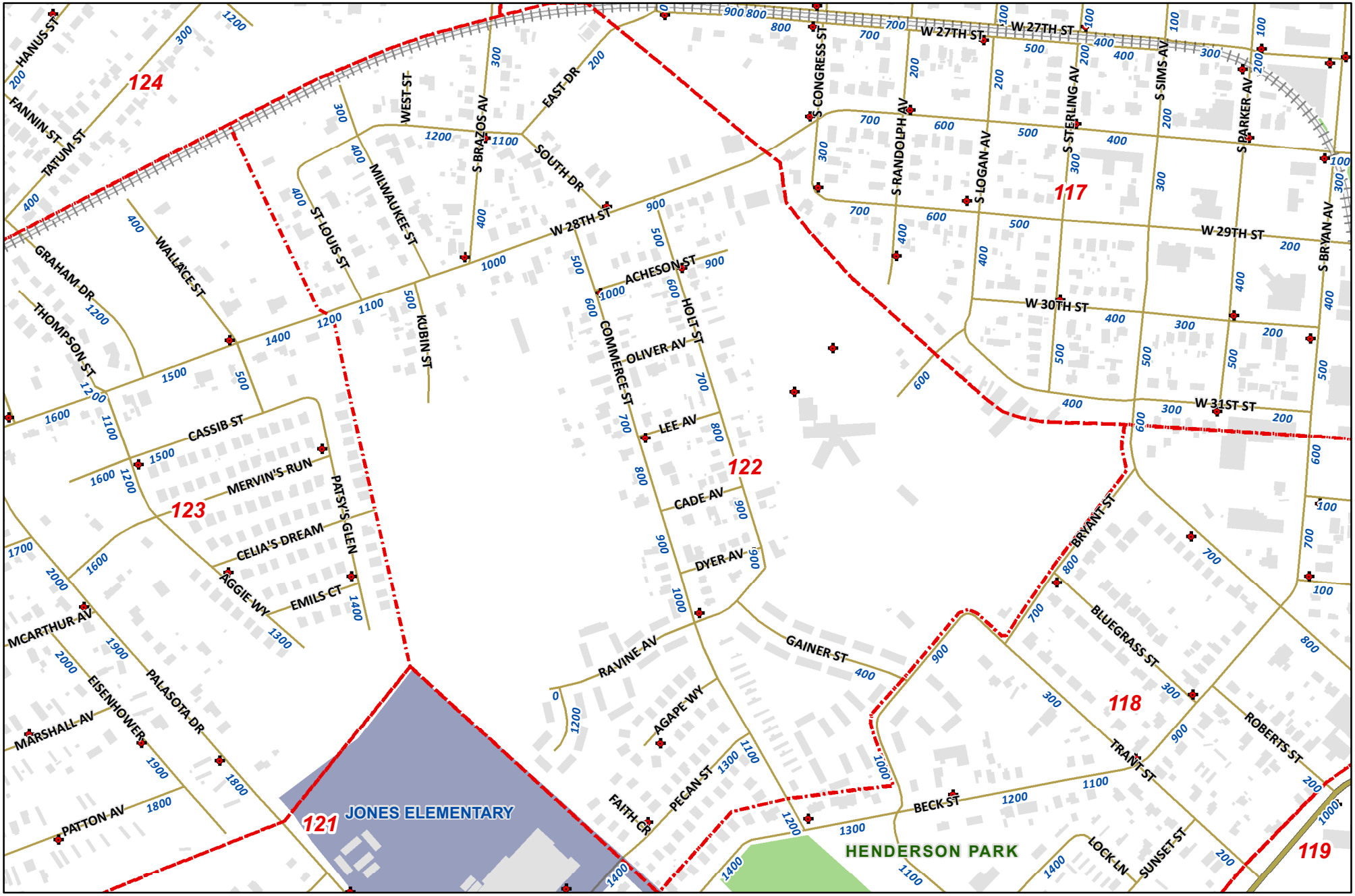

See Page 21

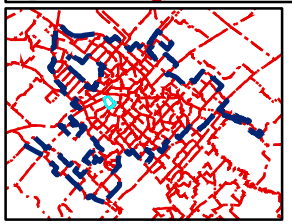

Bryan Fire Department Map Book

Created by: City of Bryan Geographic Information Services

Revised 9/15/2015

Public Safety Box - 122

See Page 24

See Page 27

See Page 22

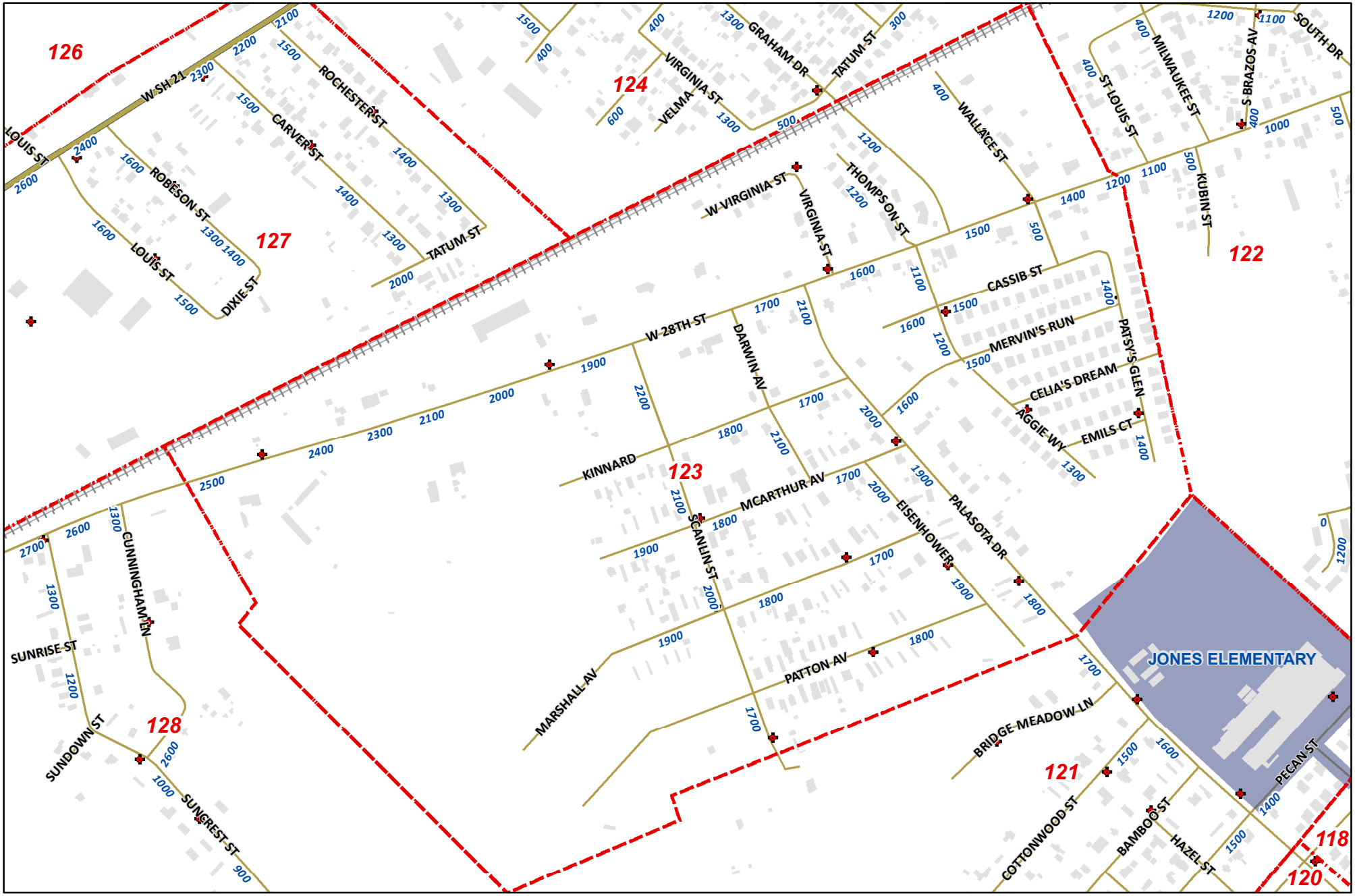

Bryan Fire Department Map Book

Created by: City of Bryan Geographic Information Services

Revised 9/15/2015

Public Safety Box - 123
Page 23

See Page 15

See Page 26

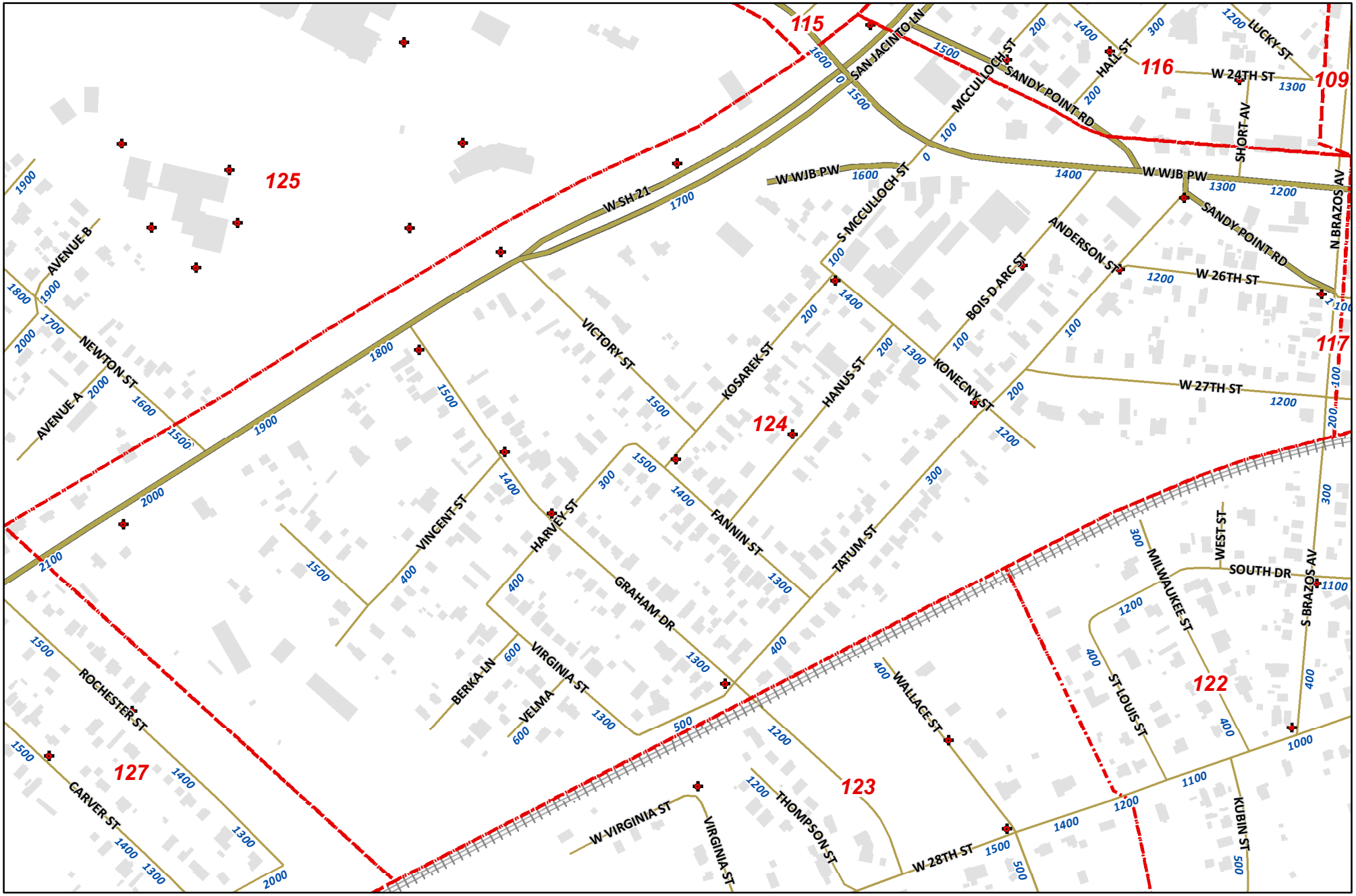

See Page 22

See Page 23

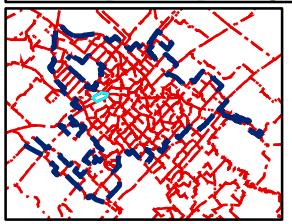

Bryan Fire Department Map Book

Created by: City of Bryan Geographic Information Services

Revised 9/15/2015

Public Safety Box - 124

See Page 26

710

710

126

125

115

124

127

SANDY POINT RD

NEEL ST

MONTERREY ST

W SH 21

AVENUE E

AVENUE D

AVENUE C

NEWTON ST

AVENUE D

AVENUE C

BOWSER ST

AVENUE B

AVENUE A

GRAHAM DR

VICTORY ST

KOSAREK ST

HANUS ST

FANNIN ST

HARVEY ST

VINCENT ST

VINCENT ST

See Page 24

See Page 27

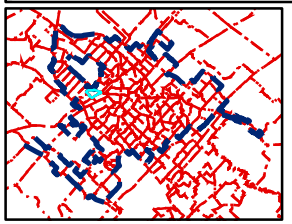

Bryan Fire Department Map Book

Created by: City of Bryan Geographic Information Services

Revised 9/15/2015

Public Safety Box - 125

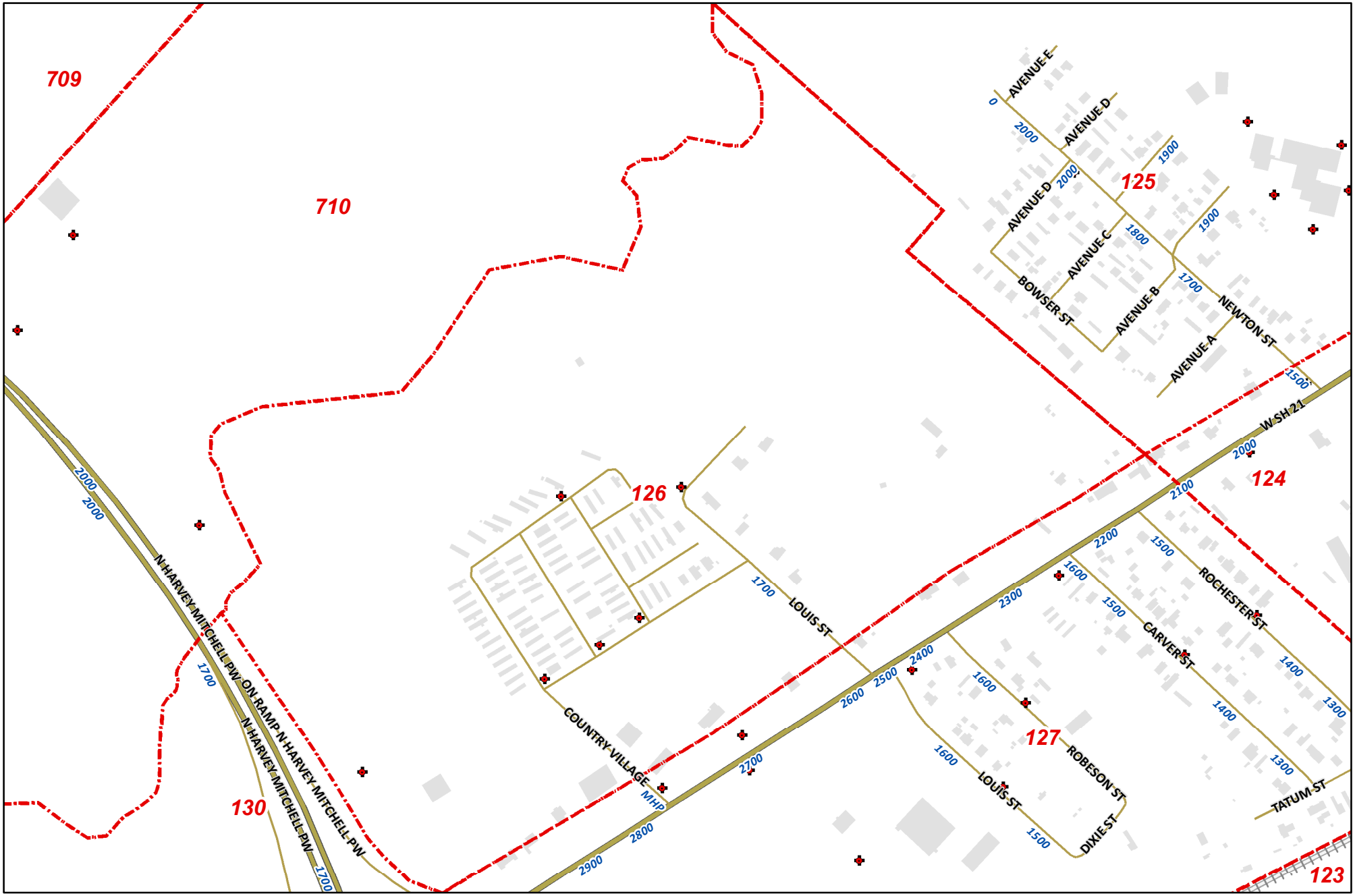

See Page 24

See Page 27

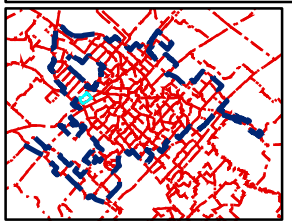

Bryan Fire Department Map Book

Created by: City of Bryan Geographic Information Services

Revised 9/15/2015

Public Safety Box - 126

See Page 25

See Page 30

See Page 23

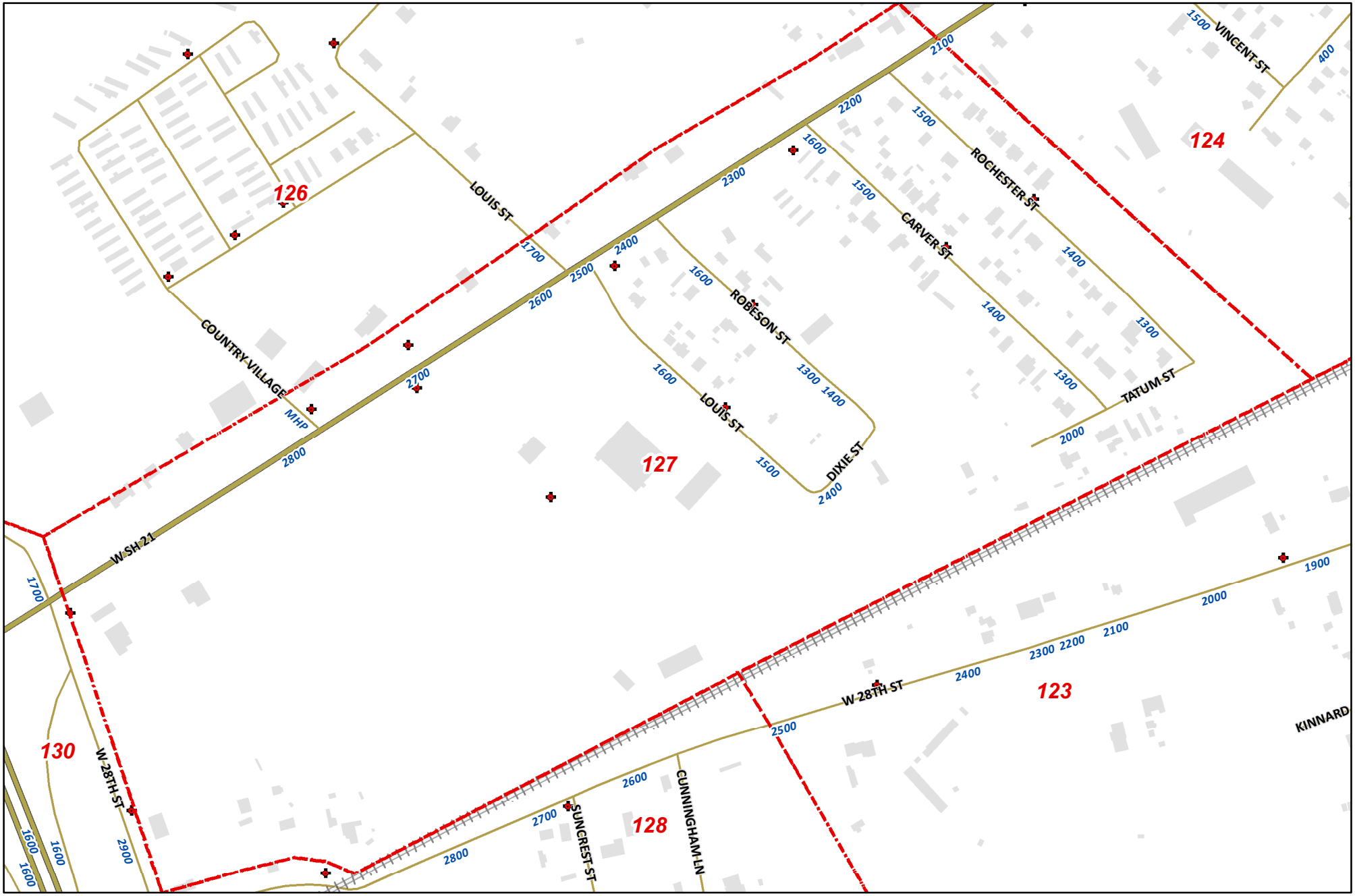

See Page 28

Bryan Fire Department Map Book

Created by: City of Bryan Geographic Information Services

Revised 9/15/2015

Public Safety Box - 127
Page 27

See Page 27

See Page 35

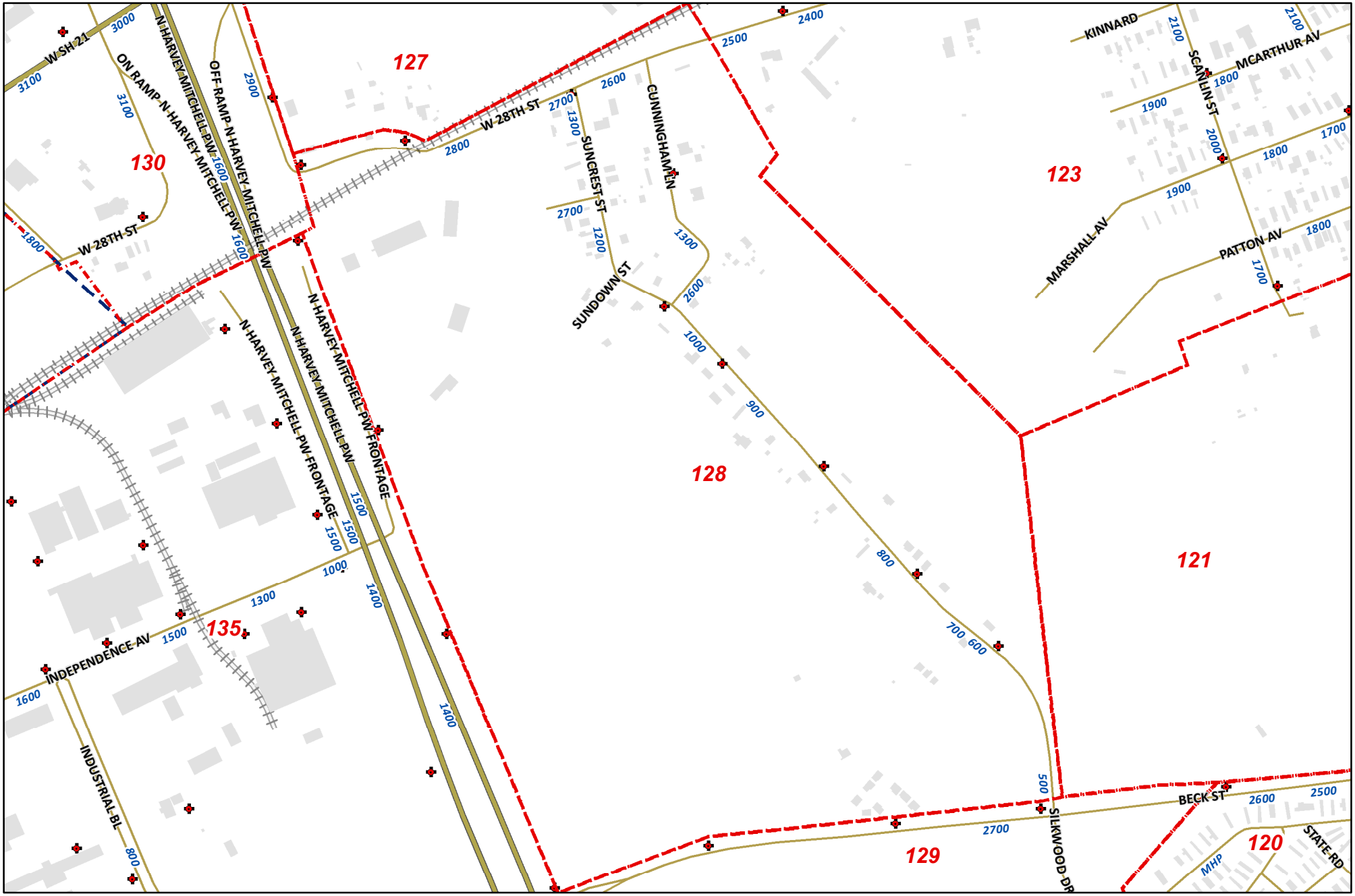

See Page 21

See Page 34

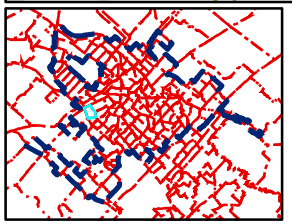

Bryan Fire Department Map Book

Created by: City of Bryan Geographic Information Services

Revised 9/15/2015

Public Safety Box - 128

See Page 28

See Page 34

See Page 20

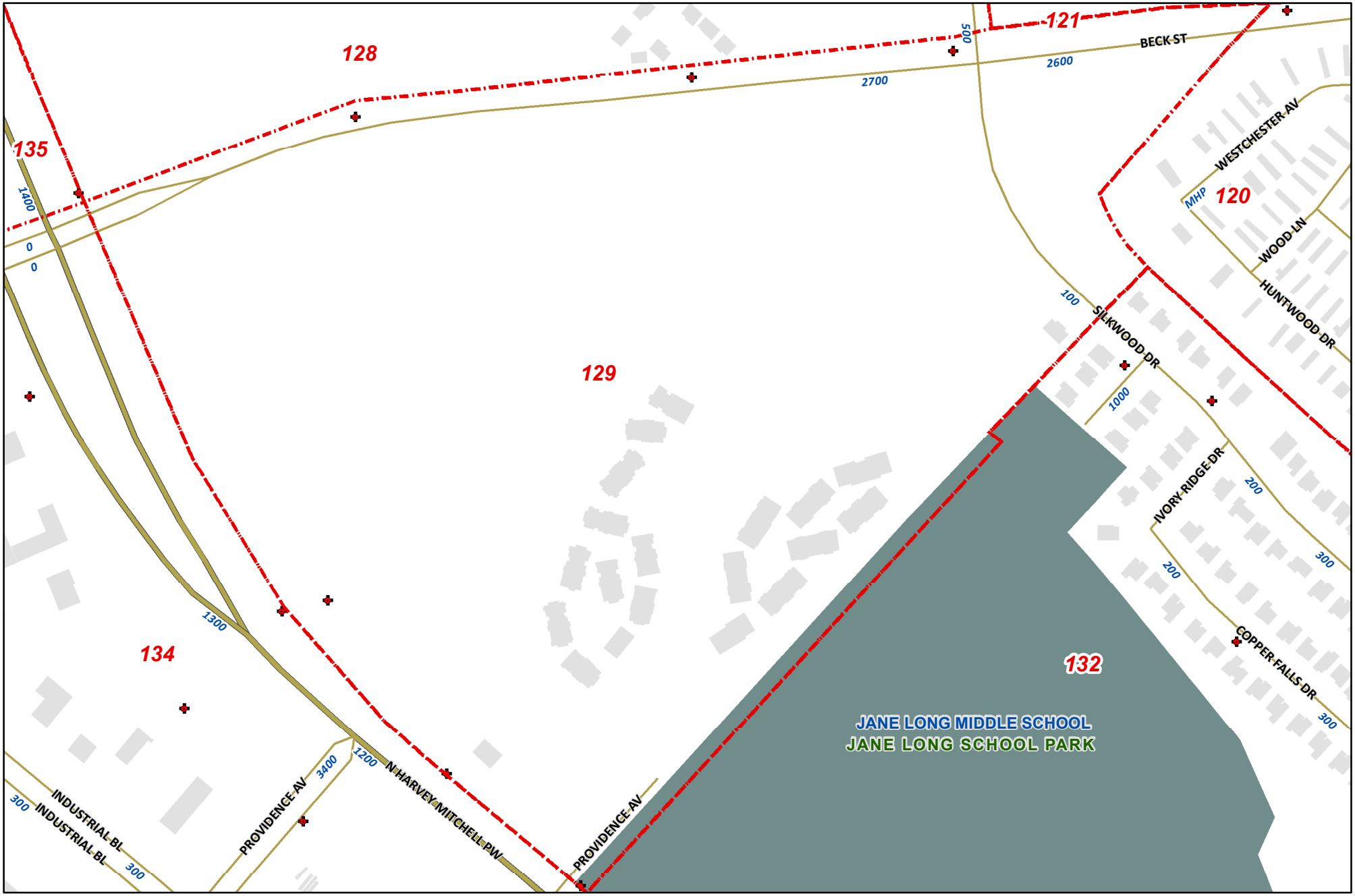

See Page 32

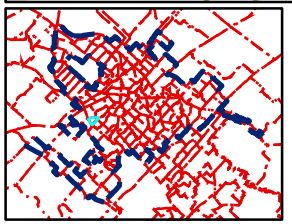

Bryan Fire Department Map Book

Created by: City of Bryan Geographic Information Services

Revised 9/15/2015

Public Safety Box - 129

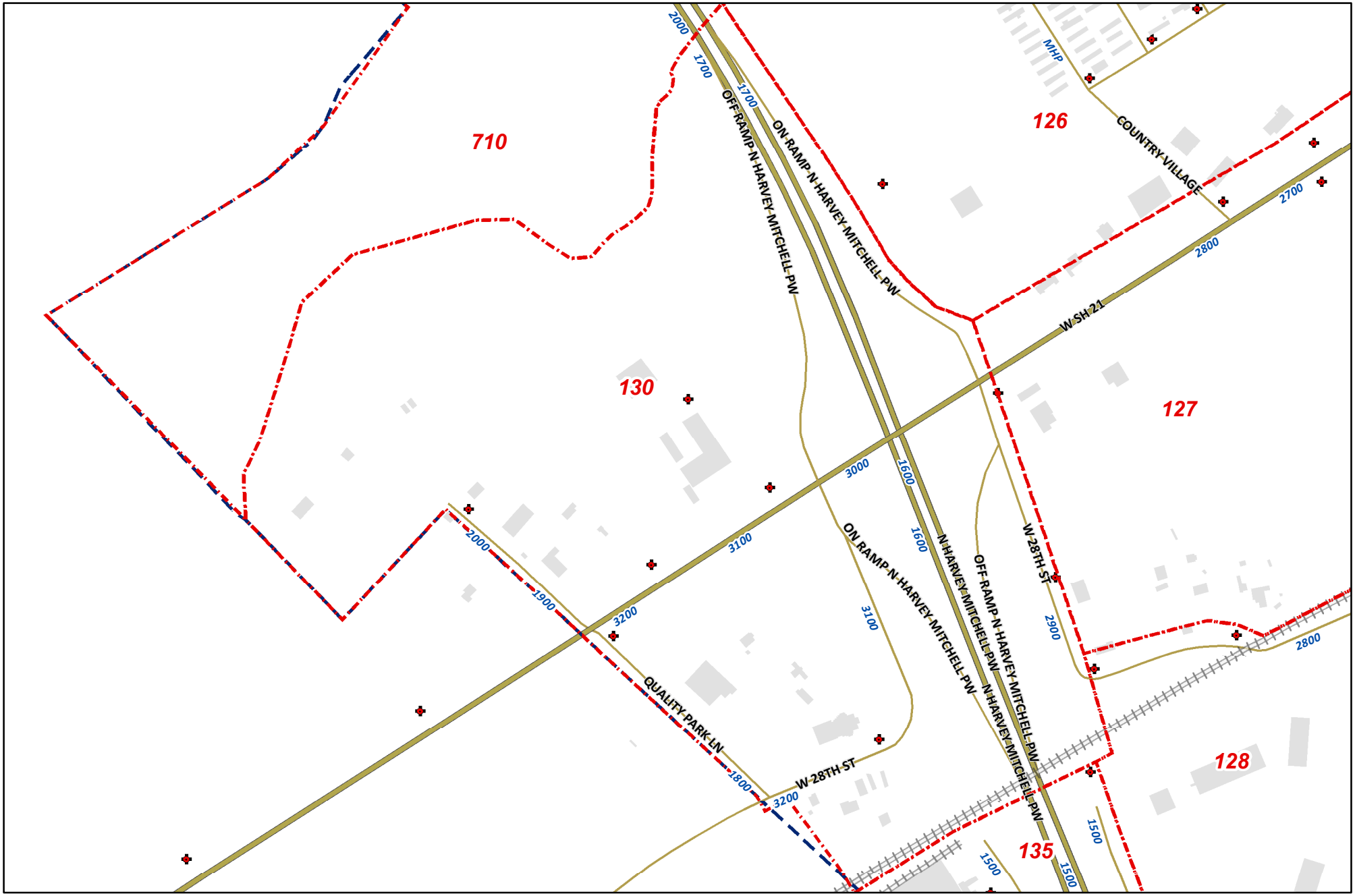

See Page 27

See Page 35

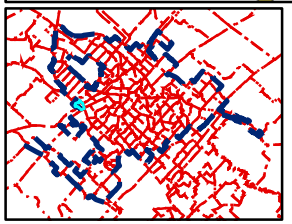

Bryan Fire Department Map Book

Created by: City of Bryan Geographic Information Services

Revised 9/15/2015

See Page 18

See Page 32

See Page 39

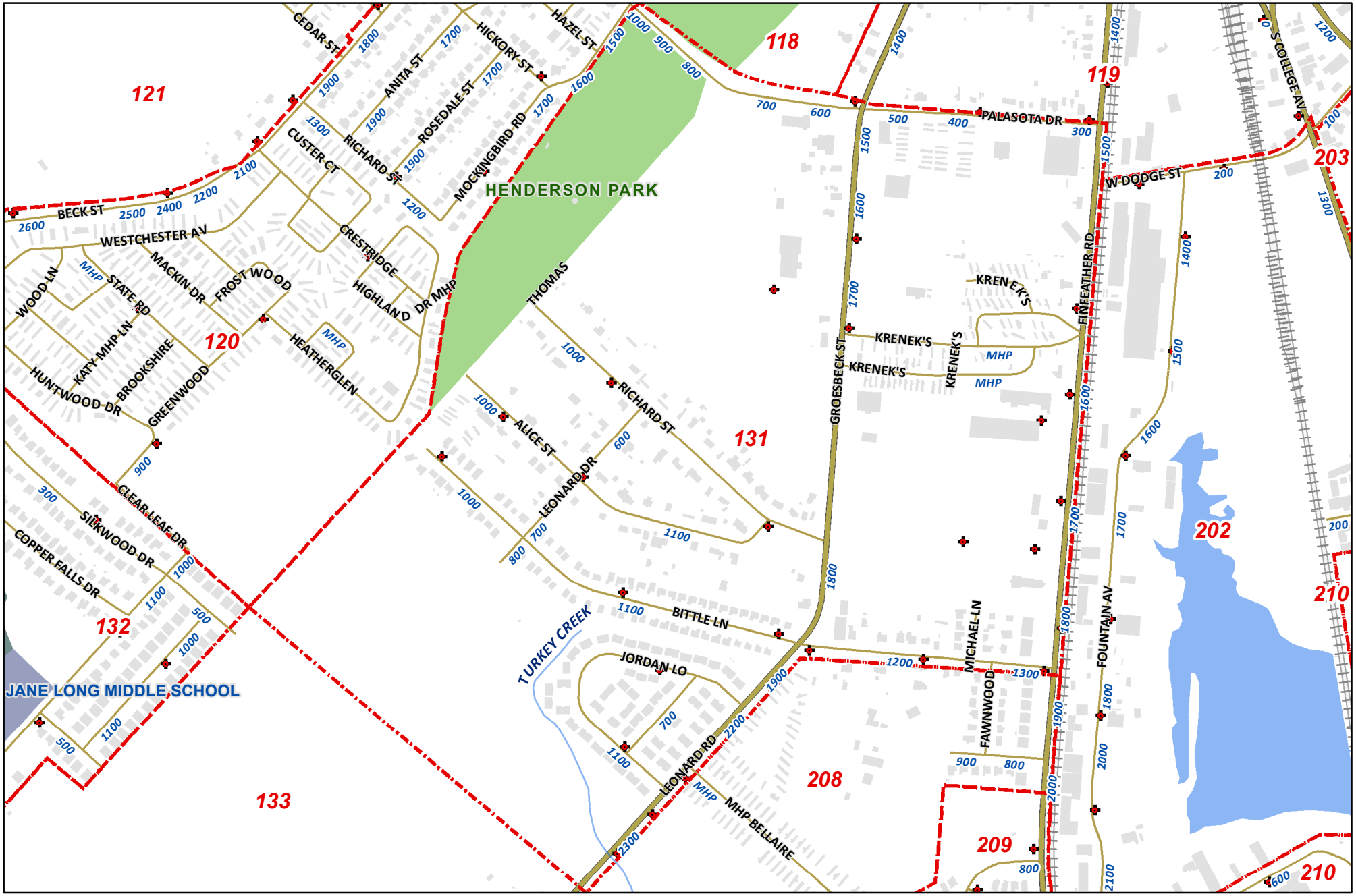

See Page 38

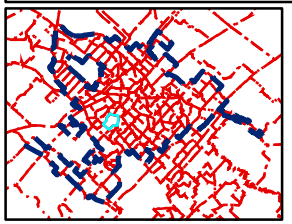

Bryan Fire Department Map Book

Created by: City of Bryan Geographic Information Services

Revised 9/15/2015

Public Safety Box - 131
Page 31

See Page 34

See Page 31

129

120

131

132

134

133

136

JANE LONG SCHOOL PARK

JANE LONG MIDDLE SCHOOL

SHADOWOOD DR

IVORY RIDGE DR

COPPER FALLS DR

HUNTWOOD DR

KATY MHP LN

BROOKSHIRE

STATE RD

GREENWOOD

HEATHERGLEN

SILKWOOD DR

PROVIDENCE AV

N HARVEY MITCHELL PW

CLEAR LEAF DR

IMPERIAL VALLEY DR

CRYSTAL BROOK DR

MHP

100 200 300 400 500 900 1000 1100 1200 1300 3400

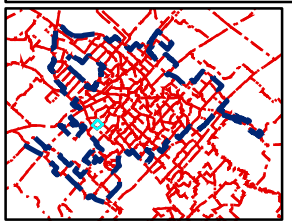

Bryan Fire Department Map Book

Created by: City of Bryan Geographic Information Services

Revised 9/15/2015

See Page 20

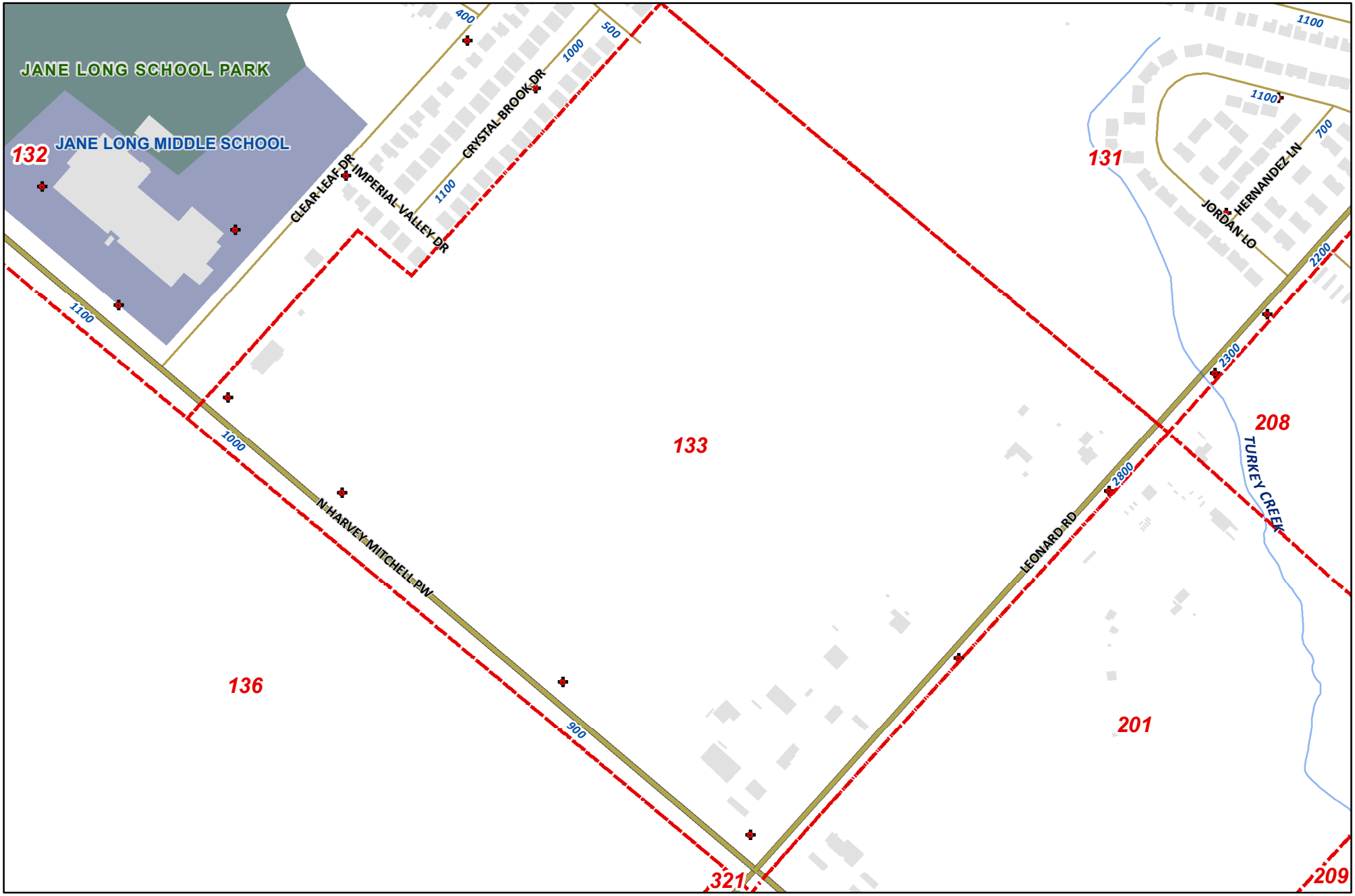

See Page 45

See Page 67

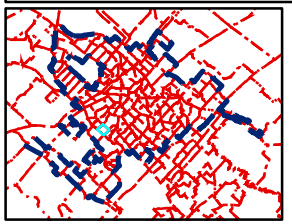

Bryan Fire Department Map Book

Created by: City of Bryan Geographic Information Services

Revised 9/15/2015

Public Safety Box - 133

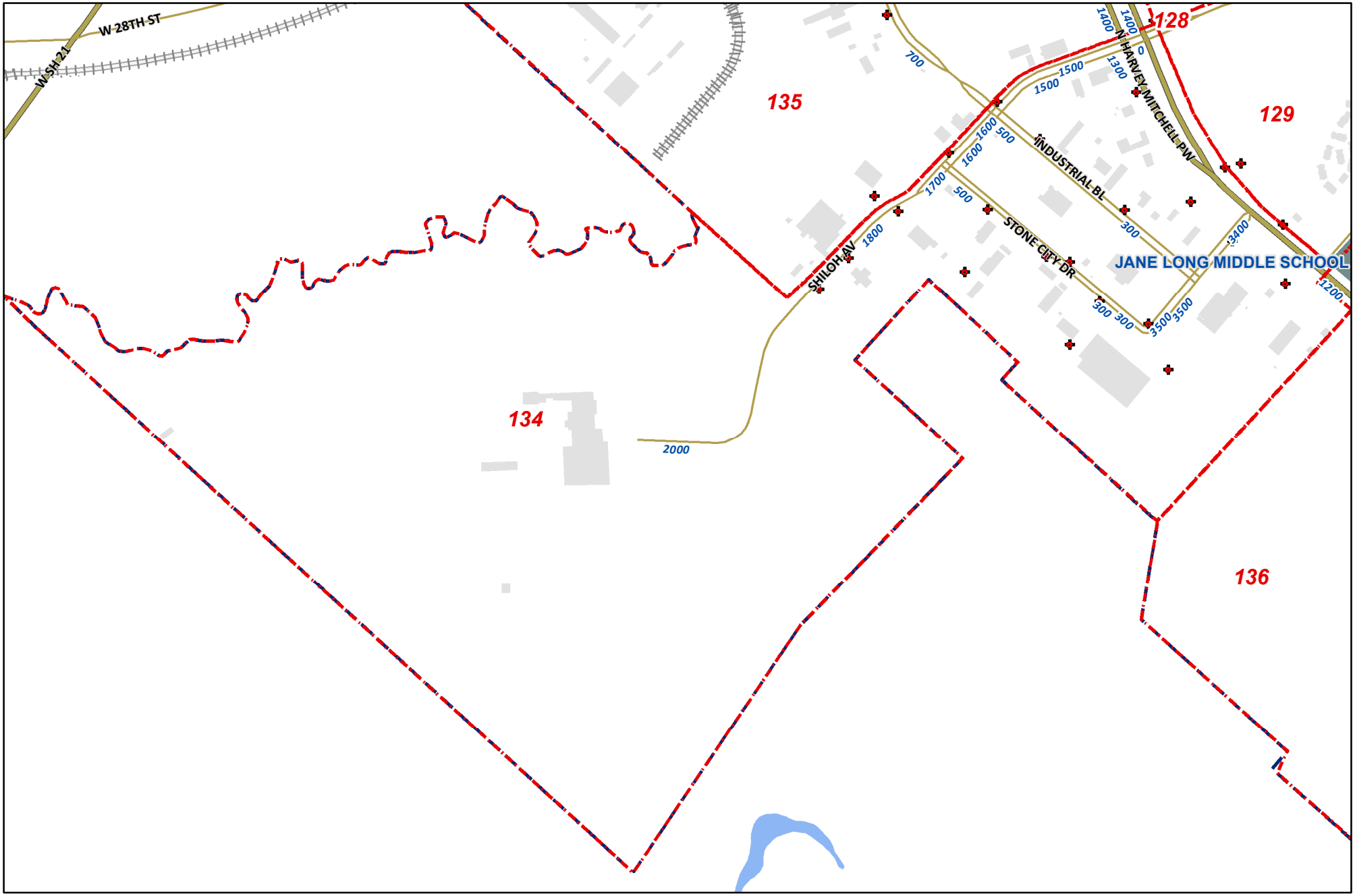

See Page 36

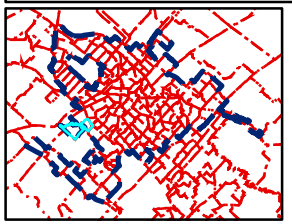

Bryan Fire Department Map Book

Created by: City of Bryan Geographic Information Services

Revised 9/15/2015

Public Safety Box - 134

See Page 30

See Page 29

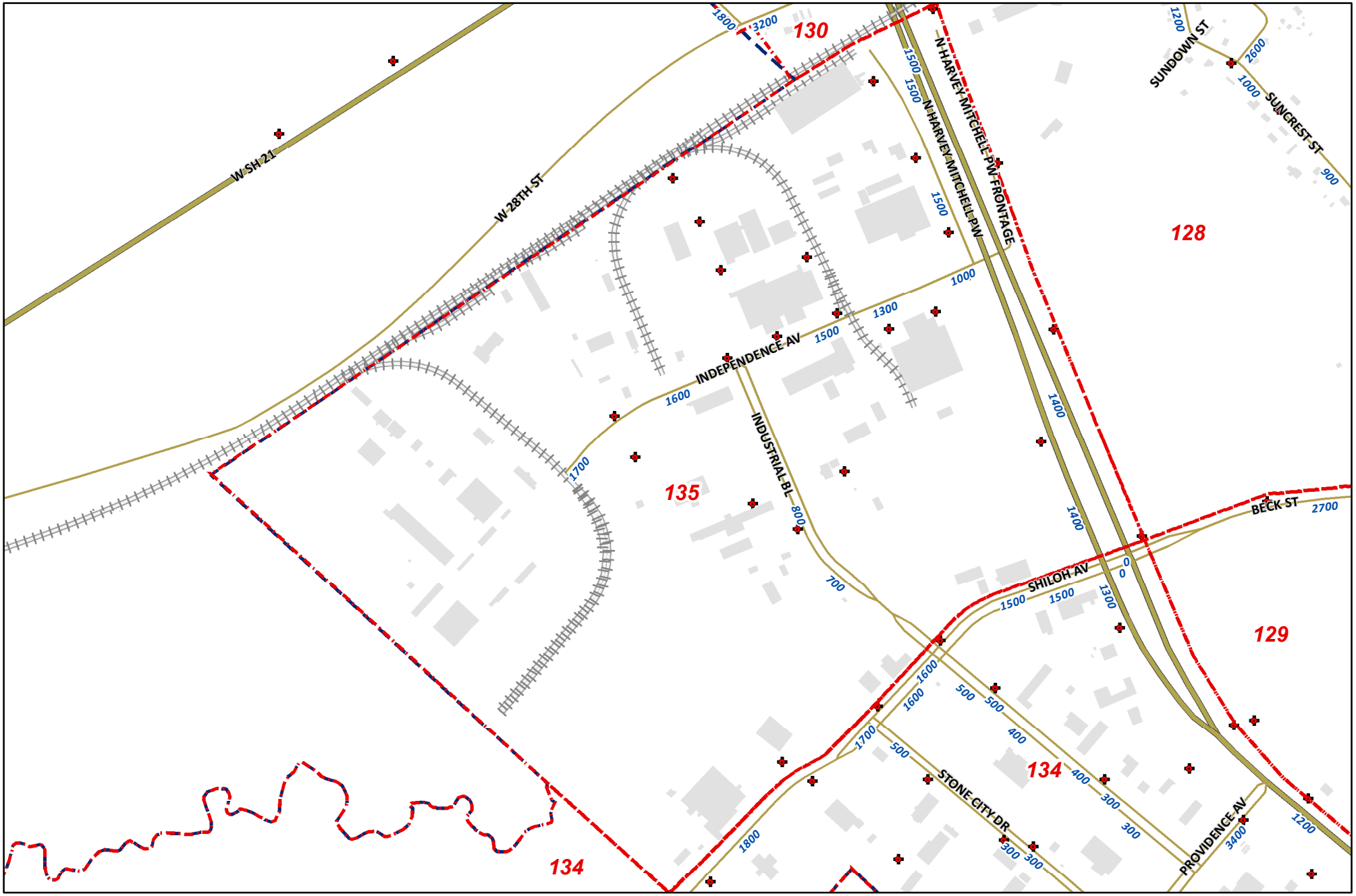

See Page 34

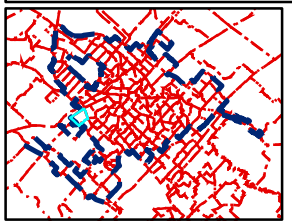

Bryan Fire Department Map Book

Created by: City of Bryan Geographic Information Services

Revised 9/15/2015

Public Safety Box - 135

See Page 32

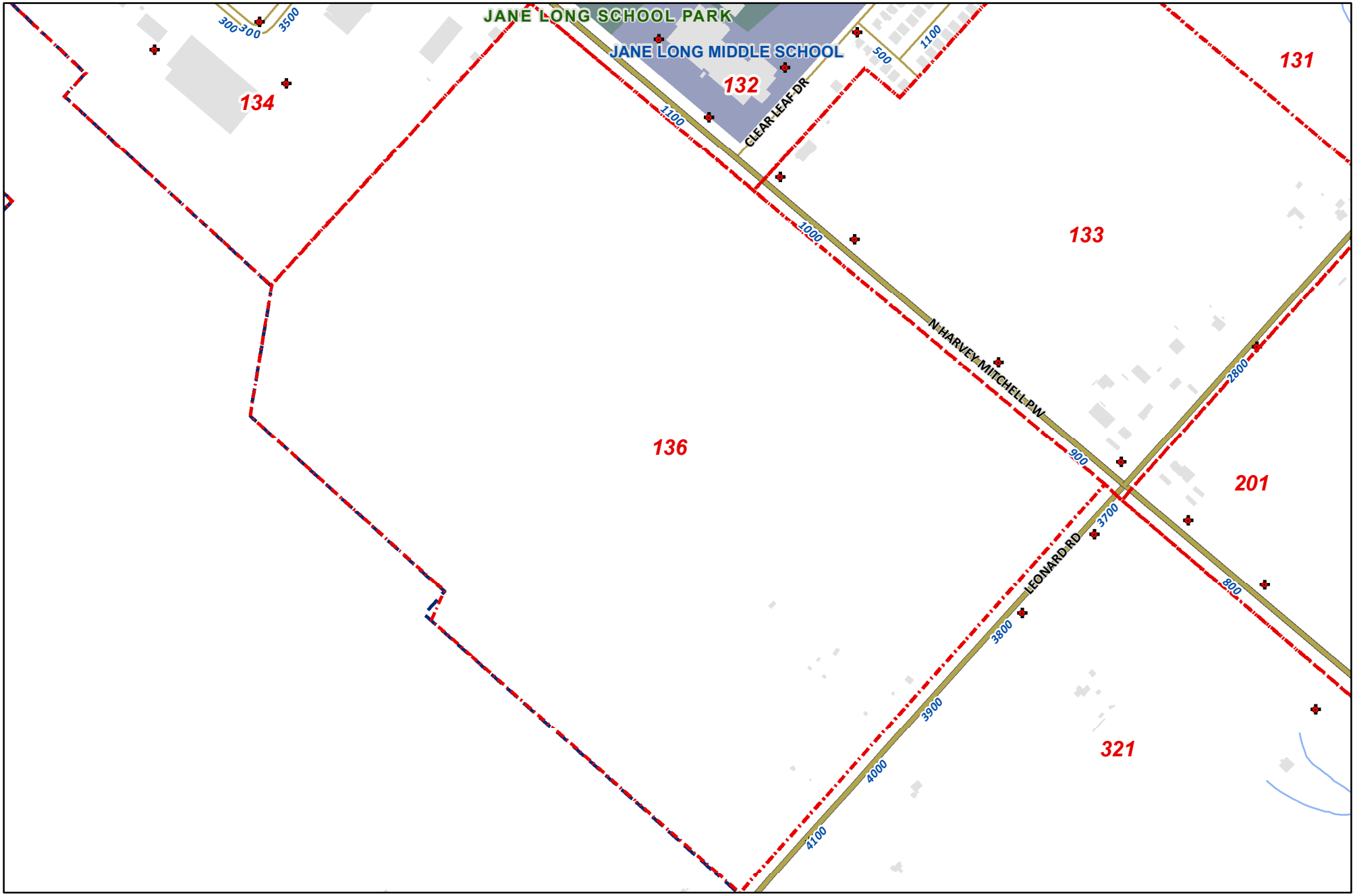

See Page 33

See Page 67

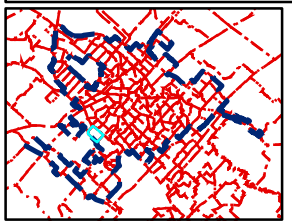

Bryan Fire Department Map Book

Created by: City of Bryan Geographic Information Services

Revised 9/15/2015

Public Safety Box - 136

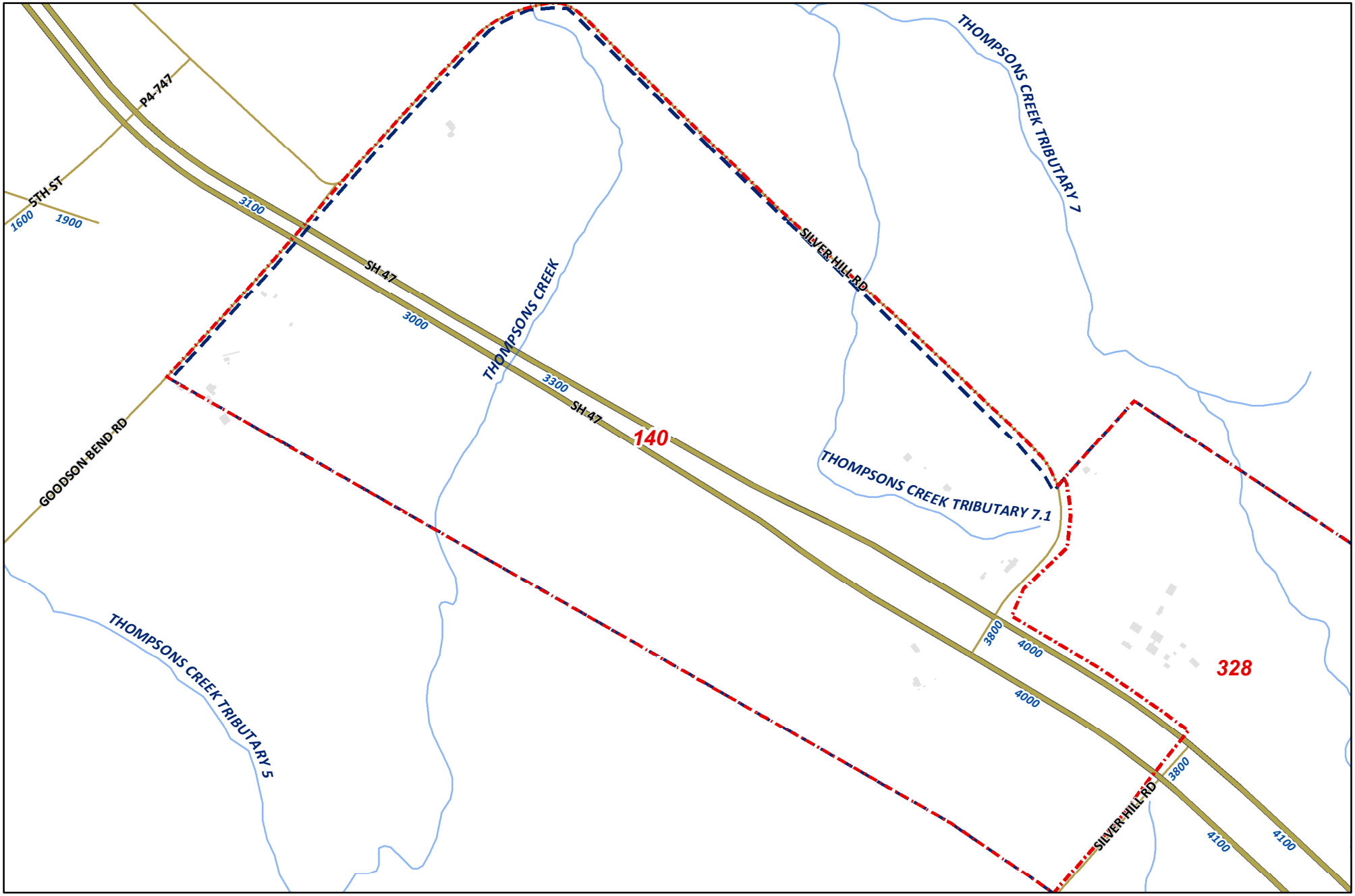

See Page 74

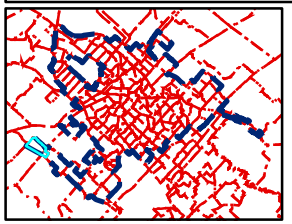

Bryan Fire Department Map Book

Created by: City of Bryan Geographic Information Services

Revised 9/15/2015

Public Safety Box - 140

See Page 31

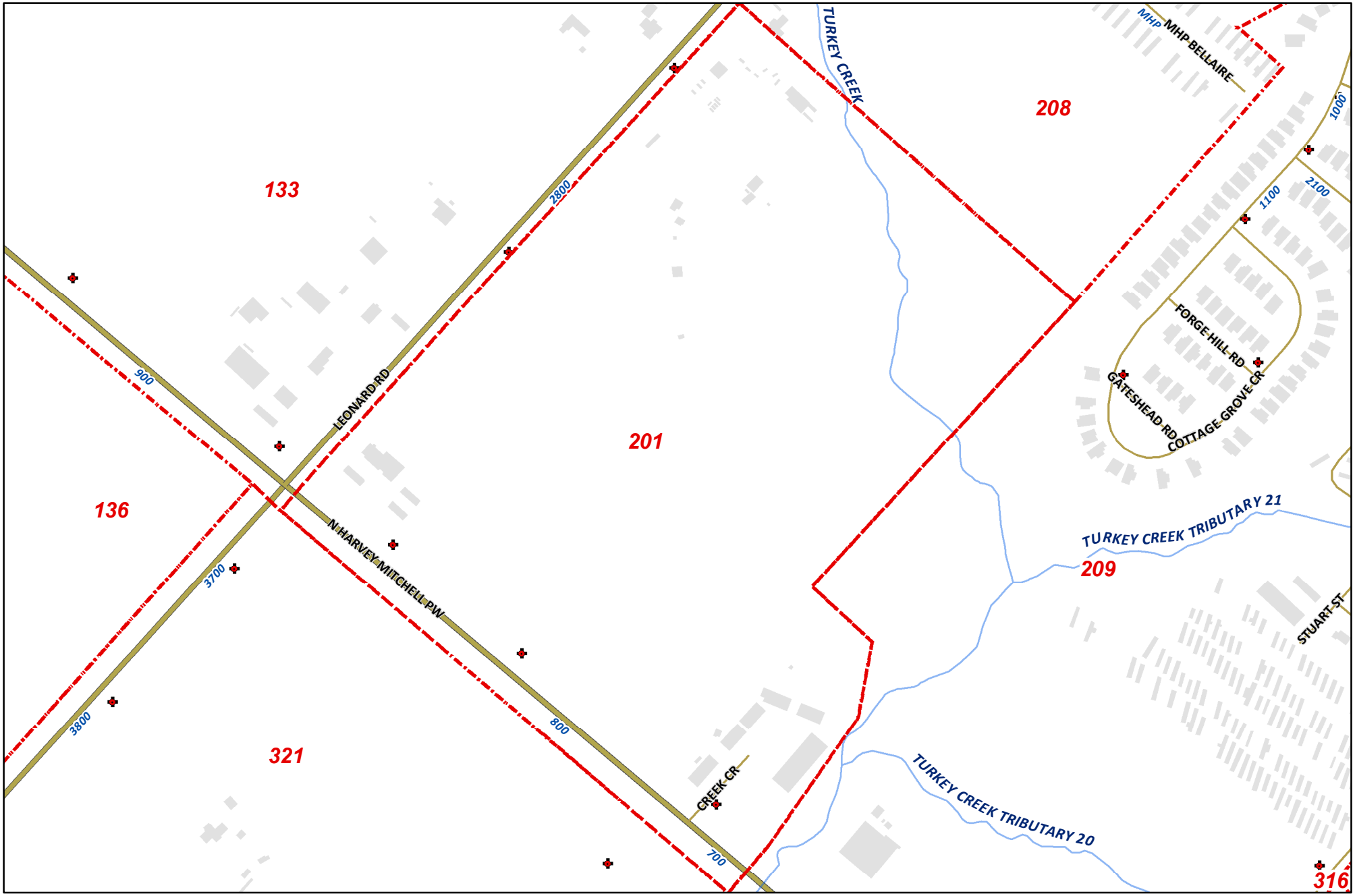

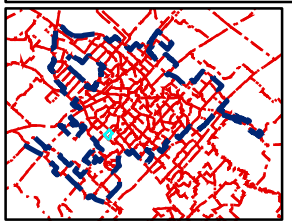

Bryan Fire Department Map Book

Created by: City of Bryan Geographic Information Services

Revised 9/15/2015

Public Safety Box - 201

See Page 19

See Page 31

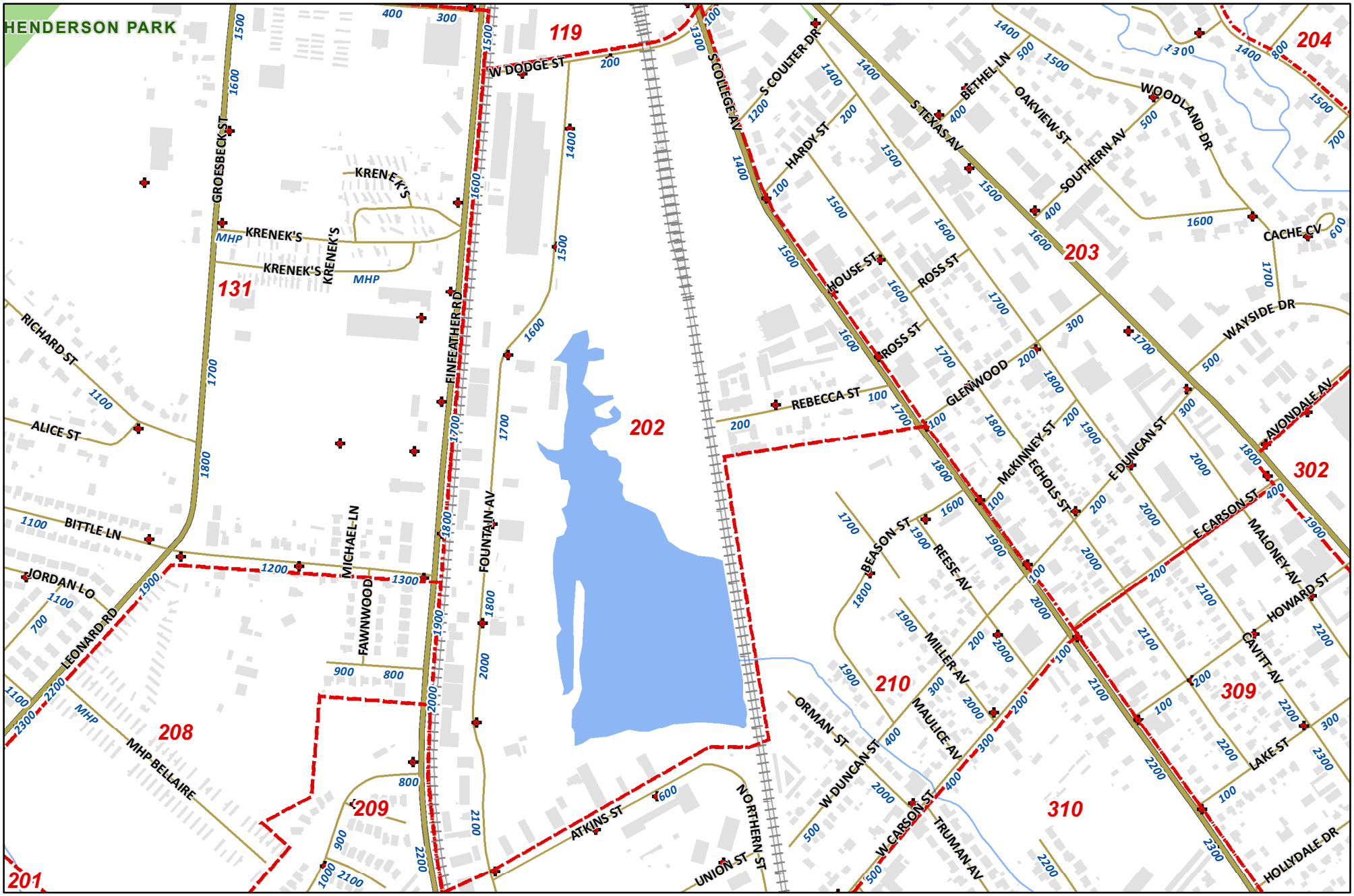

See Page 47

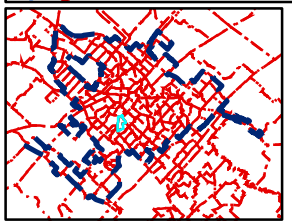

Bryan Fire Department Map Book

Created by: City of Bryan Geographic Information Services

Revised 9/15/2015

See Page 39

See Page 49

STEPHEN F AUSTIN MIDDLE SCHOOL
COULTER PARK
AVONDALE PARK
HENDERSON ELEMENTARY
BURTON CREEK
BURTON CREEK TRIBUTARY 7
S MAIN ST
BURNETT ST
E DODGE ST
E PEASE ST
S GORDON ST
CHEVY CHASE
LEE HOLLOW DR
E 31ST ST
BENNETT ST
E 29TH ST
DOGWOOD LN
BROOK HOLLOW WY
CARTER CREEK PW
OAK KNOLL PL
S COULTER DR
LYNDHURST DR
BROOK HOLLOW DR
BOB WHITE ST
FINEFEATHER RD
W DODGE ST
S COLLEGE AV
BETHEL LN
WOODLAND DR
OAKVIEW ST
HARDY ST
S TEXAS AV
SOUTHERN AV
ELLEN LEE CT
ROBERTA CT
AVONDALE AV
SKRIVANEK DR
MATOUS DR
CACHE CV
SHARON DR
HOUSE ST
ROSS ST
GLENWOOD
REBECCA ST
McKINNEY ST
E DUNCAN ST
ECHOLS ST
WAYSIDE DR
VINEWOOD DR
BEASON ST
REESE AV
W DUNCAN ST
CAVITT AV
E CARSON ST
MALONEY AV
ELMWOOD DR
ESTHER BL
FOUNTAIN AV
119
107
206
204
131
202
203
301
302
210
309

See Page 55

Bryan Fire Department Map Book

Created by: City of Bryan Geographic Information Services

Revised 9/15/2015

See Page 42

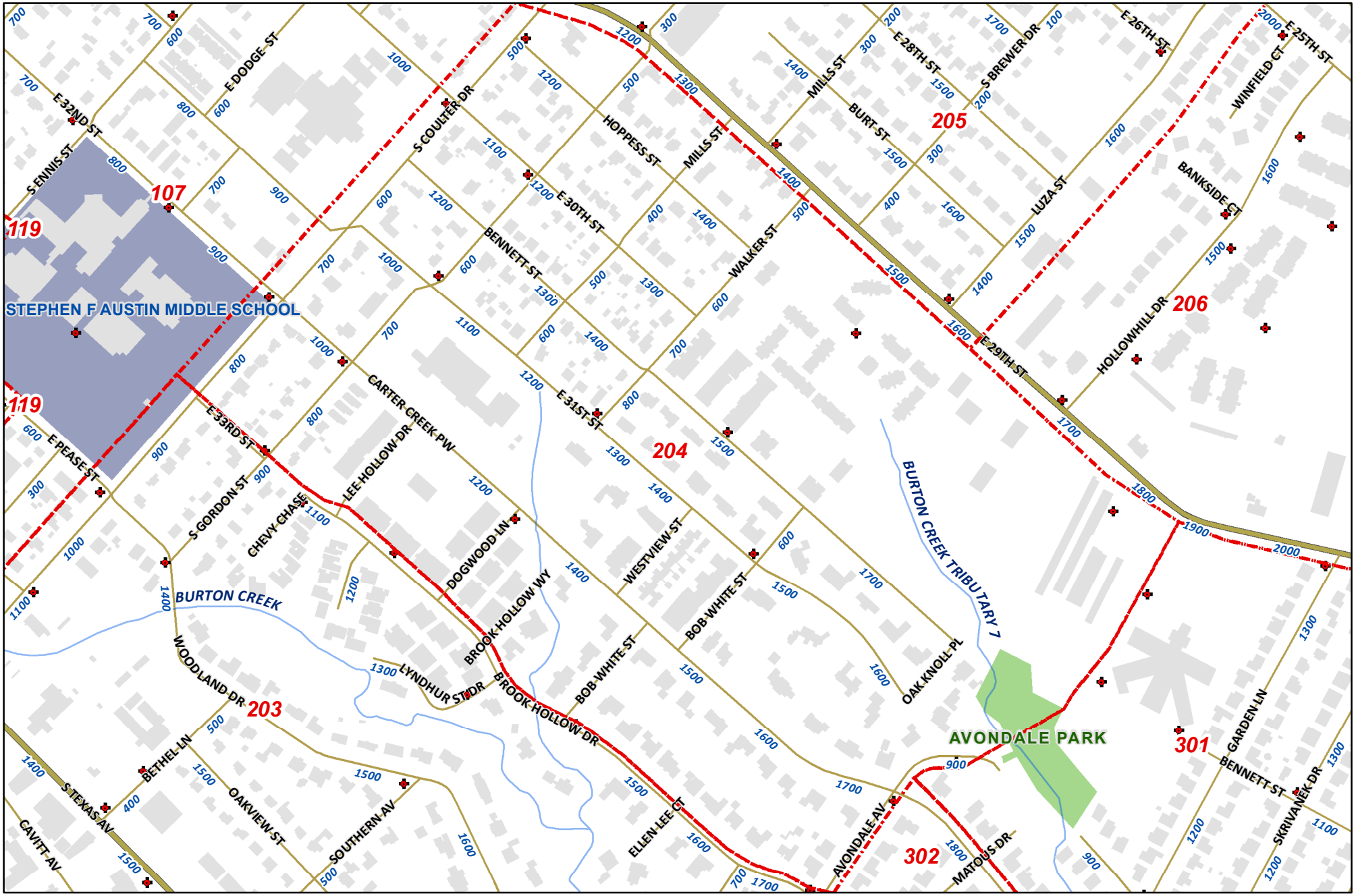

See Page 43

See Page 49

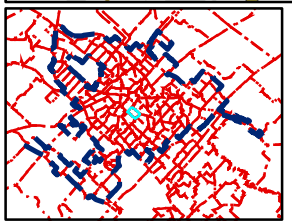

Bryan Fire Department Map Book

Created by: City of Bryan Geographic Information Services

Revised 9/15/2015

Public Safety Box - 204

See Page 6

See Page 7

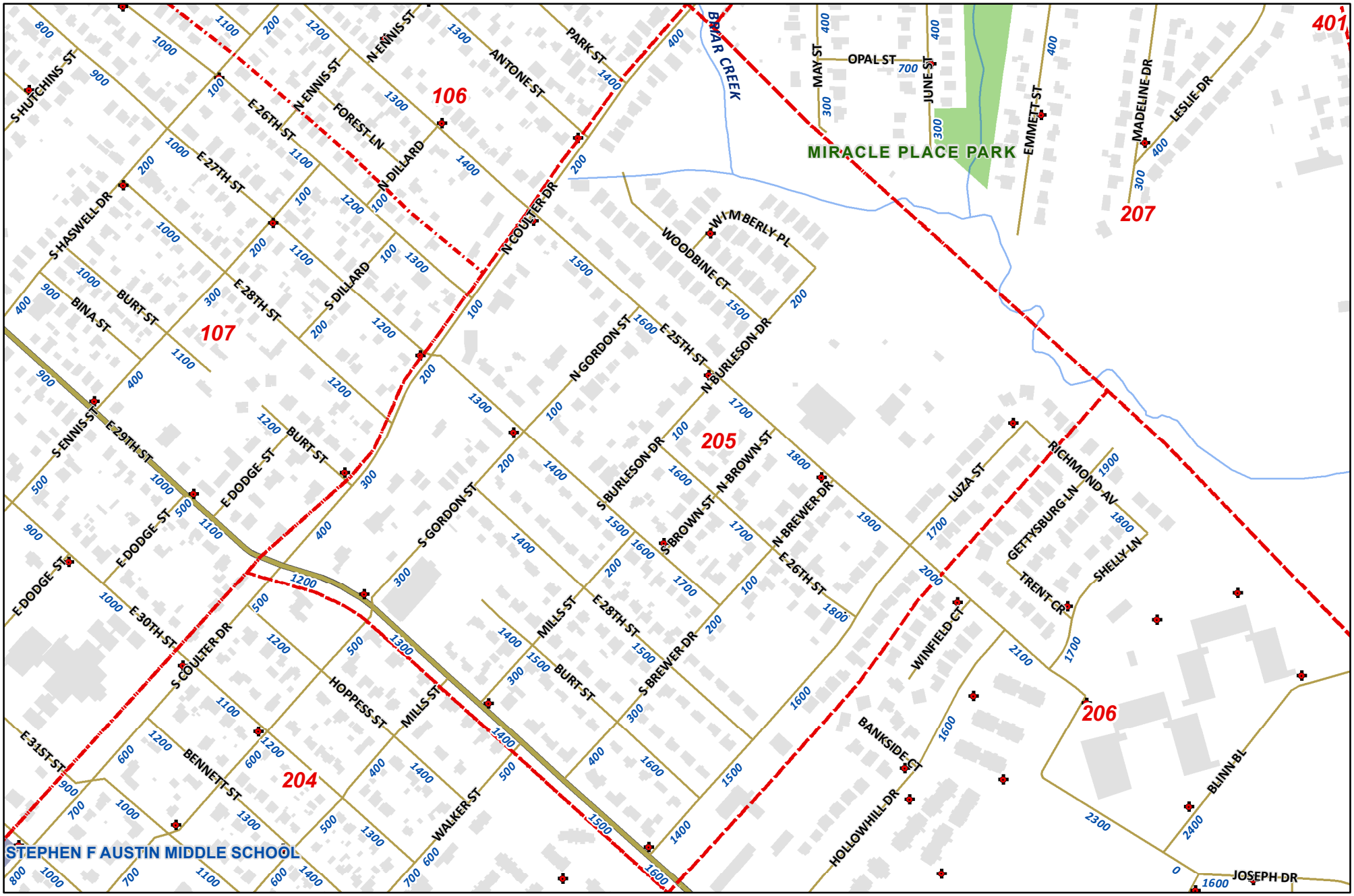

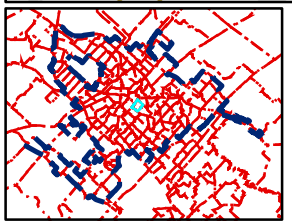

Bryan Fire Department Map Book

Created by: City of Bryan Geographic Information Services

Revised 9/15/2015

Public Safety Box - 205

See Page 44

See Page 41

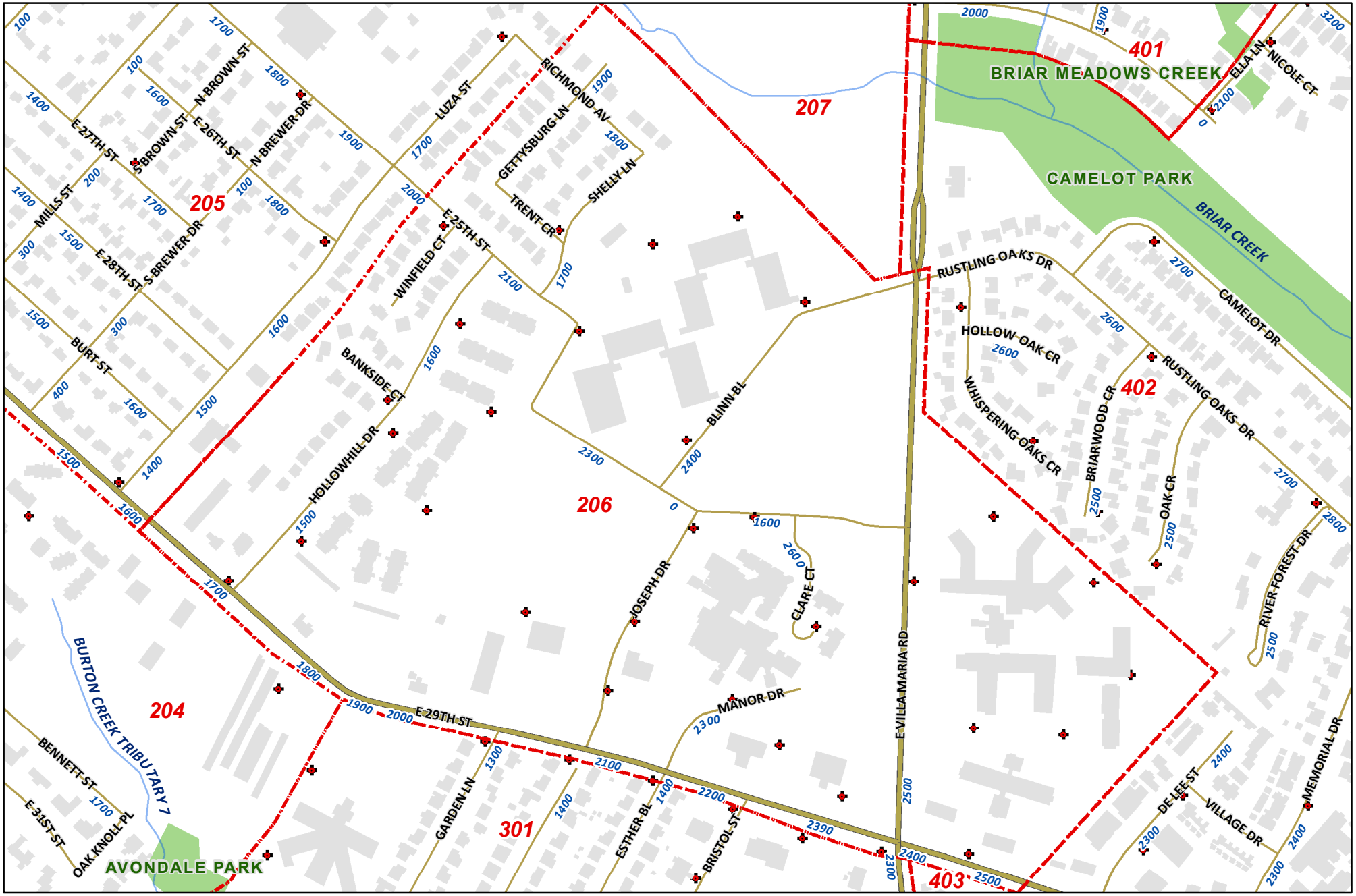

See Page 76

See Page 48

Bryan Fire Department Map Book

Created by: City of Bryan Geographic Information Services

Revised 9/15/2015

Public Safety Box - 206

See Page 1

See Page 42

See Page 75

101
101
502
501
106
107
205
206
207
401
402
ETTLE ST
PARK ST
ANTONE ST
N COULTER DR
BRIAR CREEK
MAY ST
ROSE ST
OPAL ST
JUNE ST
MIRACLE PLACE PARK
EMMETT ST
MESA DR
JULY ST
ROSE ST
MADELINE DR
LESLIE DR
NASH ST
BROADMOOR DR
DEBBIE
RED RIVER DR
CAMELOT PARK
CAMELOT DR
RUSTLING OAKS DR
E VILLA MARIA RD
W I M BERLY PL
WOODBINE CT
N GORDON ST
E 25TH ST
N BURLESON DR
S GORDON ST
S BURLESON DR
N BROWN ST
S BROWN ST
E 26TH ST
N BREWER DR
S BREWER DR
E 27TH ST
MILLS ST
E 28TH ST
BURT ST
LUZA ST
WINFIELD CT
GETTYSBURG LN
TRENT CR
SHELLY LN
RICHMOND AV

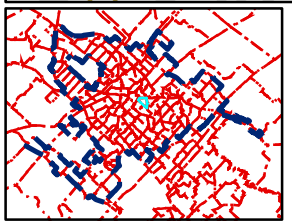

Bryan Fire Department Map Book

Created by: City of Bryan Geographic Information Services

Revised 9/15/2015

Public Safety Box - 207

See Page 31

See Page 33

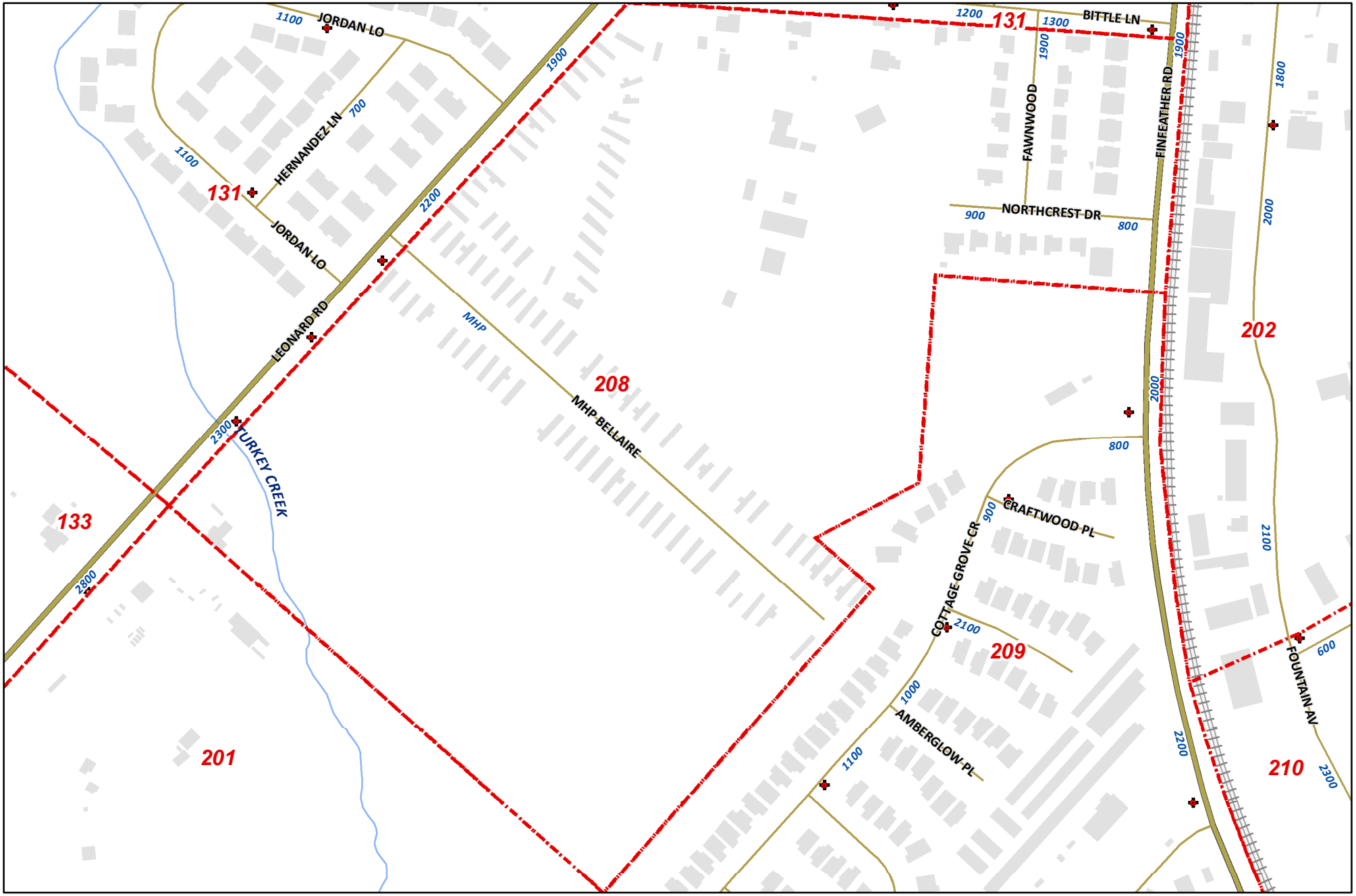

See Page 39

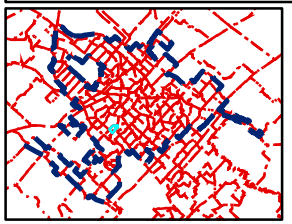

Bryan Fire Department Map Book

Created by: City of Bryan Geographic Information Services

Revised 9/15/2015

Public Safety Box - 208

See Page 45

See Page 38

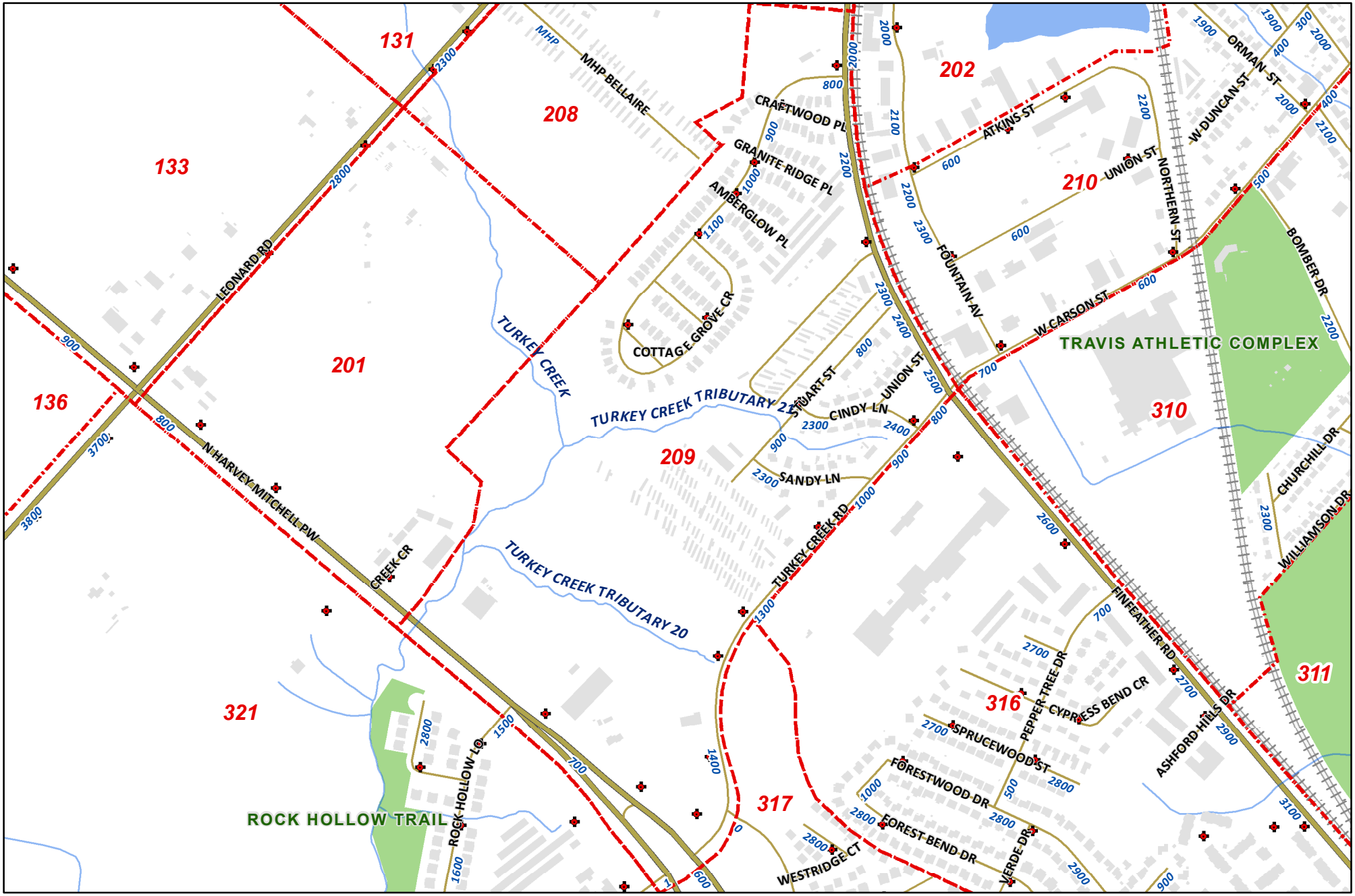

See Page 56

See Page 63

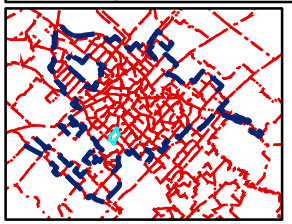

Bryan Fire Department Map Book

Created by: City of Bryan Geographic Information Services

Revised 9/15/2015

See Page 55

See Page 56

Bryan Fire Department Map Book

Created by: City of Bryan Geographic Information Services

Revised 9/15/2015

See Page 43

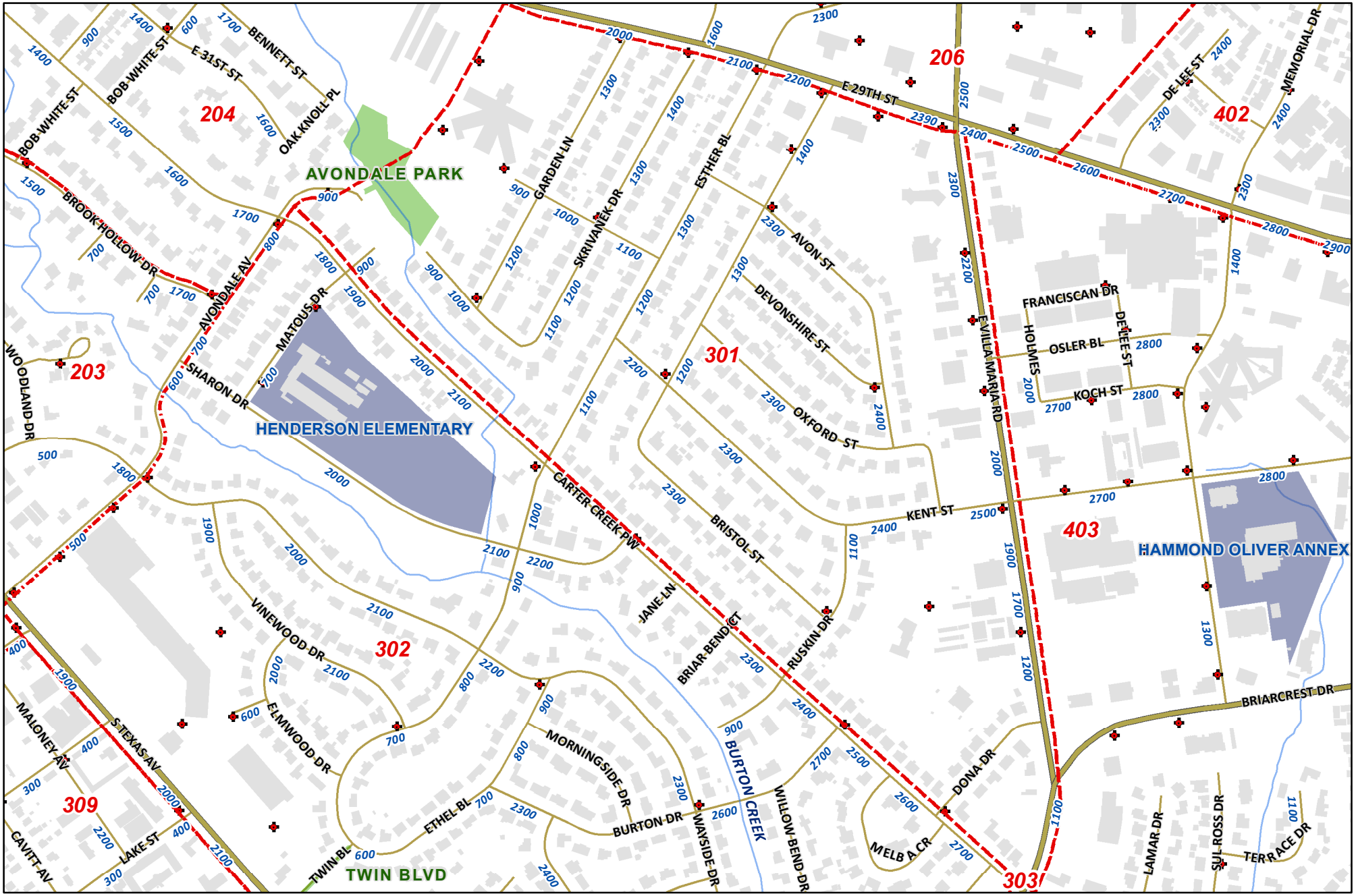

See Page 77

See Page 49

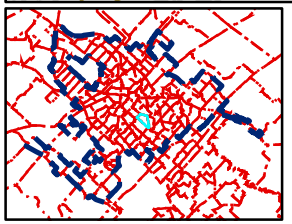

Bryan Fire Department Map Book

Created by: City of Bryan Geographic Information Services

Revised 9/15/2015

See Page 41

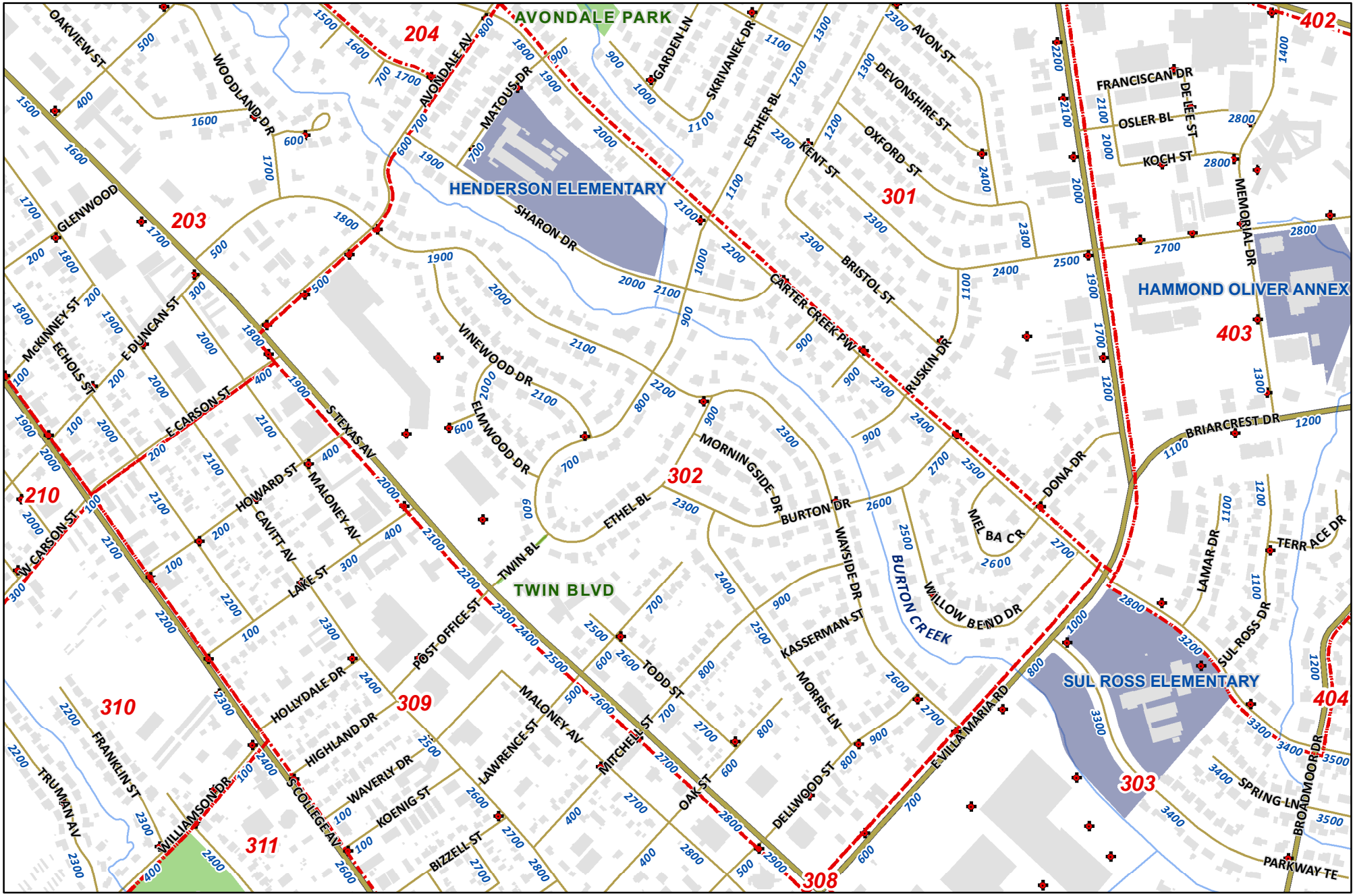

See Page 54

Bryan Fire Department Map Book

Created by: City of Bryan Geographic Information Services

Revised 9/15/2015

Public Safety Box - 302

See Page 77

See Page 54

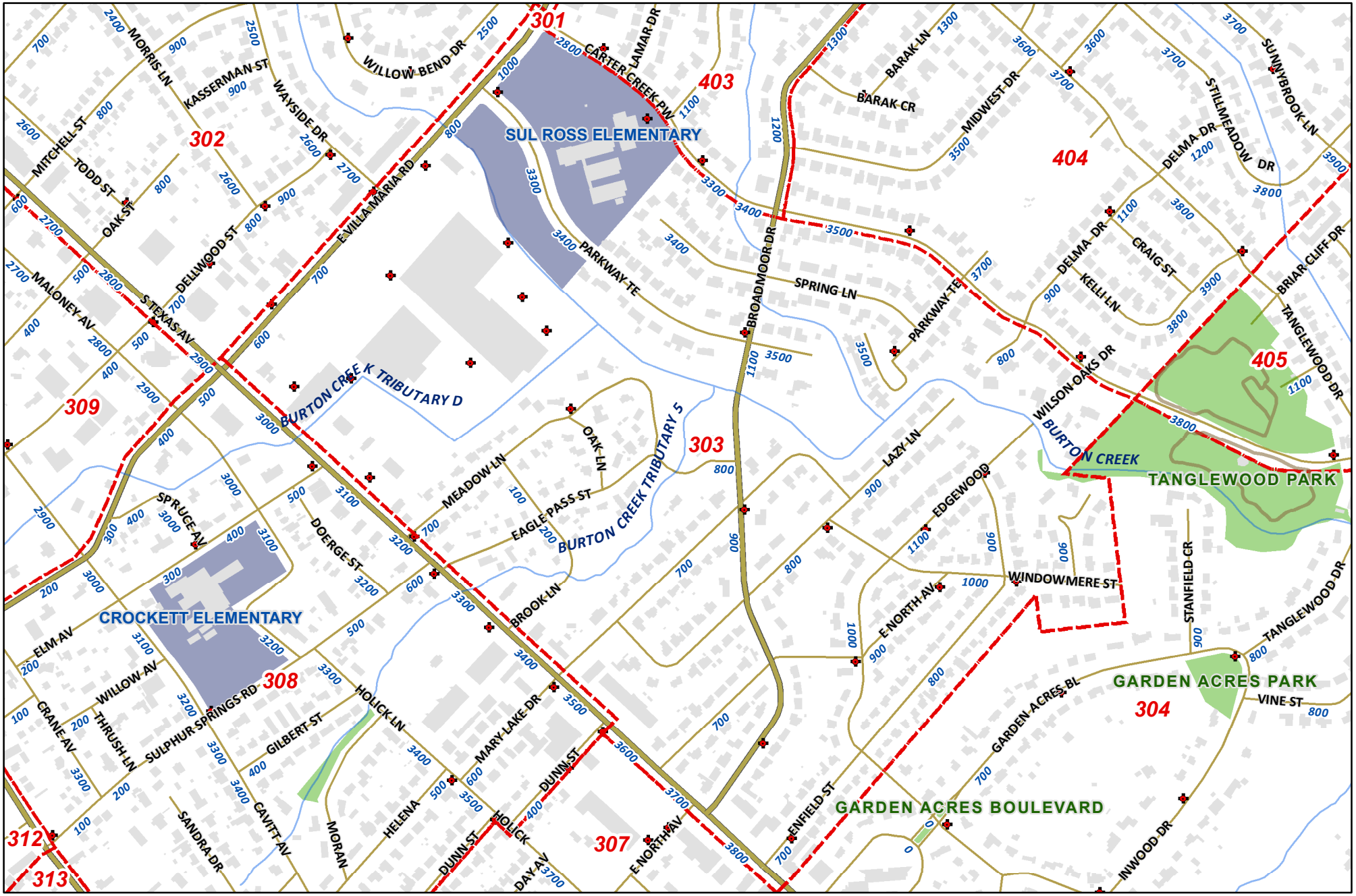

See Page 79

See Page 53

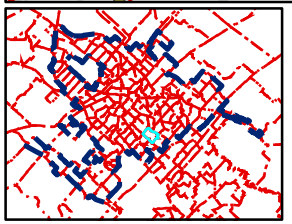

Bryan Fire Department Map Book

Created by: City of Bryan Geographic Information Services

Revised 9/15/2015

See Page 78

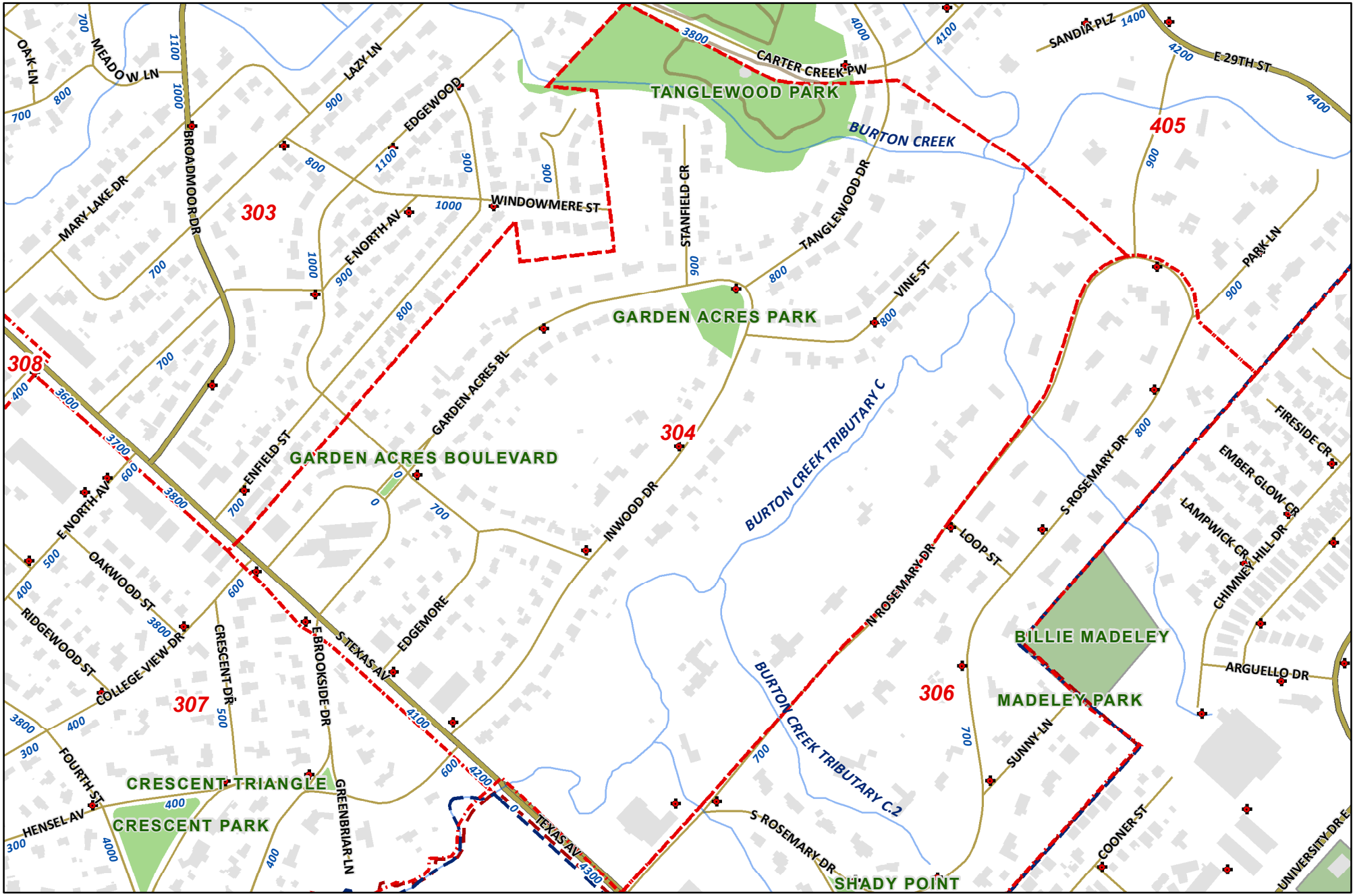

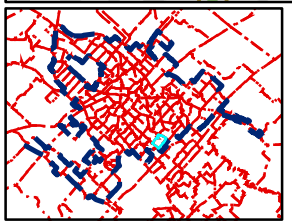

Bryan Fire Department Map Book

Created by: City of Bryan Geographic Information Services

Revised 9/15/2015

Bryan Fire Department Map Book

Created by: City of Bryan Geographic Information Services

Revised 9/15/2015

See Page 50

See Page 59

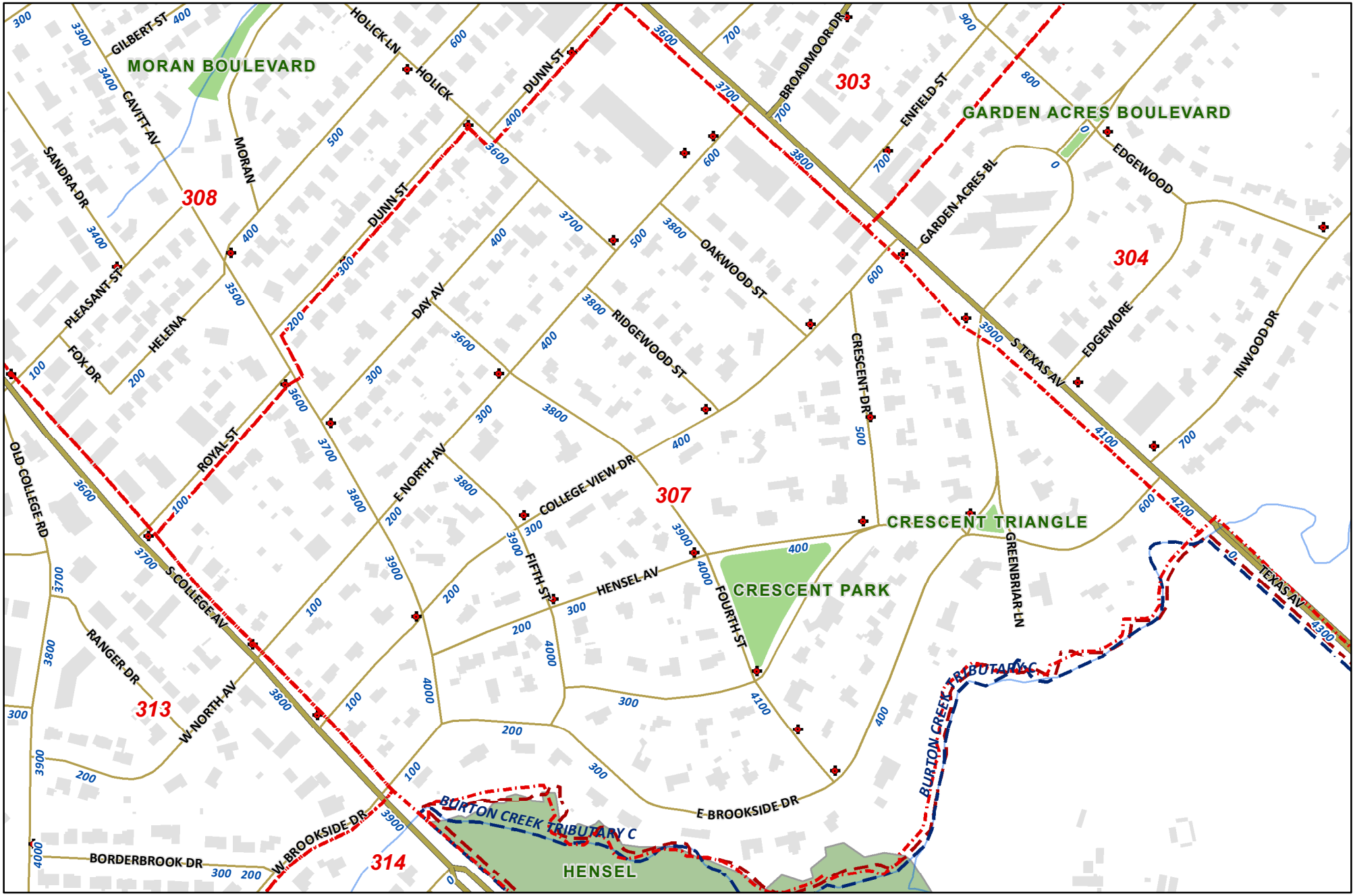

See Page 51

See Page 60

Bryan Fire Department Map Book

Created by: City of Bryan Geographic Information Services

Revised 9/15/2015

Public Safety Box - 307

See Page 49

See Page 58

See Page 59

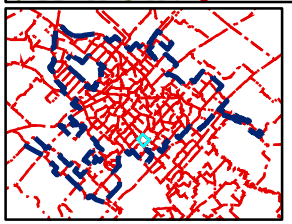

Bryan Fire Department Map Book

Created by: City of Bryan Geographic Information Services

Revised 9/15/2015

Public Safety Box - 308

See Page 56

See Page 57

Bryan Fire Department Map Book

Created by: City of Bryan Geographic Information Services

Revised 9/15/2015

See Page 47

See Page 46

208
202
210
209
310
311
316
317
302
309
312

TRAVIS ATHLETIC COMPLEX
WILLIAMSON PARK
ASTIN RECREATIONAL AREA
TRAVIS B BRYAN MUNICIPAL GOLF COURSE
BURTON CREEK TRIBUTARY D.2

COTTAGE GROVE CR
ATKINS ST
UNION ST
FOUNTAIN AV
W CARSON ST
NORTHERN ST
ORMAN ST
BEASON ST
W DUNCAN ST
MILLER AV
MAULICE AV
TRUMAN AV
FRANKLIN ST
BOMBER DR
CHURCHILL DR
ROOSEVELT ST
WILLIAMSON DR
S COLLEGE AV
ECHOLS ST
CAVITT AV
LAKE ST
HOLLYDALE DR
HIGHLAND DR
WAVERLY DR
KOENIG ST
ROUNTREE DR
POST OFFICE ST
MALONEY AV
BIZZELL ST
CLIFF ST
EDGE ST
DAVIS ST
STUART ST
CINDY LN
SANDY LN
TURKEY CREEK RD
FINFEATHER RD
PEPPER TREE DR
EVERGREEN CR

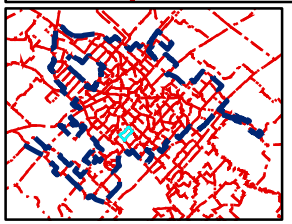

Bryan Fire Department Map Book

Created by: City of Bryan Geographic Information Services

Revised 9/15/2015

See Page 54

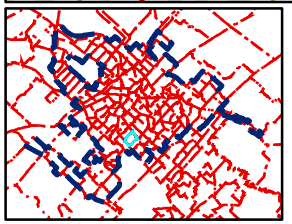

Bryan Fire Department Map Book

Created by: City of Bryan Geographic Information Services

Revised 9/15/2015

Public Safety Box - 311

See Page 57

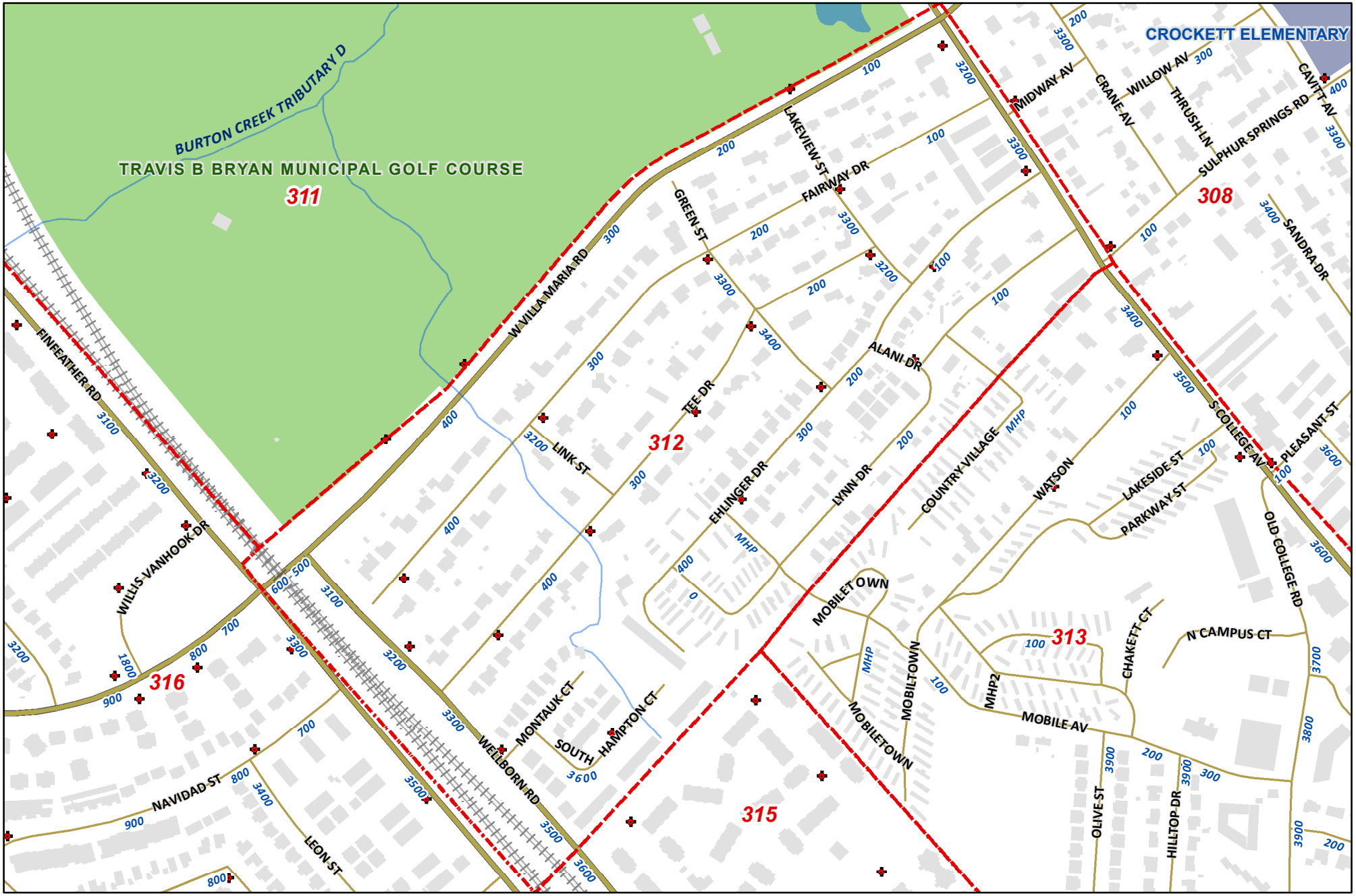

See Page 59

See Page 61

Bryan Fire Department Map Book

Created by: City of Bryan Geographic Information Services

Revised 9/15/2015

See Page 54

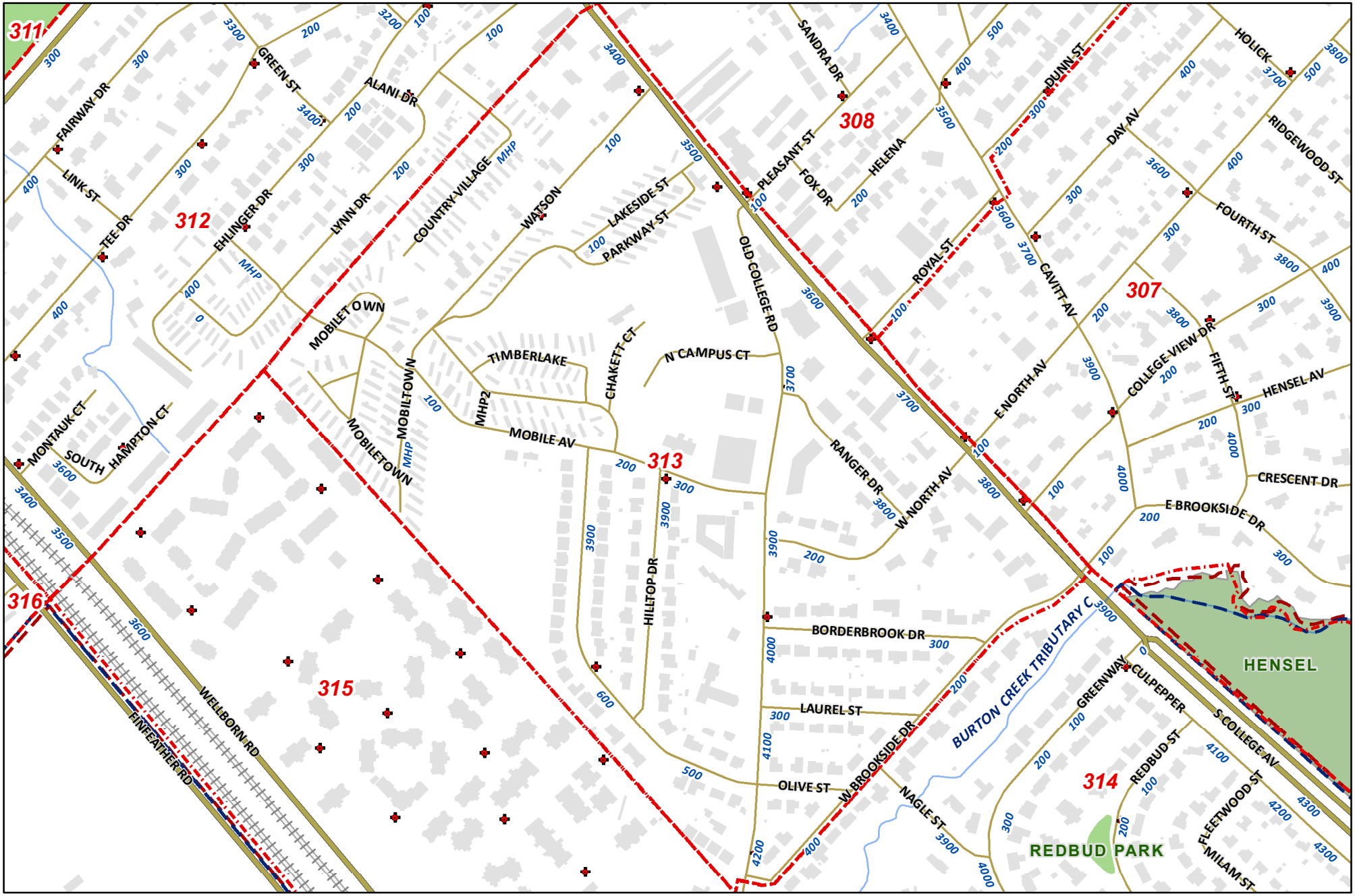

See Page 53

Bryan Fire Department Map Book

Created by: City of Bryan Geographic Information Services

Revised 9/15/2015

See Page 53

See Page 61

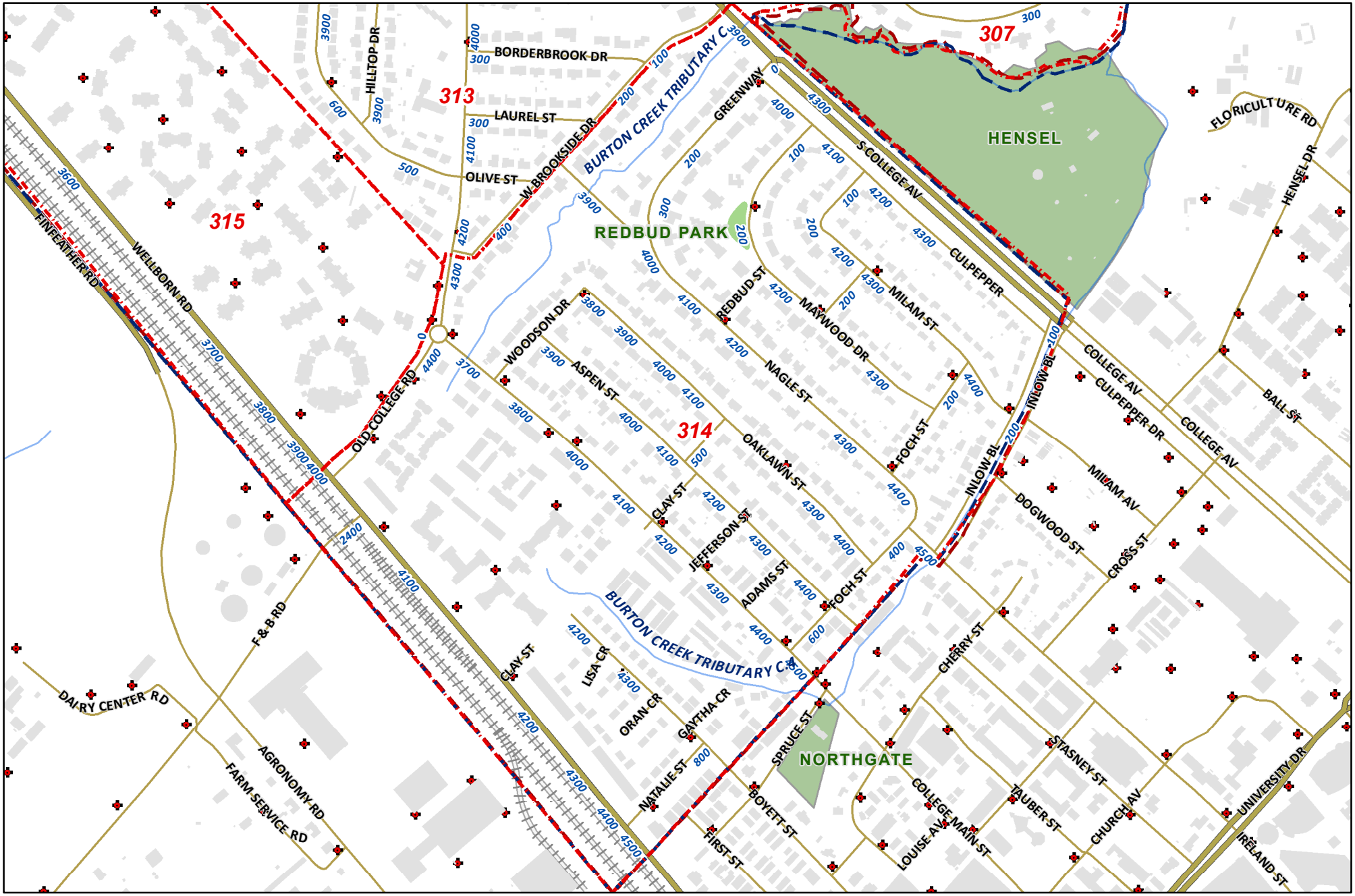

Bryan Fire Department Map Book

Created by: City of Bryan Geographic Information Services

Revised 9/15/2015

See Page 62

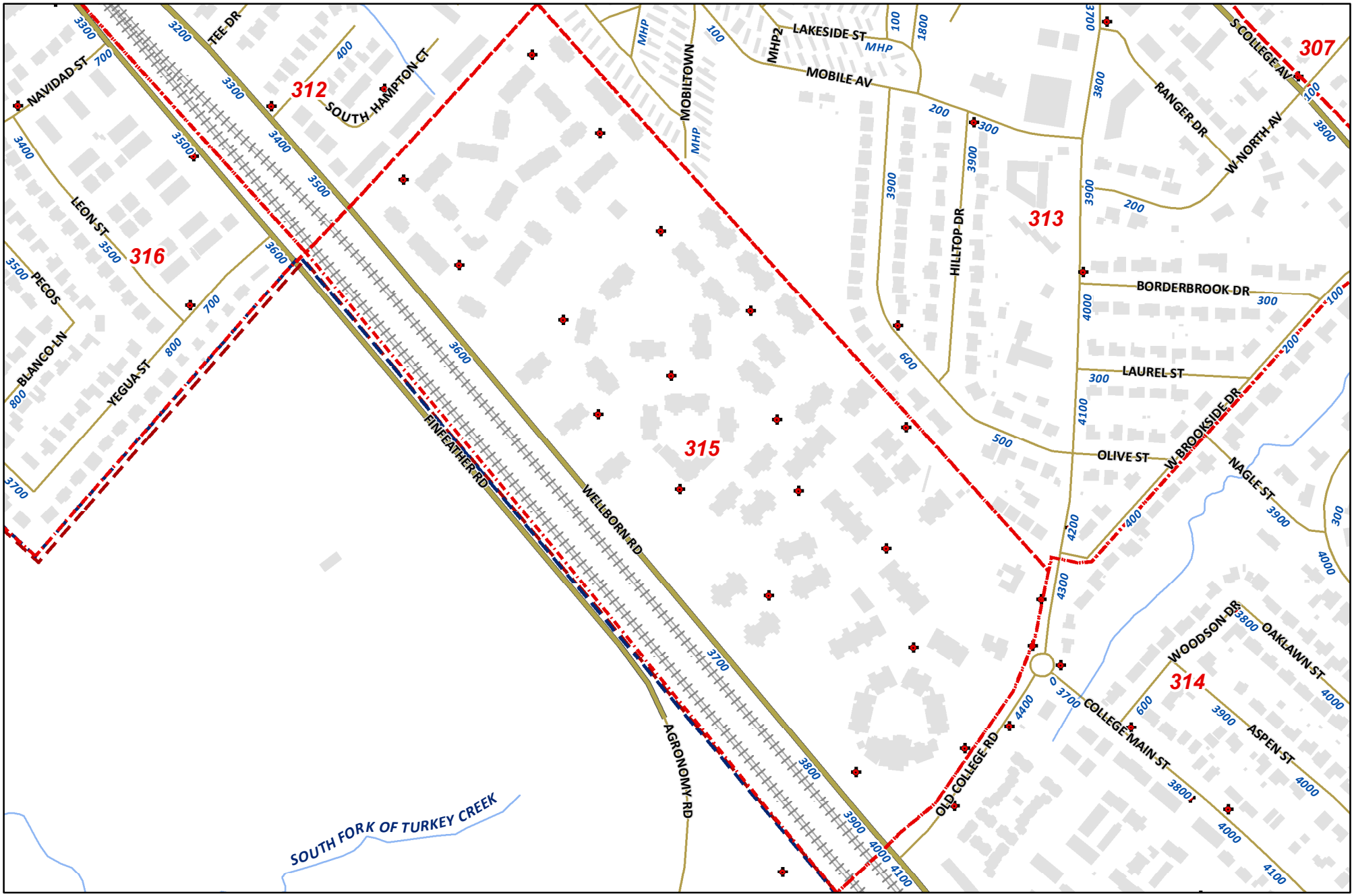

See Page 60

Bryan Fire Department Map Book

Created by: City of Bryan Geographic Information Services

Revised 9/15/2015

Public Safety Box - 315

See Page 56

See Page 63

See Page 57

See Page 61

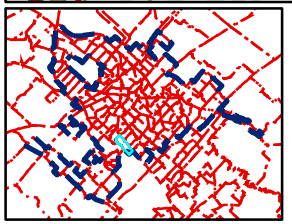

Bryan Fire Department Map Book

Created by: City of Bryan Geographic Information Services

Revised 9/15/2015

See Page 62

See Page 67

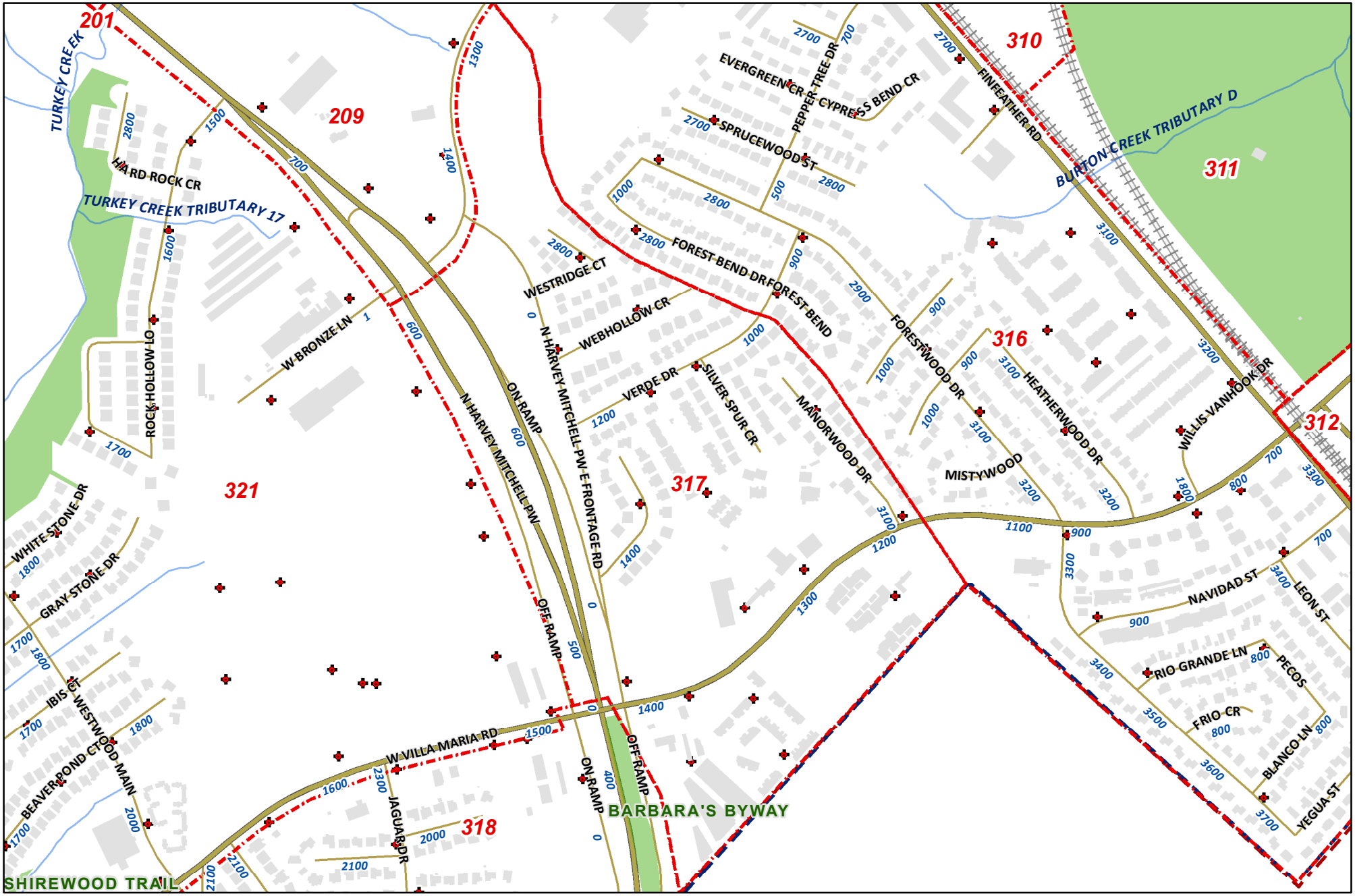

See Page 64

Bryan Fire Department Map Book

Created by: City of Bryan Geographic Information Services

Revised 9/15/2015

See Page 67

See Page 68

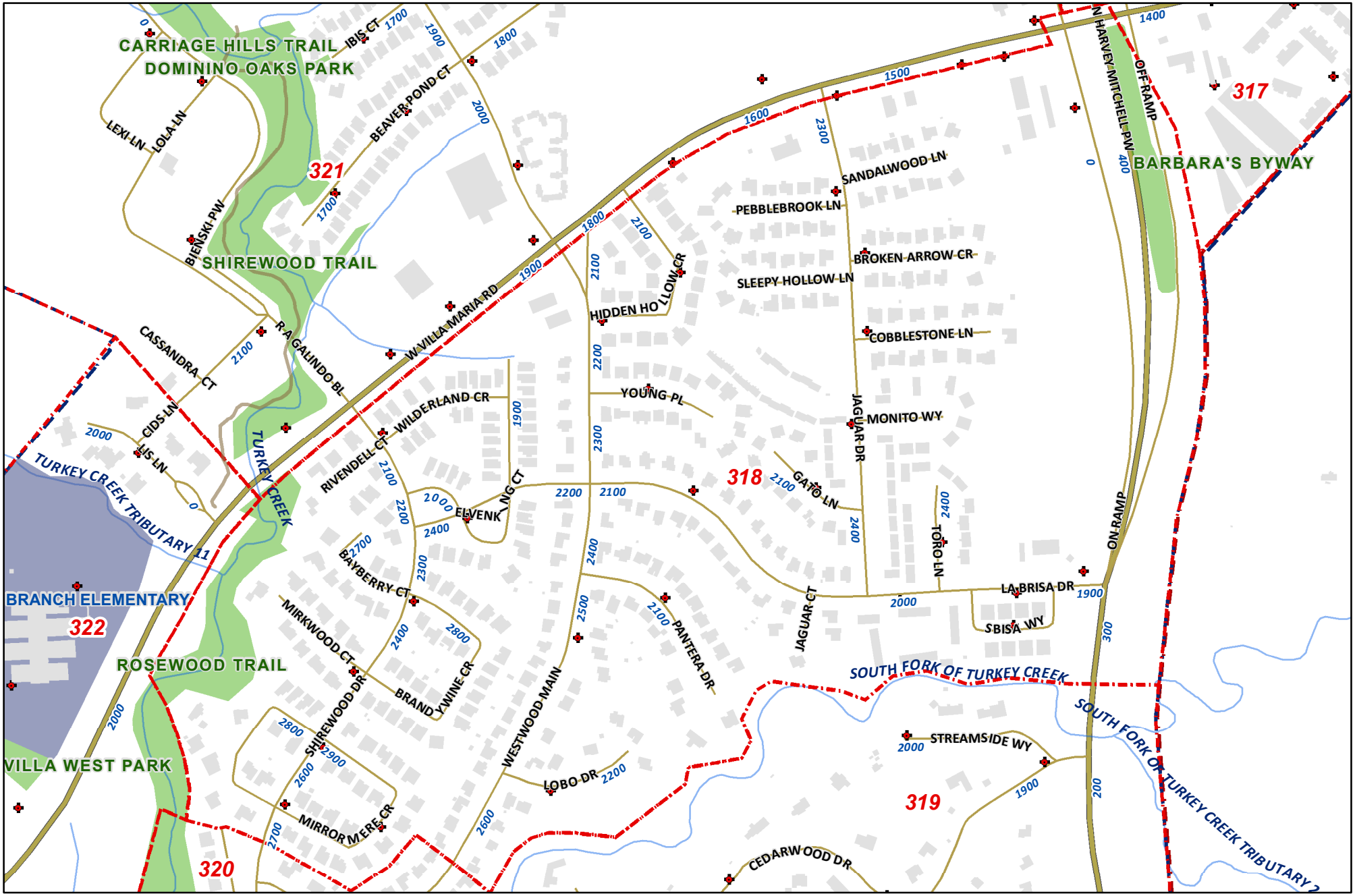

See Page 65

Bryan Fire Department Map Book

Created by: City of Bryan Geographic Information Services

Revised 9/15/2015

See Page 64

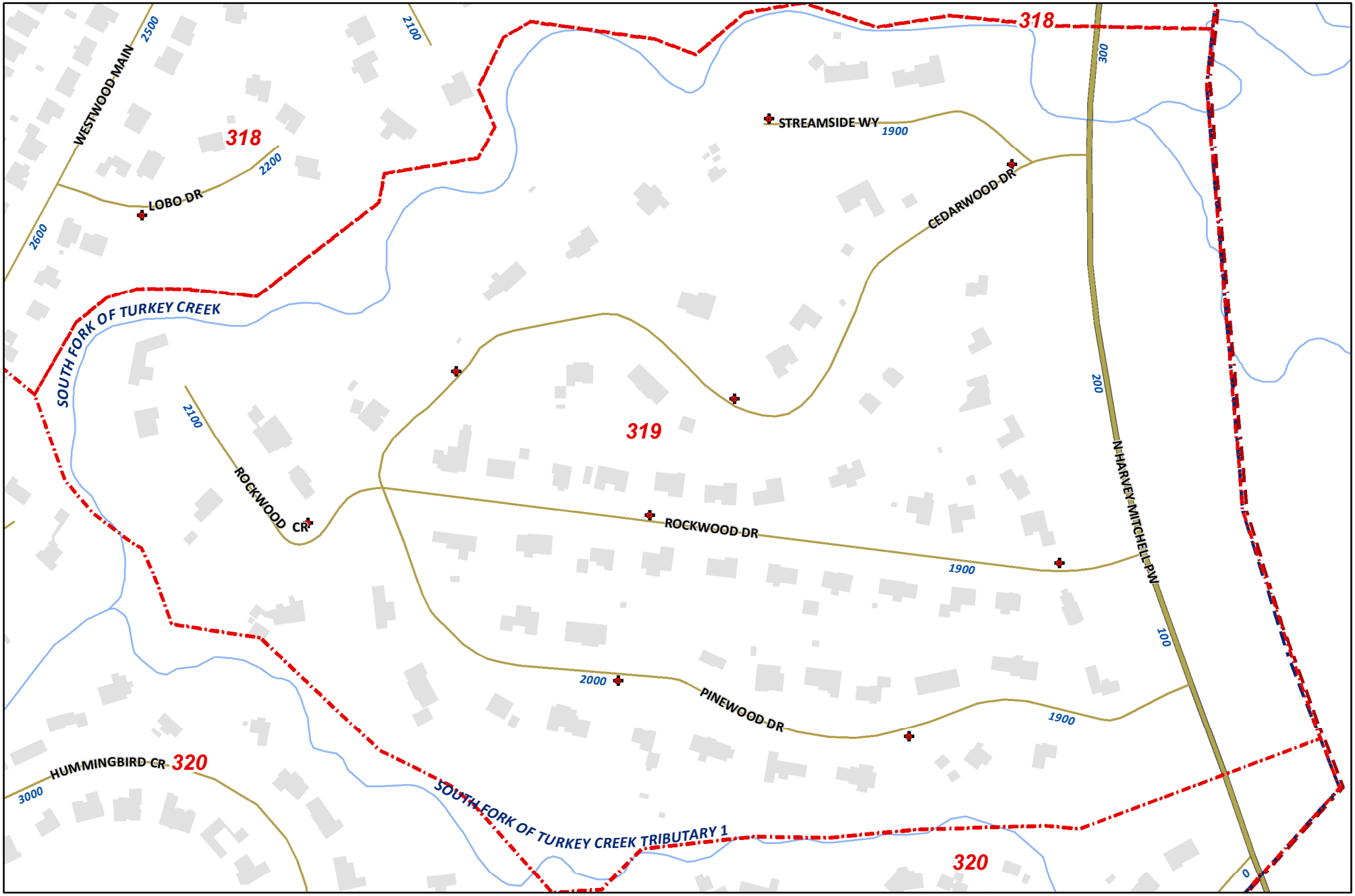

See Page 66

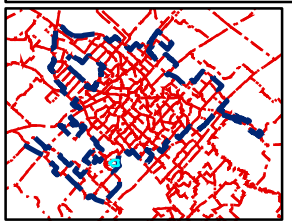

Bryan Fire Department Map Book

Created by: City of Bryan Geographic Information Services

Revised 9/15/2015

See Page 68

318
319
320
322
323
GOLDBERRY CR
SHIREWOOD DR
TURKEY CREEK
PUMA DR
LORITO CR
SOUTH FORK OF TURKEY CREEK
HUMMINGBIRD CR
GA LINDO WY
DEWBERRY LN
WESTWOOD MAIN
TURKEY CREEK TRIBUTARY B2
ROCKWOOD CR
CEDARWOOD DR
ROCKWOOD DR
PINEWOOD DR
SOUTH FORK OF TURKEY CREEK TRIBUTARY 1
N HARVEY MITCHELL PW
HARVEY MITCHELL PW S
TURTLE GROVE CR
WILDERNESS RD
N TRADITIONS DR
ROLLING GLEN DR
DEER TR
EAGLE HILL CT

See Page 69

Bryan Fire Department Map Book

Created by: City of Bryan Geographic Information Services

Revised 9/15/2015

See Page 38

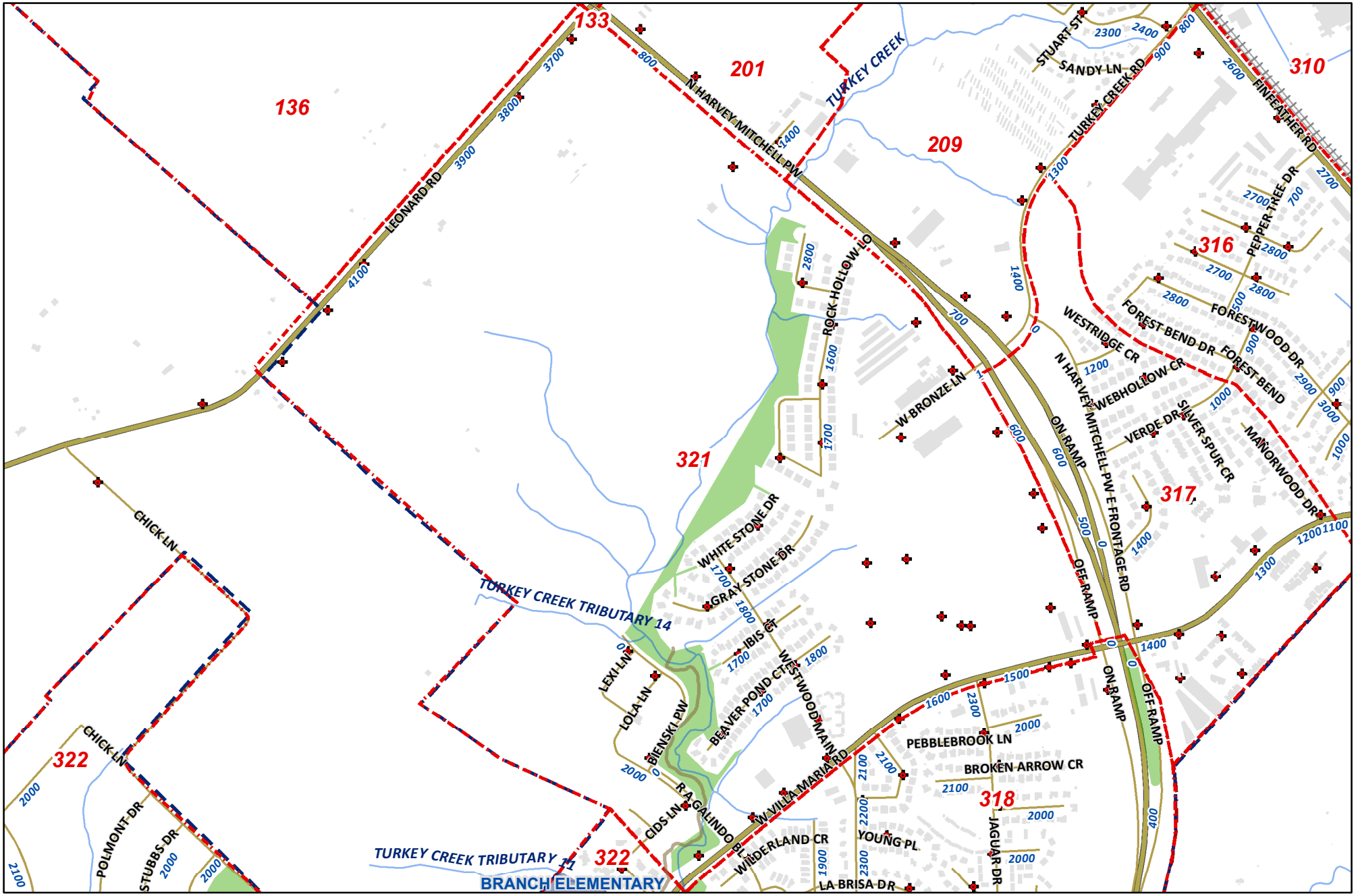

See Page 63

See Page 68

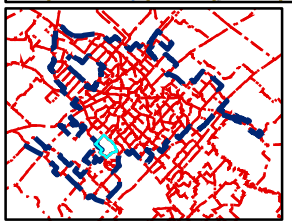

Bryan Fire Department Map Book

Created by: City of Bryan Geographic Information Services

Revised 9/15/2015

Public Safety Box - 321

See Page 67

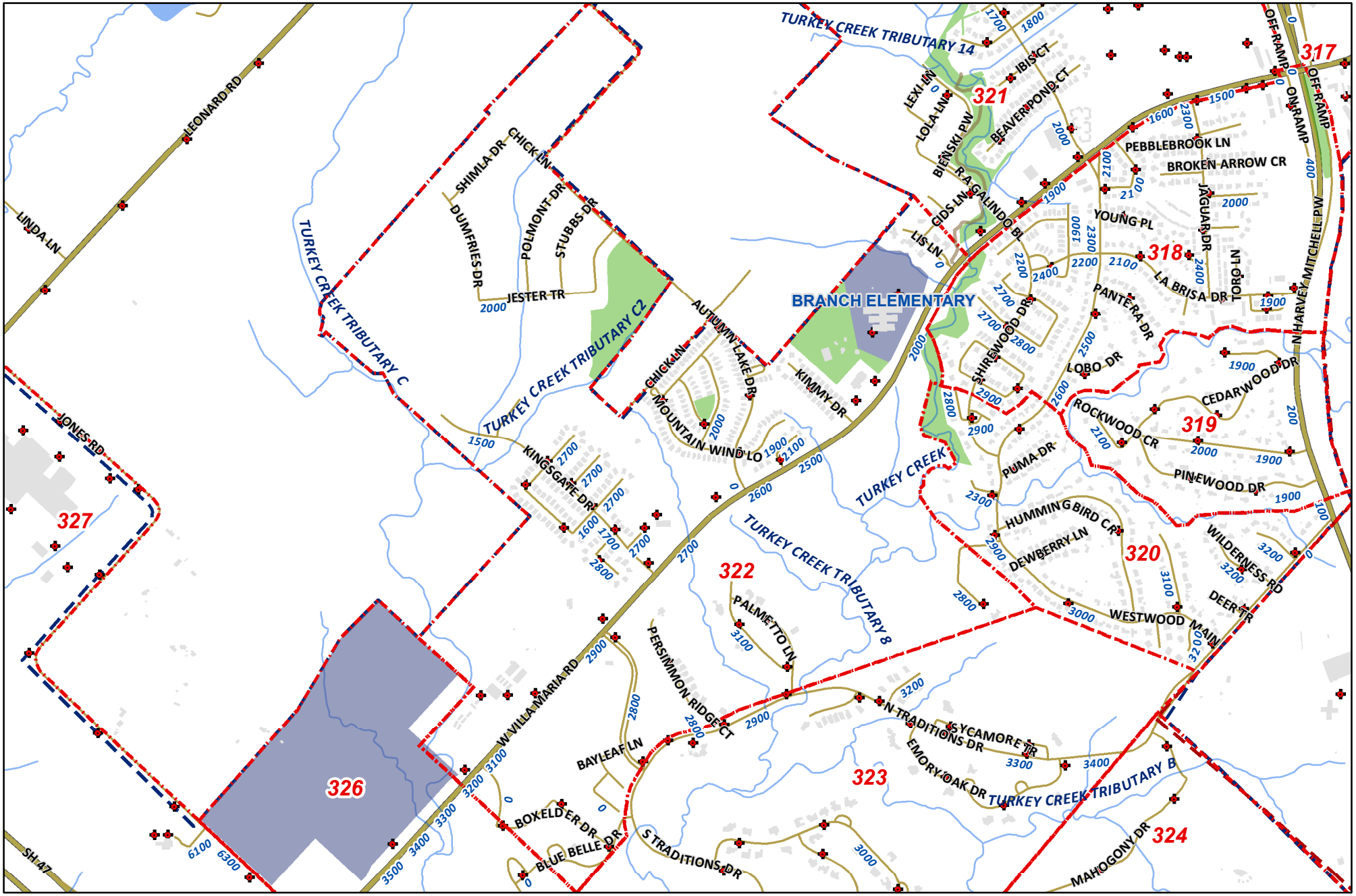

See Page 66

See Page 69

Bryan Fire Department Map Book

Created by: City of Bryan Geographic Information Services

Revised 9/15/2015

See Page 68

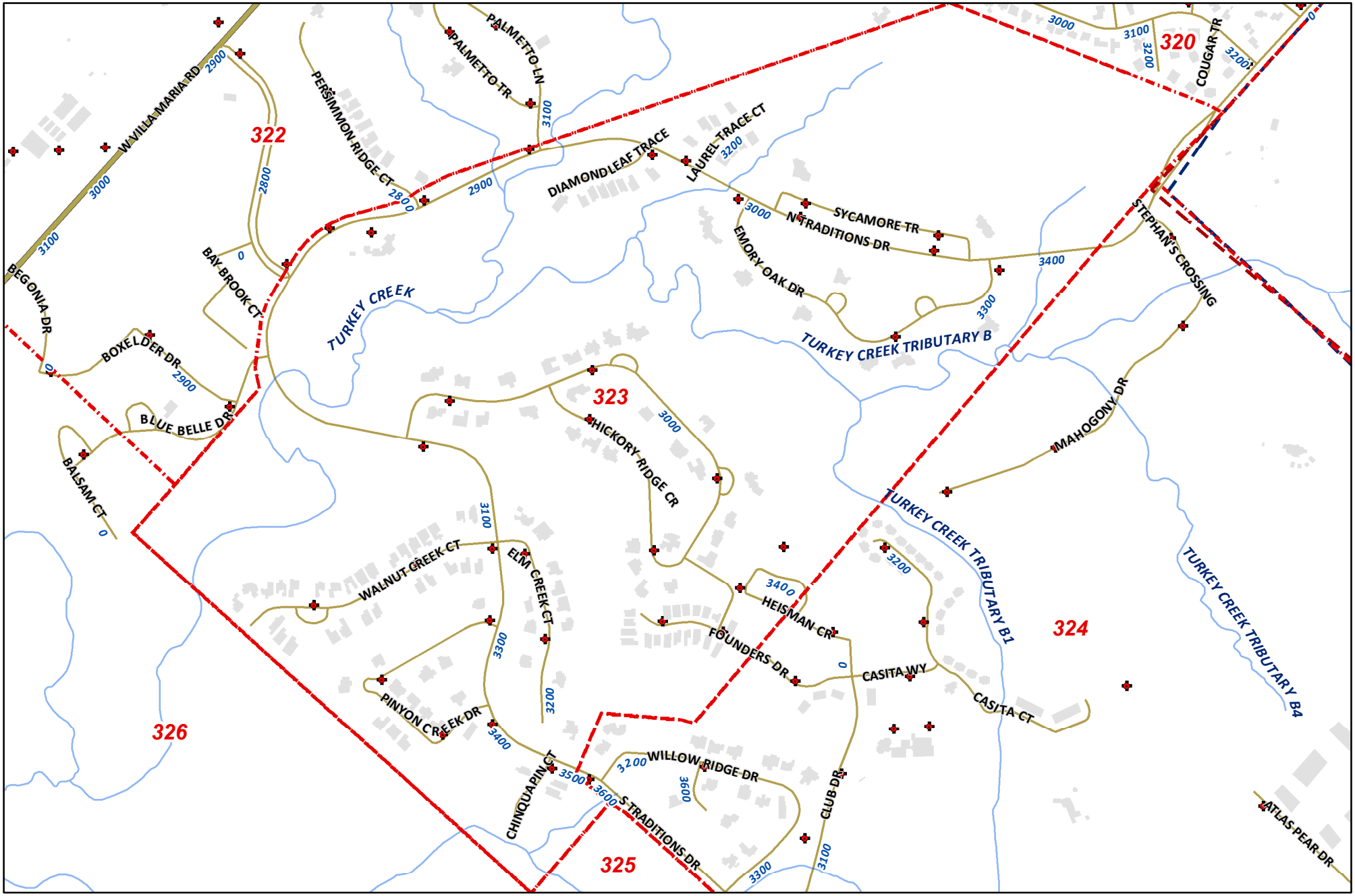

See Page 70

See Page 71

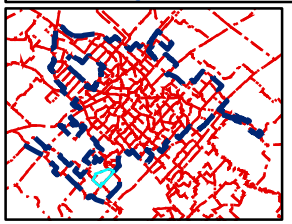

Bryan Fire Department Map Book

Created by: City of Bryan Geographic Information Services

Revised 9/15/2015

See Page 69

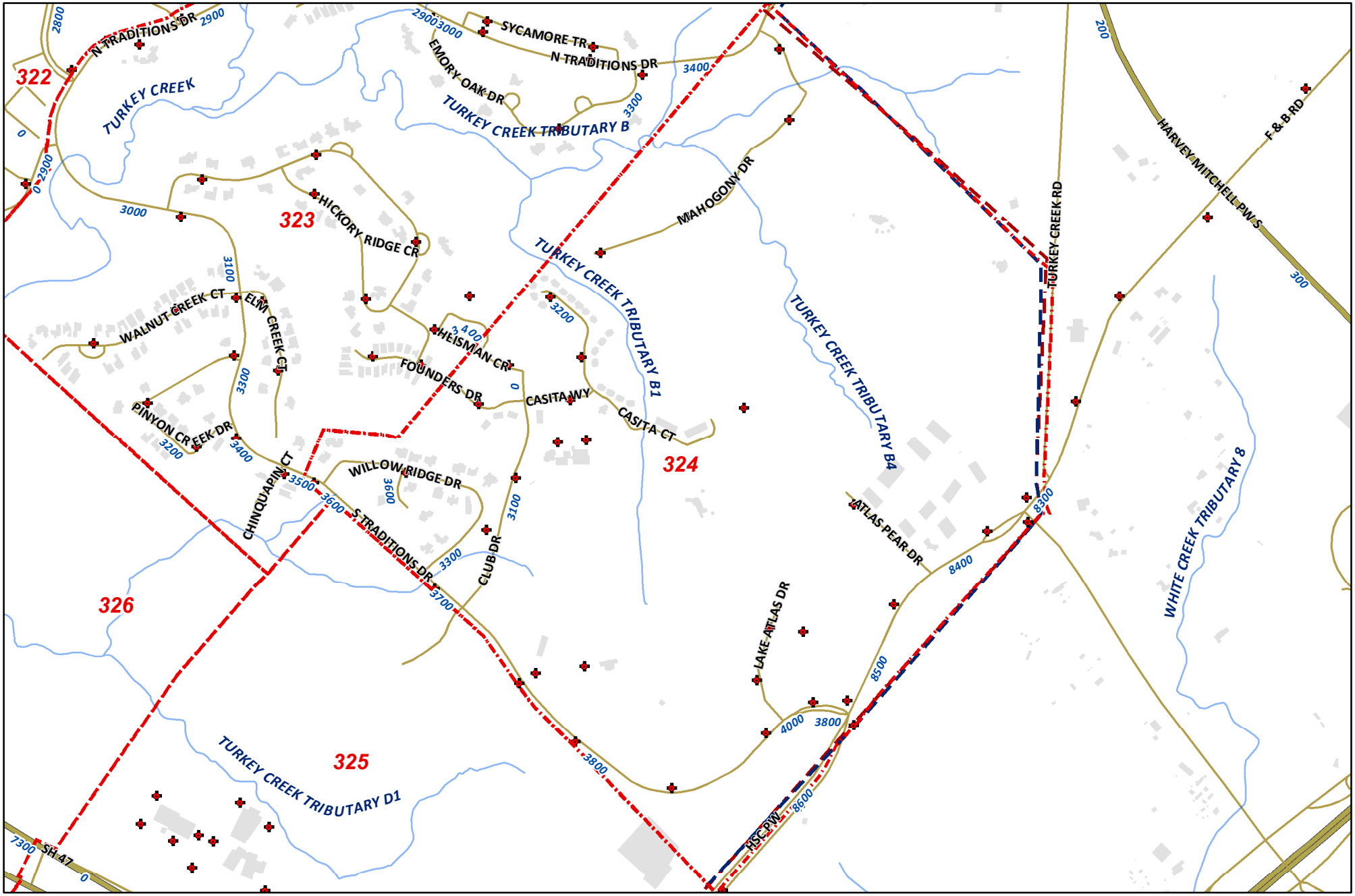

See Page 71

Bryan Fire Department Map Book

Created by: City of Bryan Geographic Information Services

Revised 9/15/2015

See Page 69

See Page 72

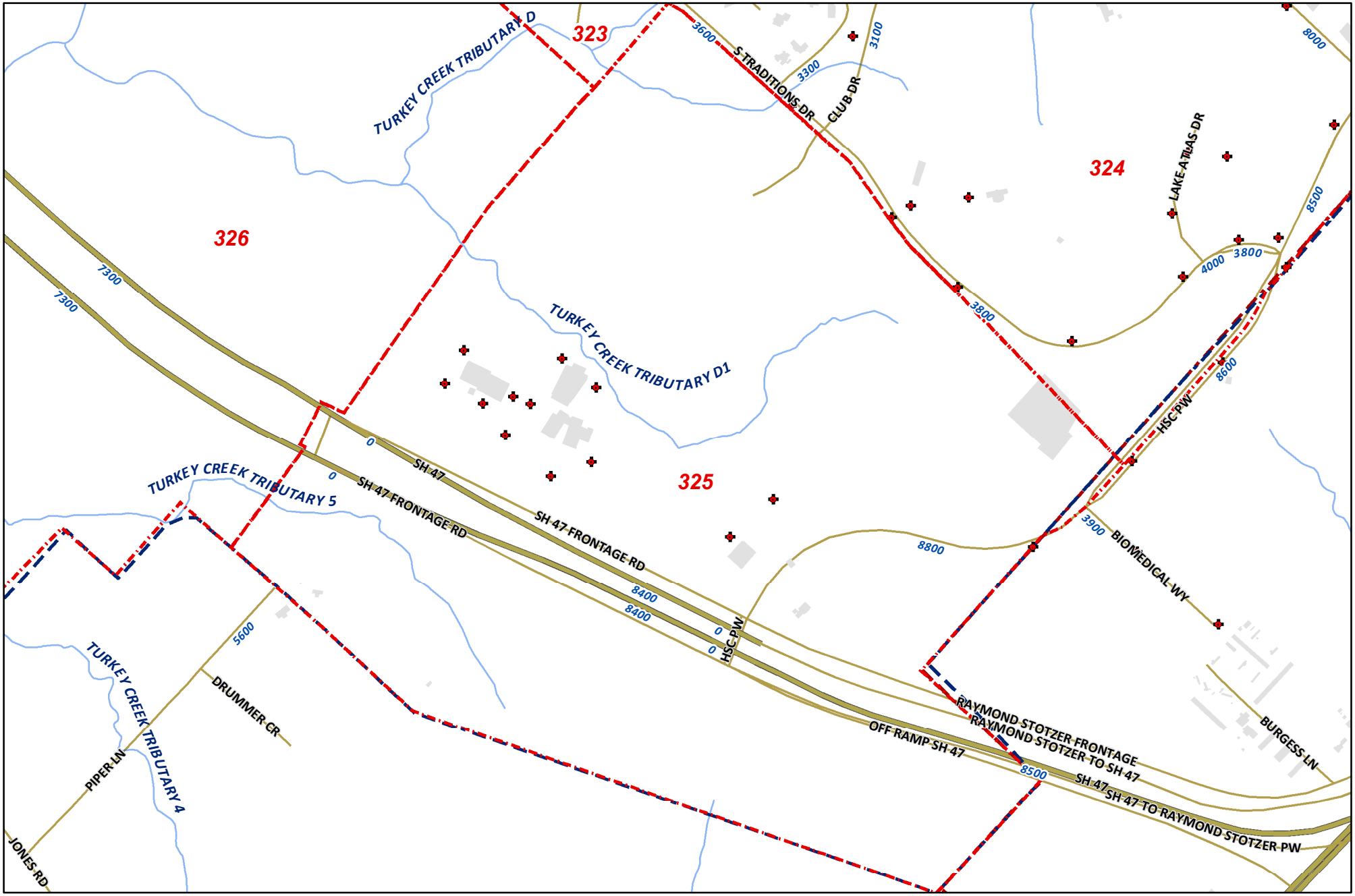

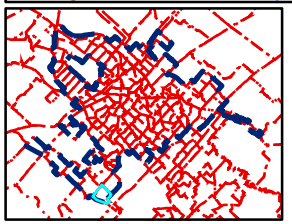

Bryan Fire Department Map Book

Created by: City of Bryan Geographic Information Services

Revised 9/15/2015

Public Safety Box - 325

See Page 68

See Page 73

See Page 69

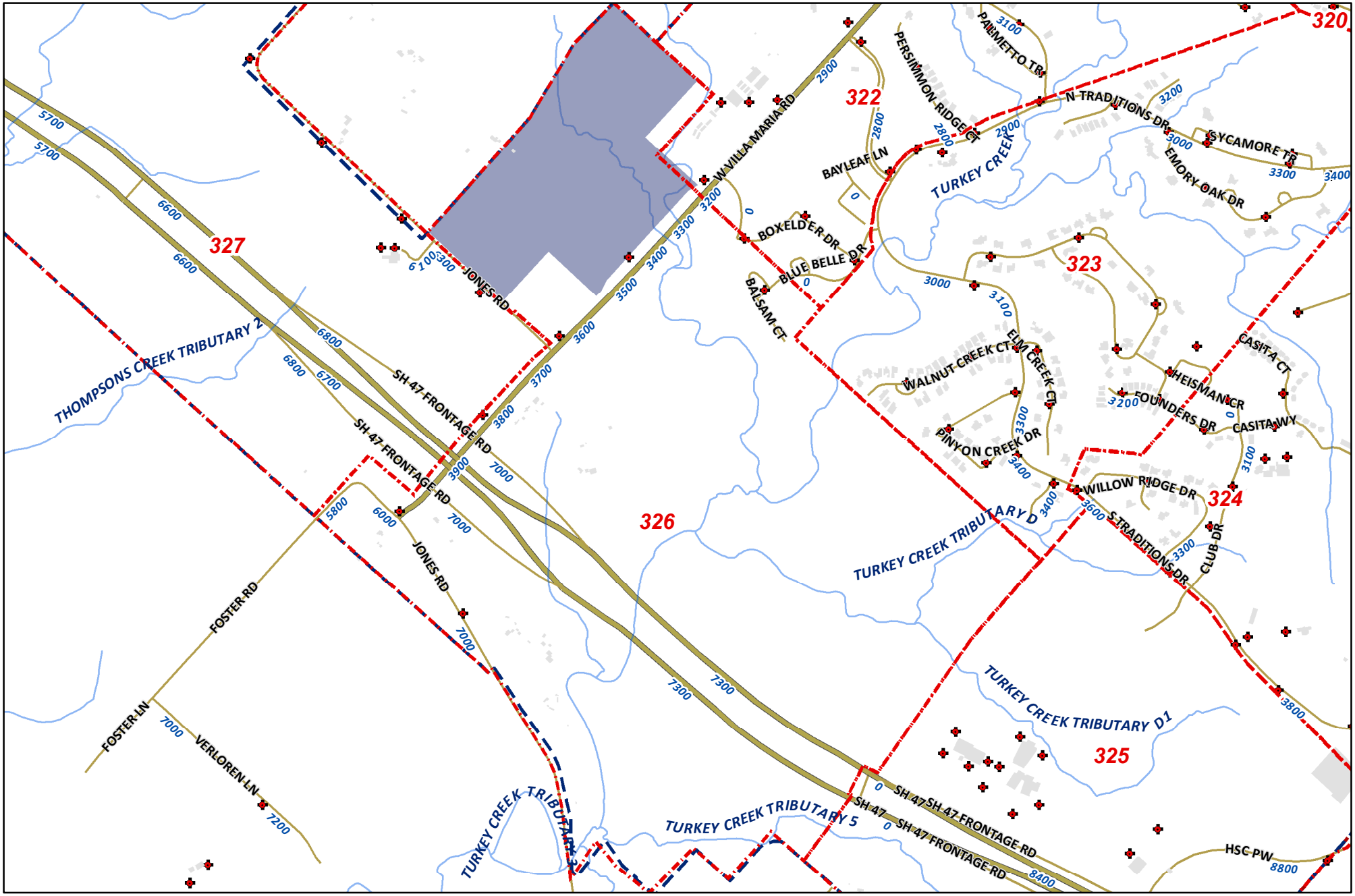

See Page 71

Bryan Fire Department Map Book

Created by: City of Bryan Geographic Information Services

Revised 9/15/2015

Public Safety Box - 326

See Page 74

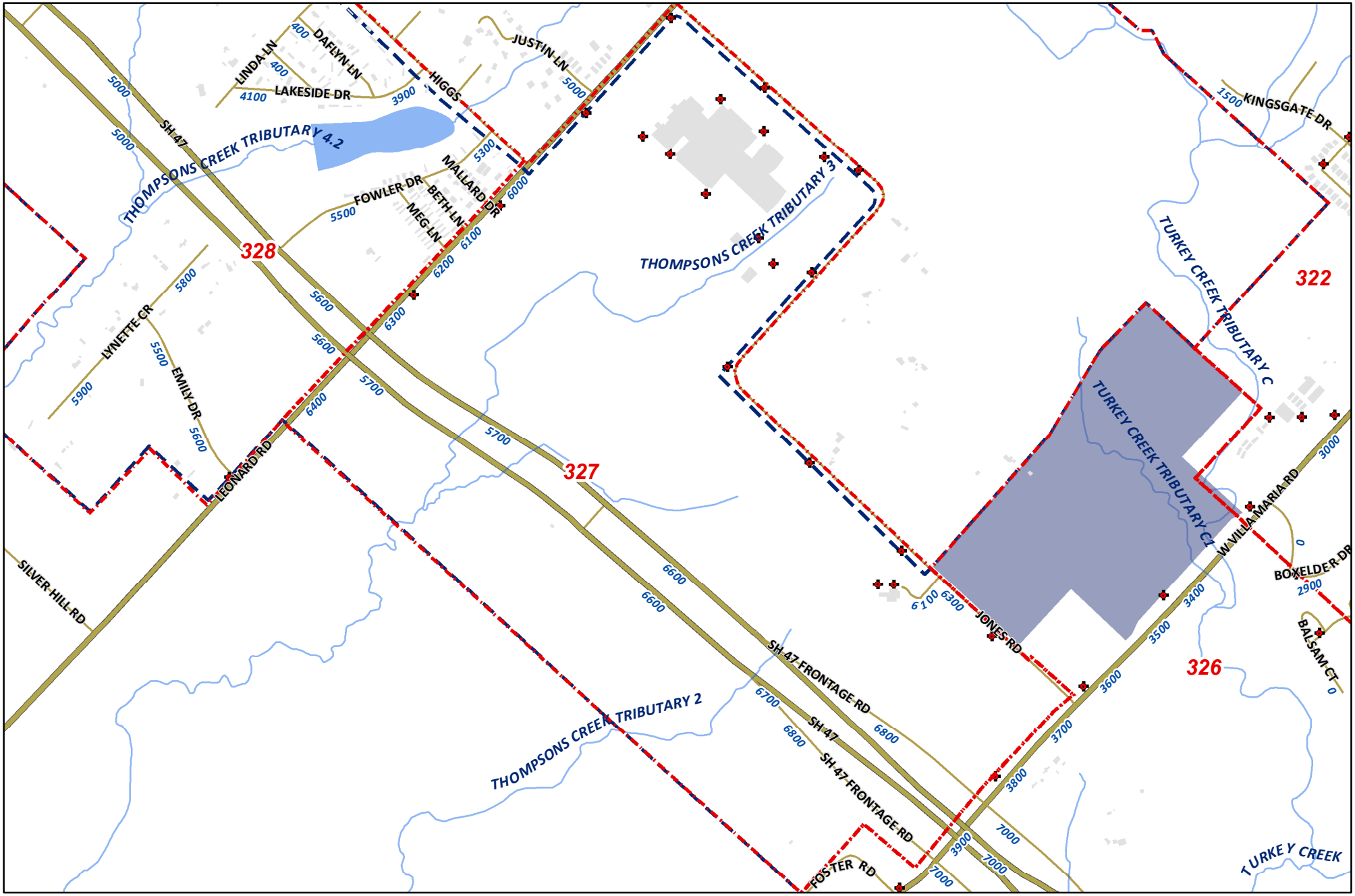

See Page 72

Bryan Fire Department Map Book

Created by: City of Bryan Geographic Information Services

Revised 9/15/2015

Public Safety Box - 327

See Page 37

THOMPSONS CREEK TRIBUTARY 7.1
THOMPSONS CREEK TRIBUTARY 7
THOMPSONS CREEK TRIBUTARY 4.4
THOMPSONS CREEK TRIBUTARY 4.2
THOMPSONS CREEK TRIBUTARY 4
THOMPSONS CREEK TRIBUTARY 4.1
THOMPSONS CREEK TRIBUTARY 3
140
328
327
SILVER HILL RD
SH 47
LINDA LN
TIA MARIA CR
DAFLYN LN
LAKESIDE DR
HIGGS
JUSTIN LN
LEONARD RD
MALLARD DR
FOWLER DR
BETH LN
MEG LN
LYNETTE CR
EMILY DR
BUSH LN
JONES RD
3300
3000
4000
4000
3800
4100
4100
5000
5000
5600
5700
400
5800
3900
5000
5300
6000
5500
6100
6200
6300
5600
5600
5700
5700
6400
5800
5500
5900
5600

See Page 73

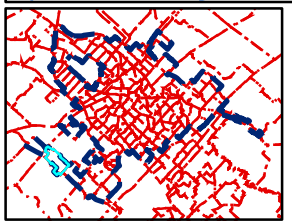

Bryan Fire Department Map Book

Created by: City of Bryan Geographic Information Services

Revised 9/15/2015

See Page 110

See Page 44

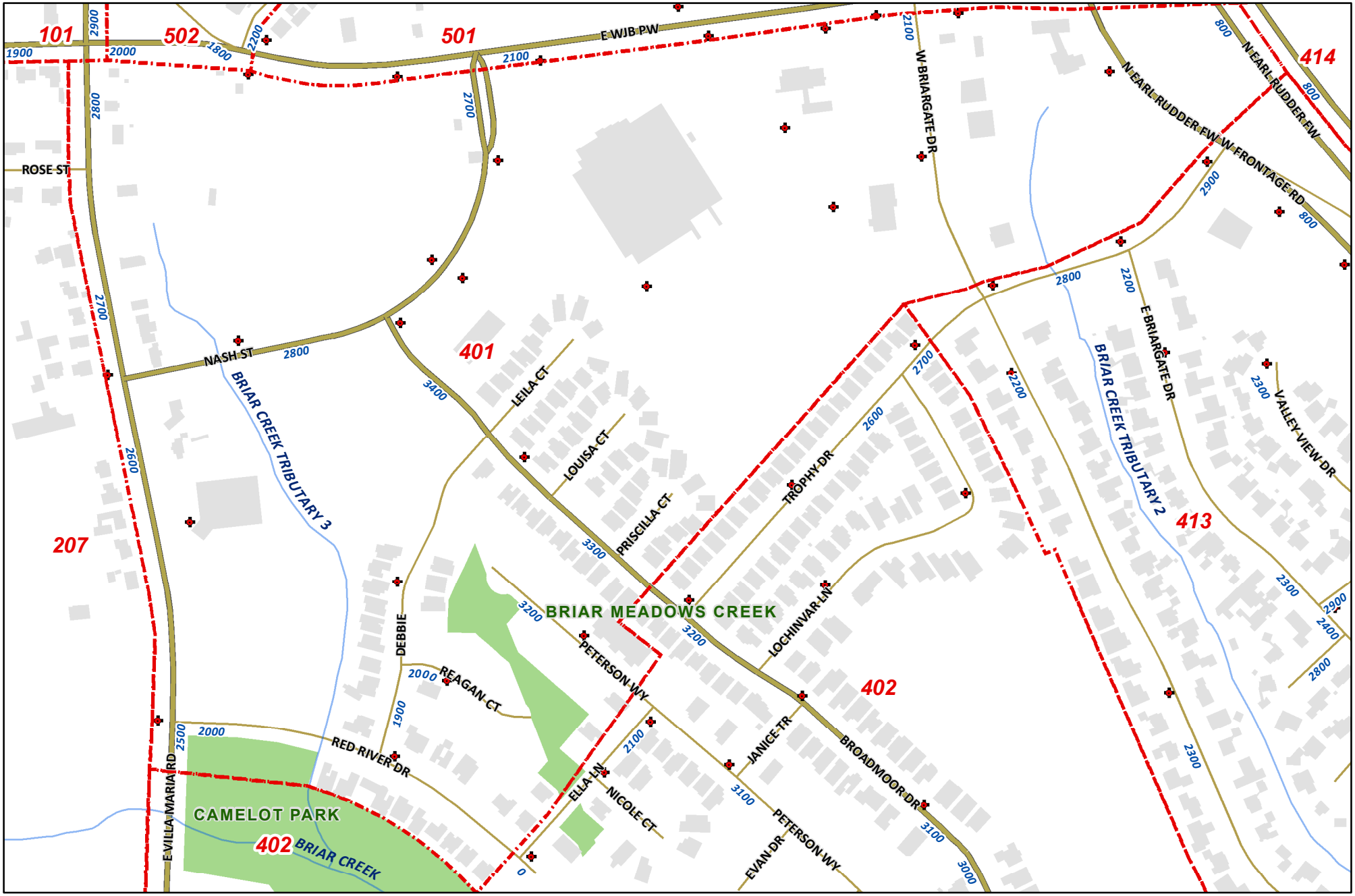

See Page 87

See Page 76

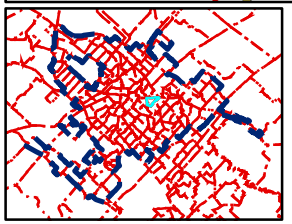

Bryan Fire Department Map Book

Created by: City of Bryan Geographic Information Services

Revised 9/15/2015

See Page 75

See Page 44

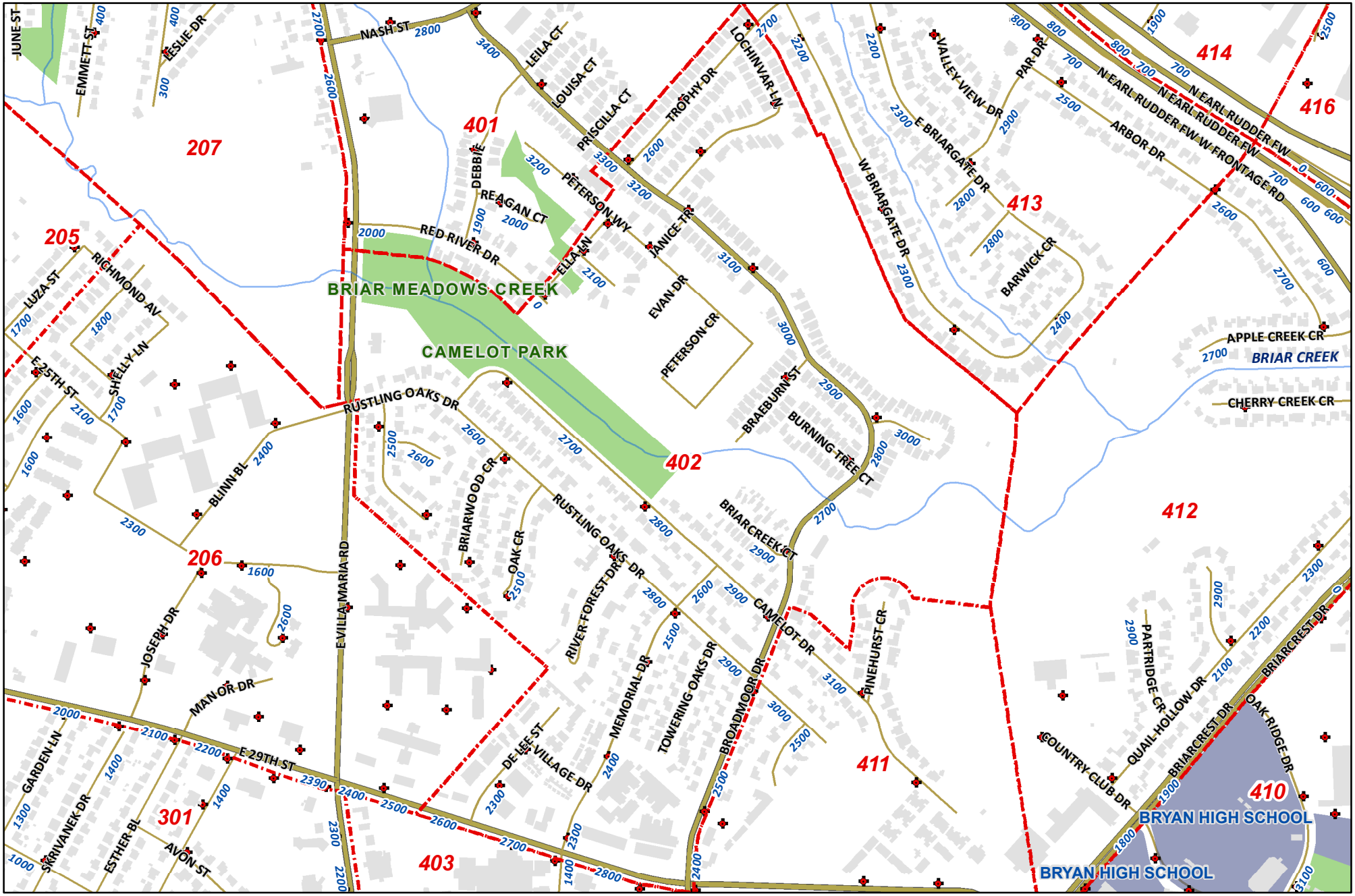

See Page 86

See Page 77

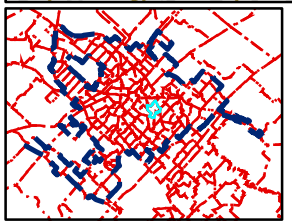

Bryan Fire Department Map Book

Created by: City of Bryan Geographic Information Services

Revised 9/15/2015

Public Safety Box - 402

See Page 76

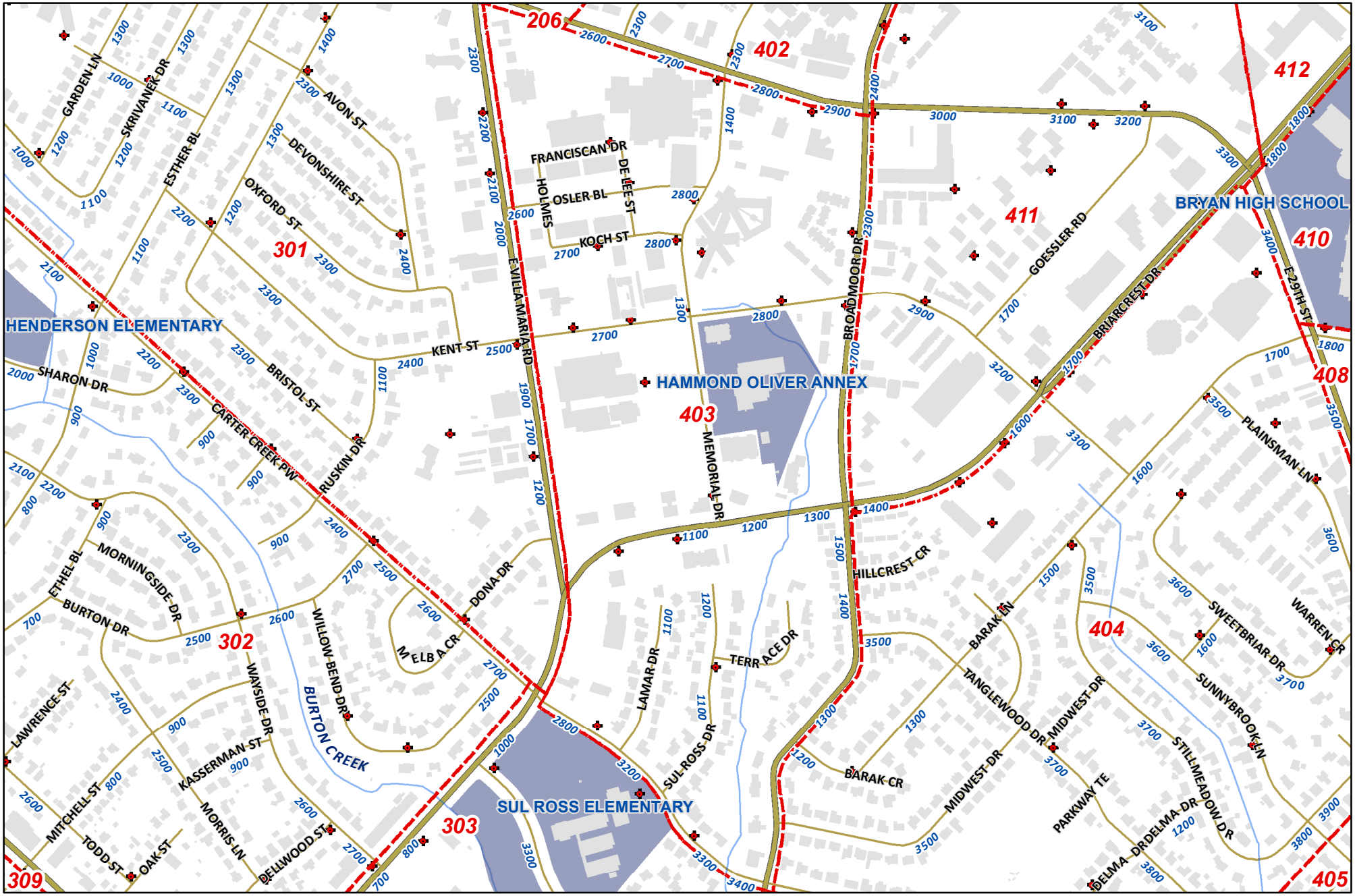

See Page 50

Bryan Fire Department Map Book

Created by: City of Bryan Geographic Information Services

Revised 9/15/2015

See Page 85

See Page 77

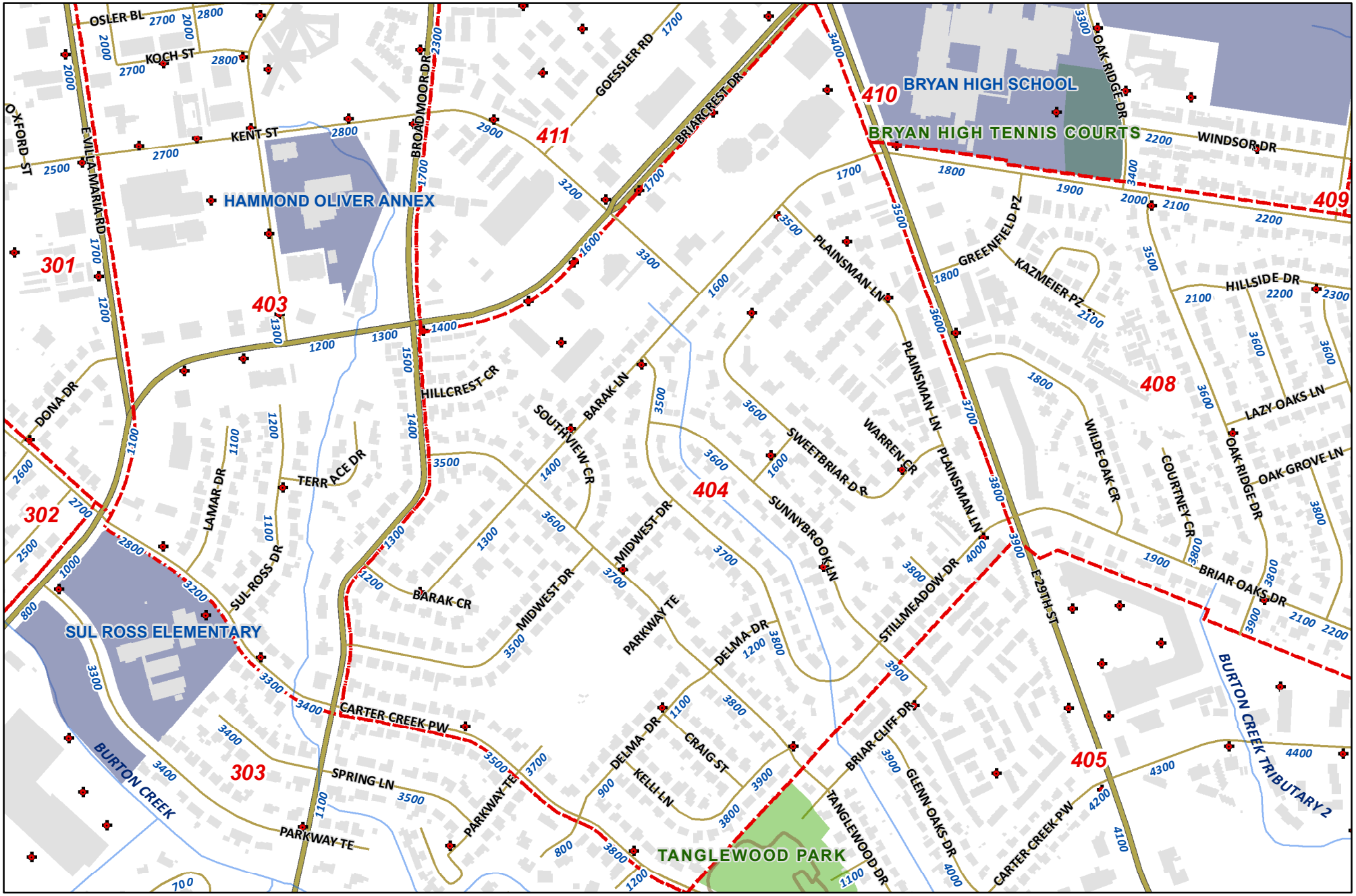

See Page 82

See Page 51

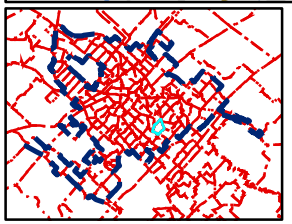

Bryan Fire Department Map Book

Created by: City of Bryan Geographic Information Services

Revised 9/15/2015

See Page 82

See Page 50

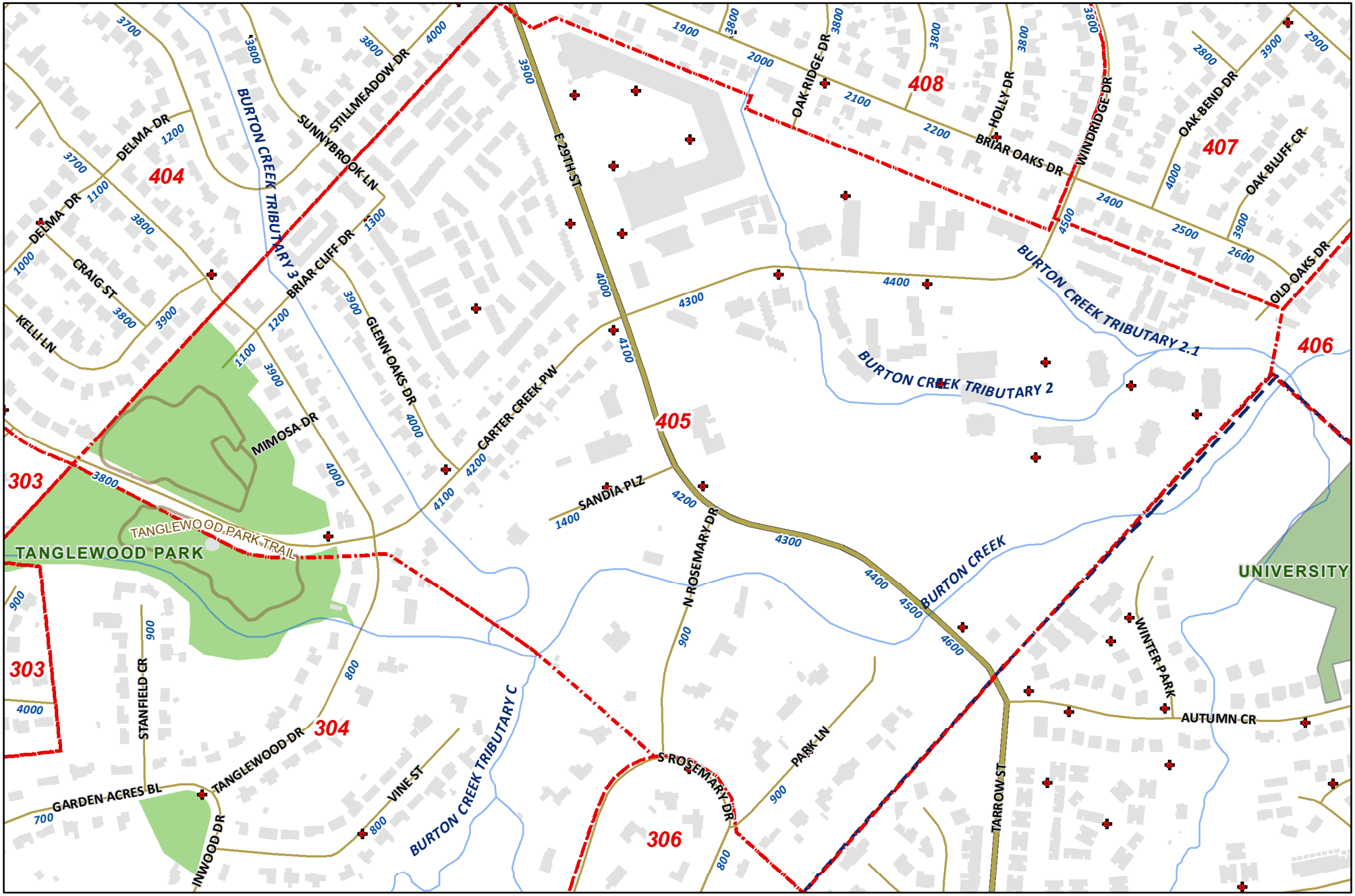

See Page 80

See Page 52

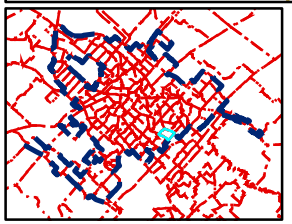

Bryan Fire Department Map Book

Created by: City of Bryan Geographic Information Services

Revised 9/15/2015

See Page 79

CHERRY PARK
JOHNSON ELEMENTARY
HILLSIDE DR
OAK HOLLOW DR
OAK HILL DR
GREEN RIDGE CR
OAKSIDE DR
BARAK LN
RIVER OAKS CR
HOLLY DR
WINDRIDGE DR
WOODMEADOW DR
OAK BEND DR
OAK BLUFF CR
OLD OAKS DR
VALLEY OAKS DR
BRIAR OAKS DR
CARTER CREEK FW
BURTON CREEK TRIBUTARY 2
BURTON CREEK
CARTERS CREEK
N EARL RUDDER FW E FRONTAGE RD
N EARL RUDDER FW
N EARL RUDDER FW W FRONTAGE RD
EARL RUDDER FW S FRONTAGE RD E
EARL RUDDER FW S FRONTAGE RD W
EARL RUDDER FW S
UNIVERSITY DR E
UNIVERSITY
PARK RD
WINTER PARK
AUTUMN CR
E 29TH ST
408
407
406
405
418
419
426

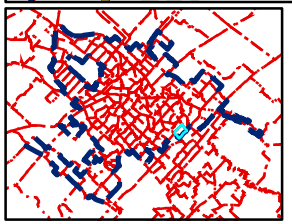

Bryan Fire Department Map Book

Created by: City of Bryan Geographic Information Services

Revised 9/15/2015

See Page 83

See Page 82

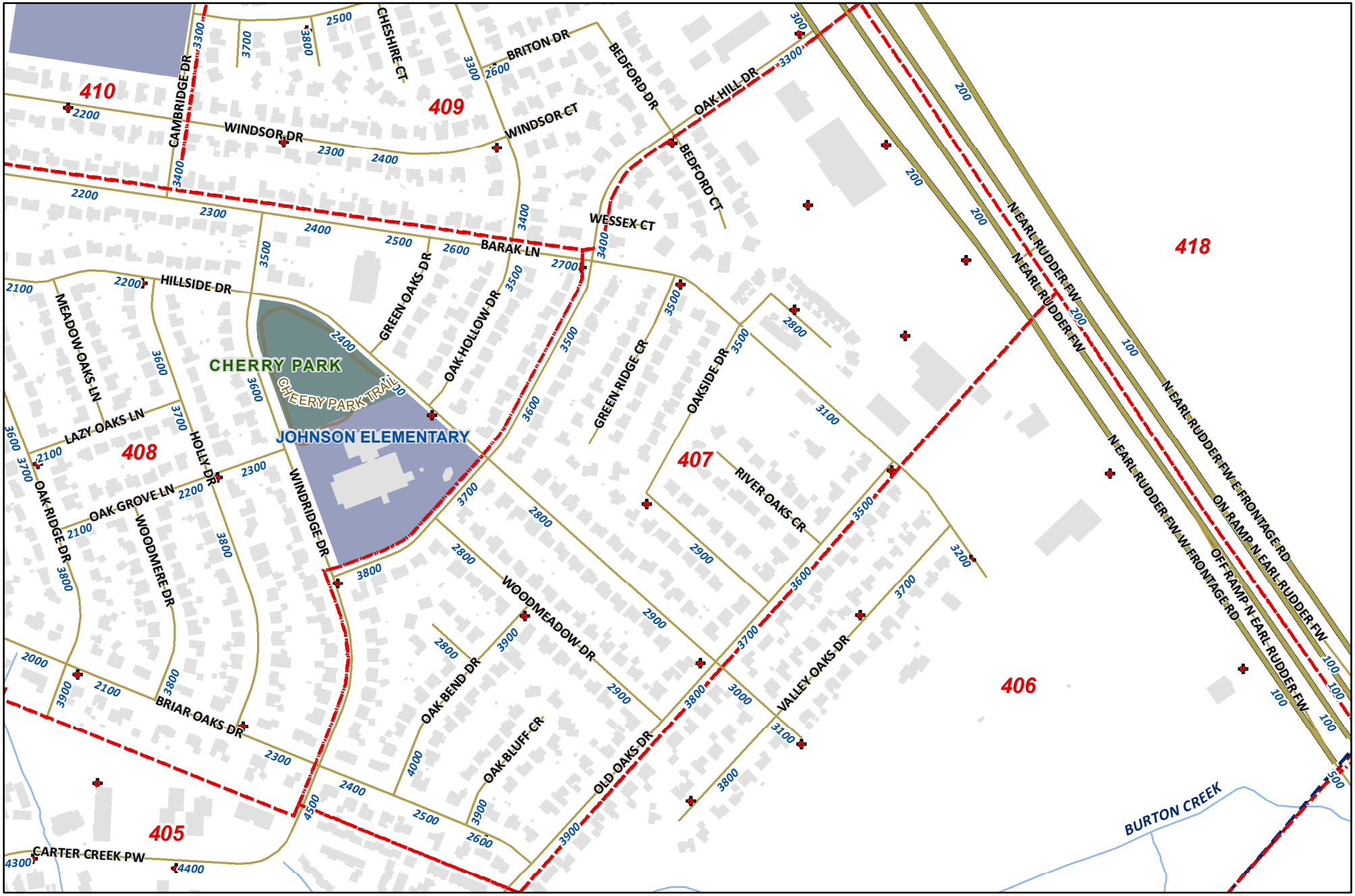

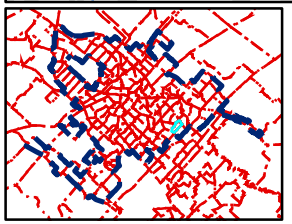

Bryan Fire Department Map Book

Created by: City of Bryan Geographic Information Services

Revised 9/15/2015

See Page 78

See Page 81

BRYAN HIGH SCHOOL

410

409

404

408

407

405

406

CHERRY PARK

JOHNSON ELEMENTARY

WINDSOR DR

WINDSOR CT

CAMBRIDGE DR

BARAK LN

GREENFIELD PZ

PINE TREE DR

KAZMEIER PZ

PLAINSMAN LN

SWEETBRIAR DR

STILLMEADOW DR

SUNNYBROOK LN

E 29TH ST

WILDE OAK CR

COURTNEY CR

MEADOW OAKS LN

LAZY OAKS LN

OAK RIDGE DR

OAK GROVE LN

WOODMERE DR

HOLLY DR

WINDRIDGE DR

BRIAR OAKS DR

HILLSIDE DR

GREEN OAKS DR

OAK HOLLOW DR

OAK HILL DR

WOODMEADOW DR

BURR OAKS CR

OAK BEND DR

OAK BLUFF CR

See Page 79

Bryan Fire Department Map Book

Created by: City of Bryan Geographic Information Services

Revised 9/15/2015

See Page 91

See Page 84

See Page 92

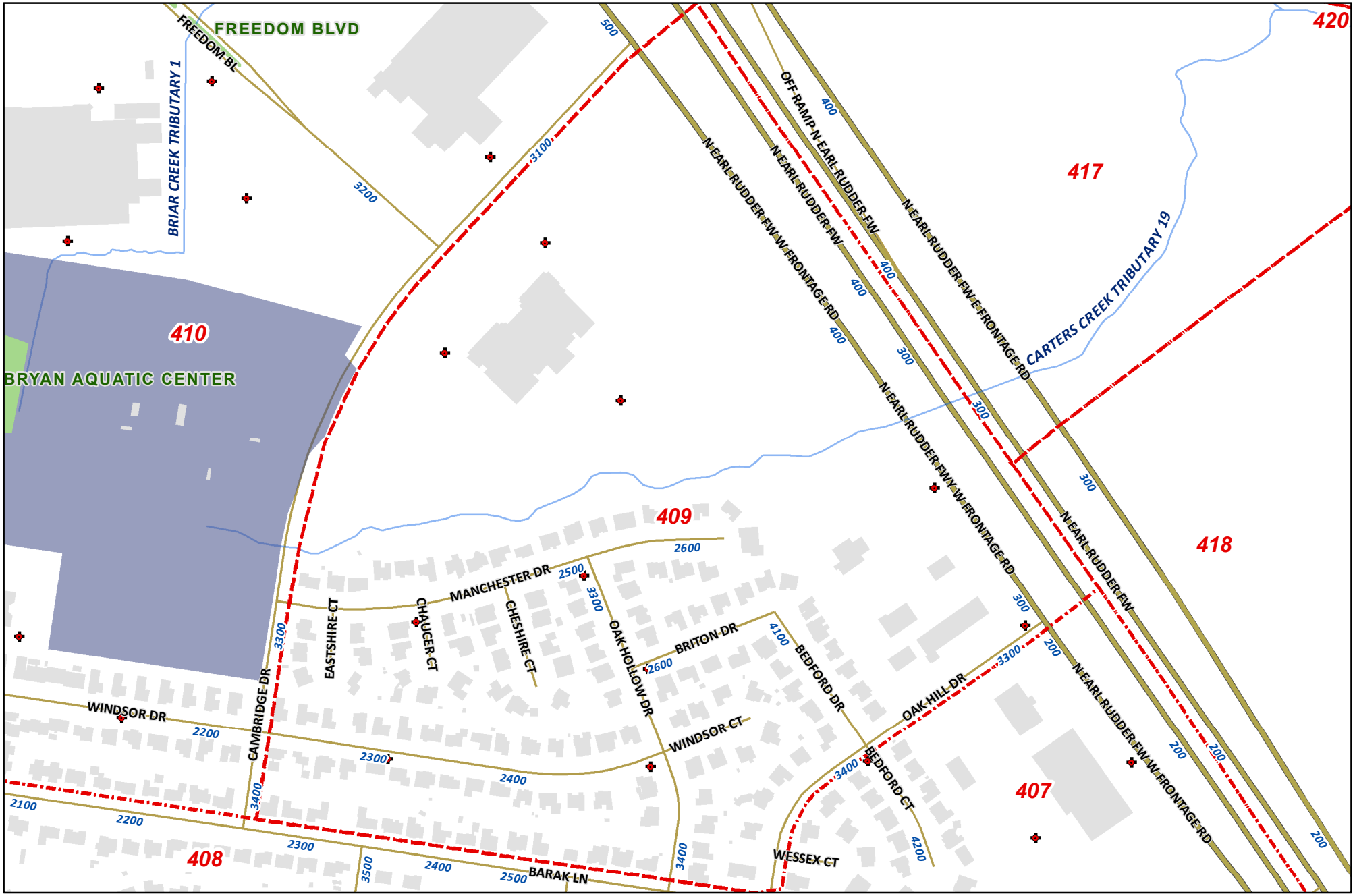

See Page 82

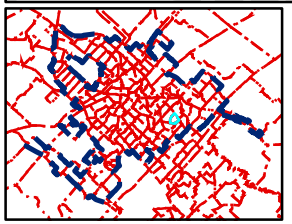

Bryan Fire Department Map Book

Created by: City of Bryan Geographic Information Services

Revised 9/15/2015

See Page 90

See Page 85

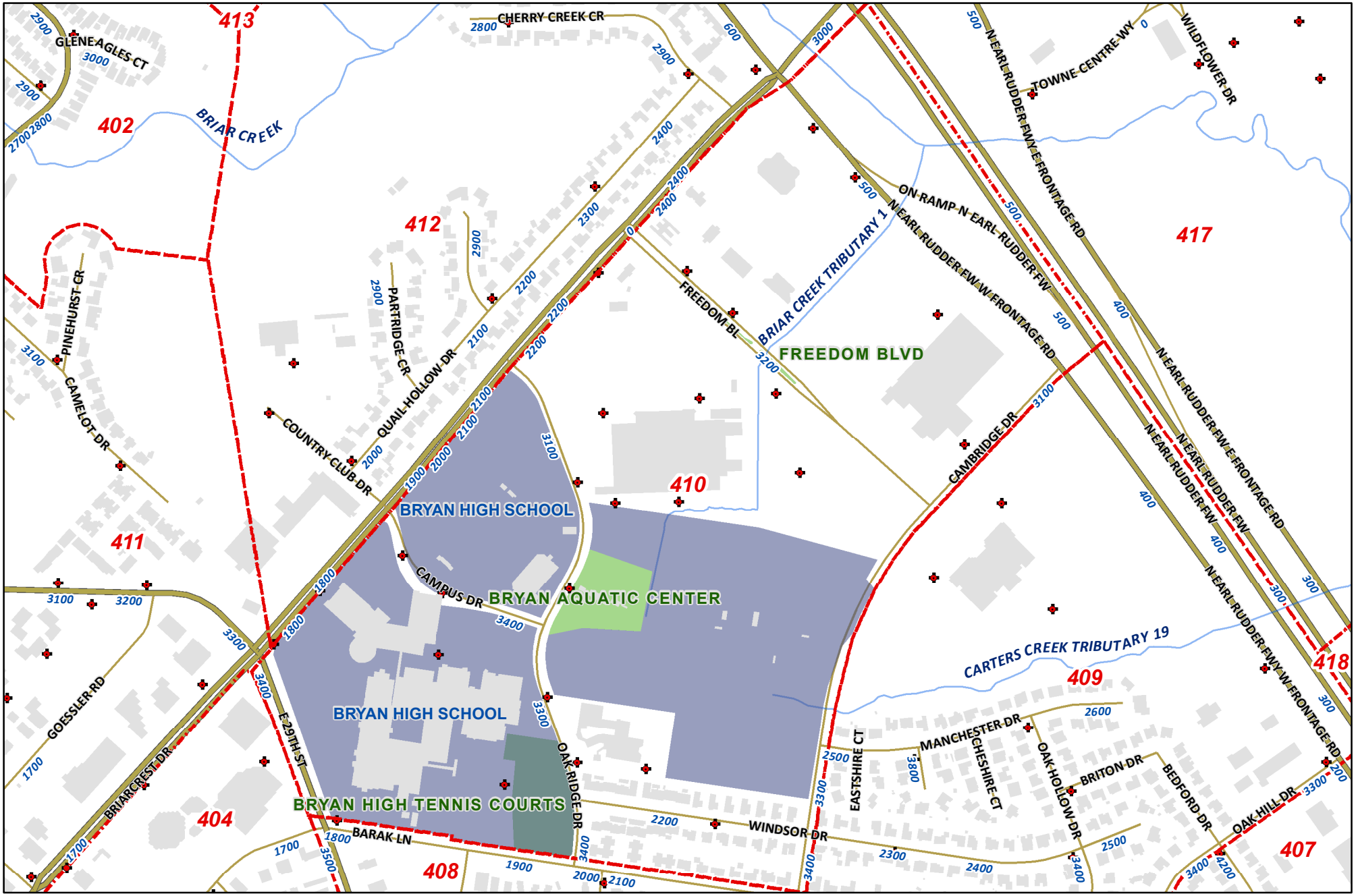

See Page 83

See Page 82

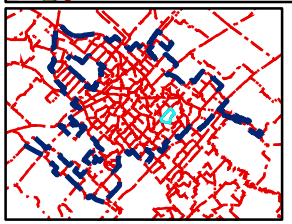

Bryan Fire Department Map Book

Created by: City of Bryan Geographic Information Services

Revised 9/15/2015

See Page 76

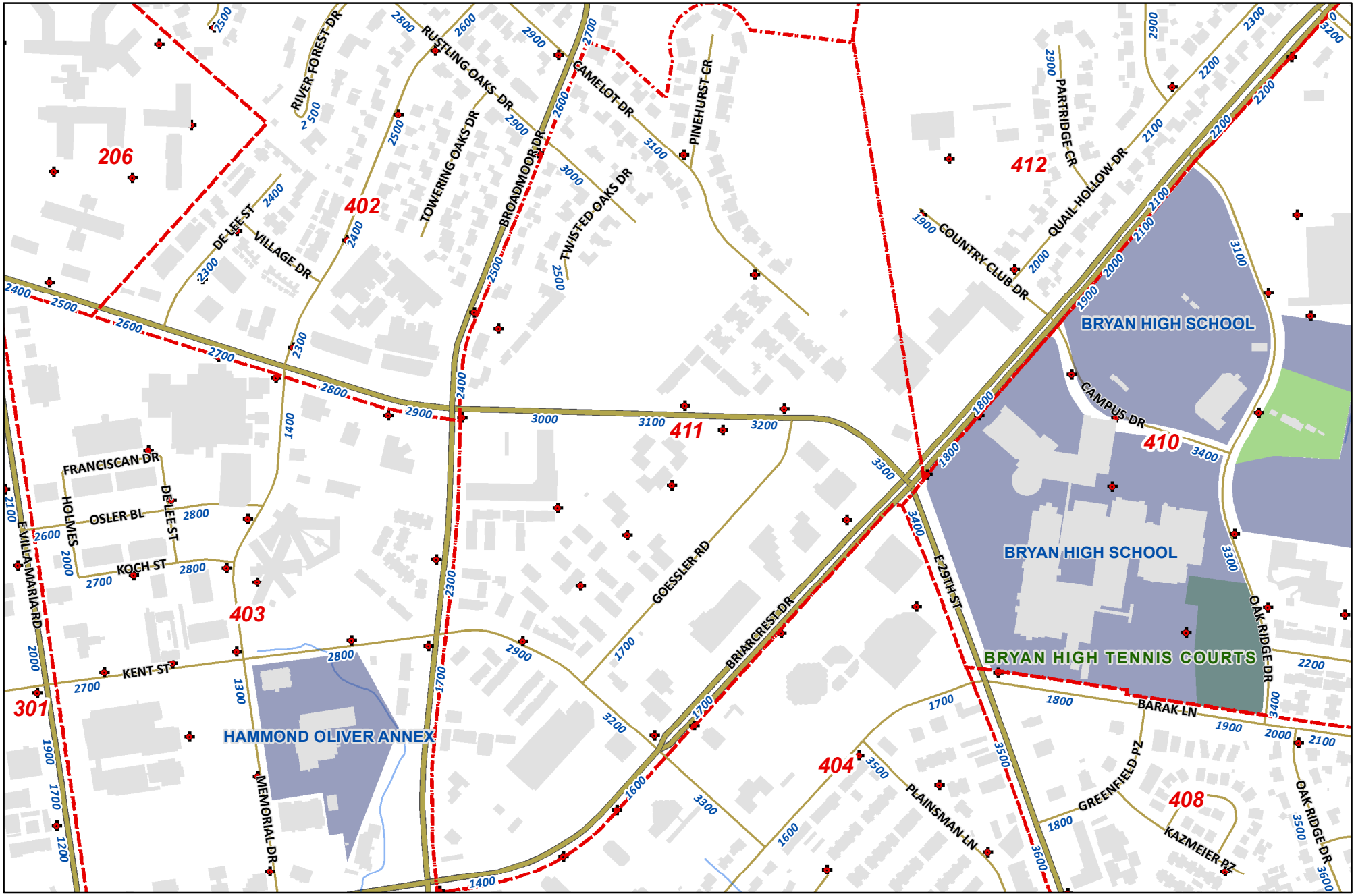

See Page 84

See Page 78

Bryan Fire Department Map Book

Created by: City of Bryan Geographic Information Services

Revised 9/15/2015

See Page 88

See Page 76

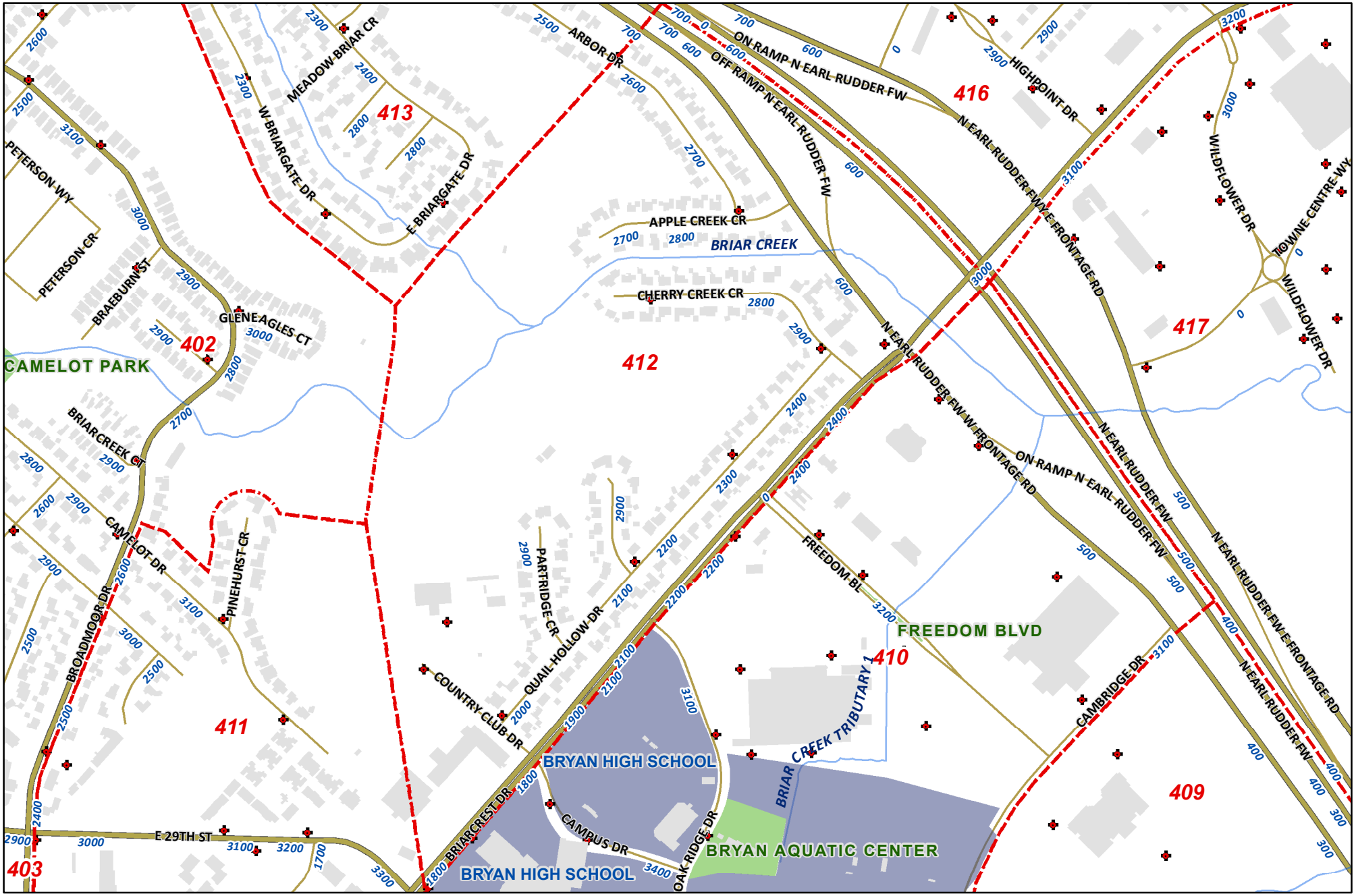

See Page 91

See Page 84

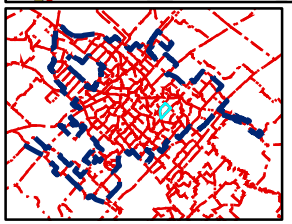

Bryan Fire Department Map Book

Created by: City of Bryan Geographic Information Services

Revised 9/15/2015

Public Safety Box - 412

See Page 76

See Page 90

401
414
416
413
402
412

W BRIARGATE DR
E BRIARGATE DR
TROPHY DR
LOCHINVAR LN
PETERSON WY
JANICE TR
EVAN DR
PETERSON CR
BROADMOOR DR
BRAEBURN ST
VALLEY VIEW DR
PAR DR
MEADOW BRIAR CR
BRIAR GROVE CR
BARWICK CR
ARBOR DR
BRIAR CREEK TRIBUTARY 2
ON RAMP N EARL RUDDER FW
OFF RAMP N EARL RUDDER FW
N EARL RUDDER FWY E FRONTAGE RD
N EARL RUDDER FW
N EARL RUDDER FW W FRONTAGE RD
AUSTIN'S COLONY PW
TOM LIGHT DR
APPLE CREEK CR
BRIAR CREEK
CHERRY CREEK CR
CAMELOT PARK

See Page 86

Bryan Fire Department Map Book

Created by: City of Bryan Geographic Information Services

Revised 9/15/2015

See Page 109

See Page 110

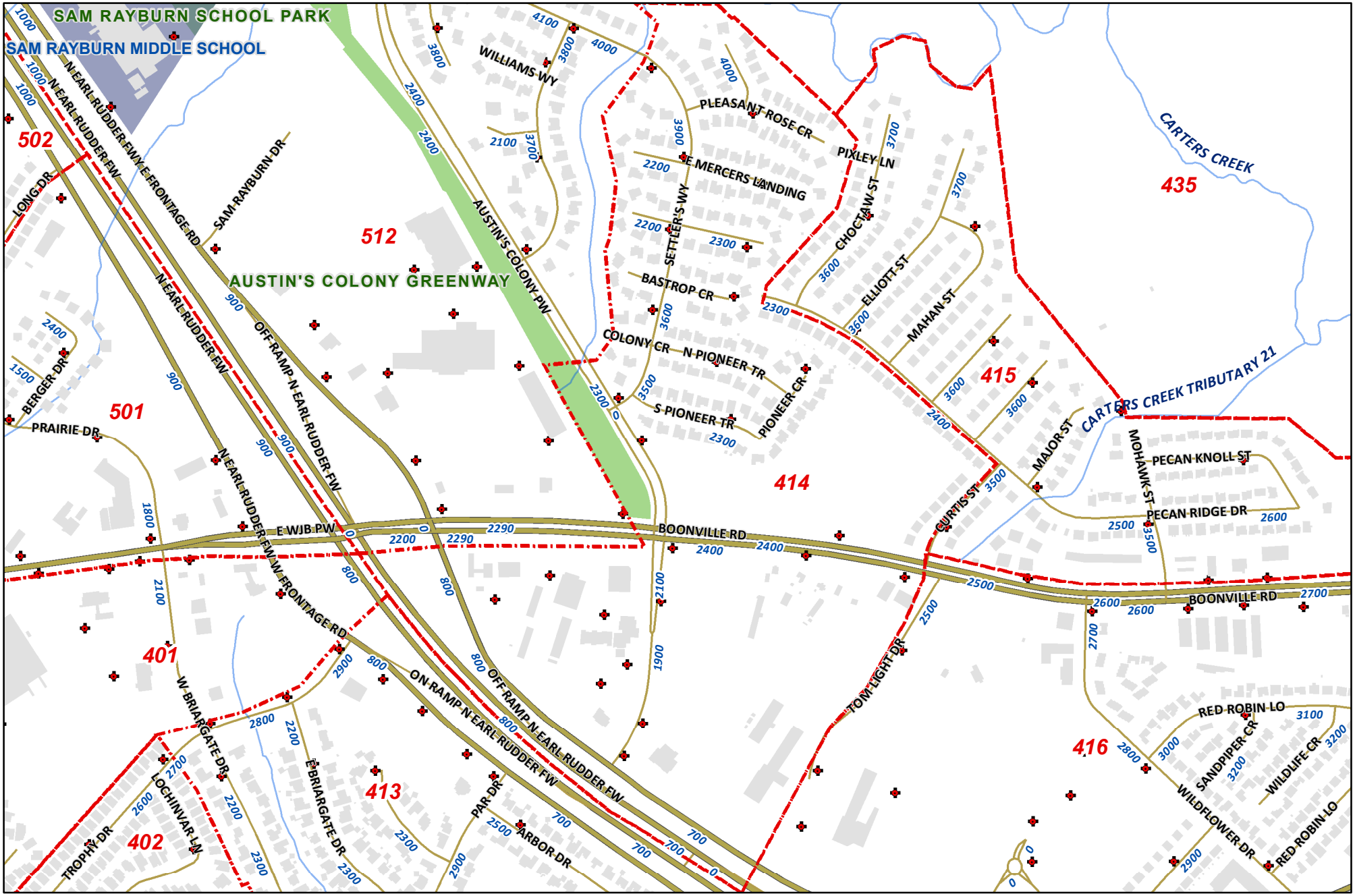

See Page 89

See Page 86

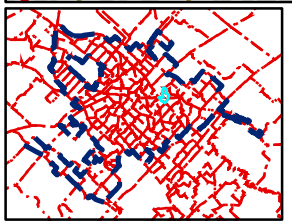

Bryan Fire Department Map Book

Created by: City of Bryan Geographic Information Services

Revised 9/15/2015

See Page 109

See Page 88

See Page 108

PLEASANT ROSE CR
CHOCTAW ST
ELLIOTT ST
MAHAN ST
COMANCHE ST
WESTERN ST
PIONEER CR
MAJOR ST
CURTIS ST
CARTERS CREEK TRIBUTARY 21
CARTERS CREEK TRIBUTARY 20
CARTERS CREEK
MOHAWK ST
PECAN KNOLL ST
PECAN RIDGE DR
DOVECOT CT
OAK FOREST DR
OVERCREST DR
WOOD OAKS DR
FM 1179
BOONVILLE RD
435
434
414
415
416
2300
3700
3600
2400
3500
2500
2600
7000
7100
7200
4000
2700

See Page 90

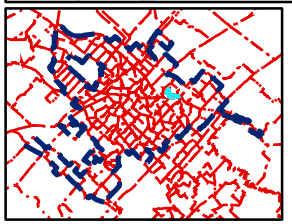

Bryan Fire Department Map Book

Created by: City of Bryan Geographic Information Services

Revised 9/15/2015

See Page 89

See Page 87

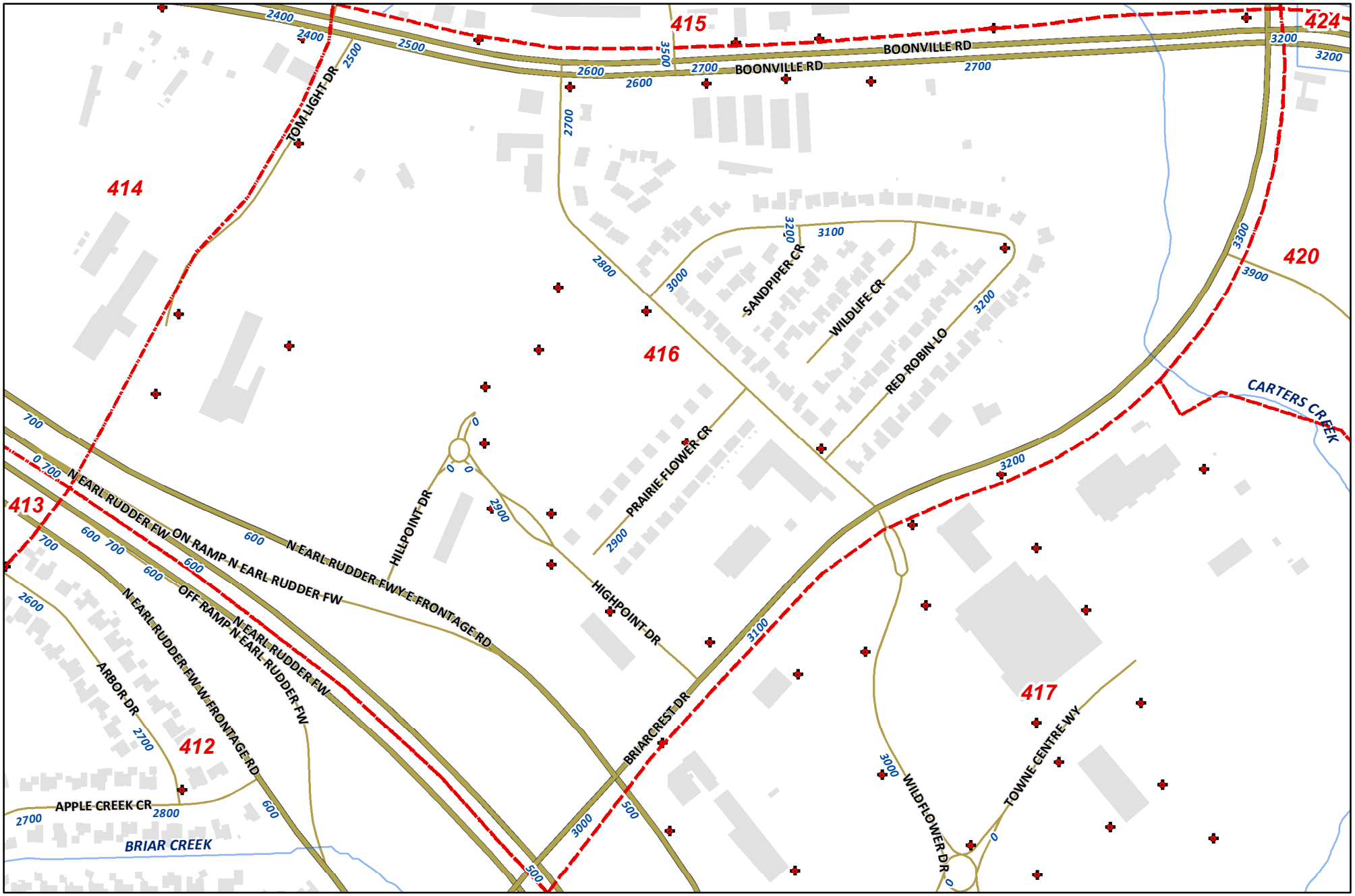

See Page 94

See Page 84

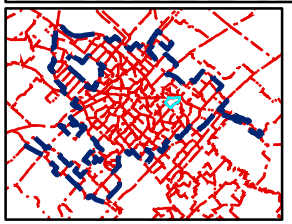

Bryan Fire Department Map Book

Created by: City of Bryan Geographic Information Services

Revised 9/15/2015

See Page 90

See Page 84

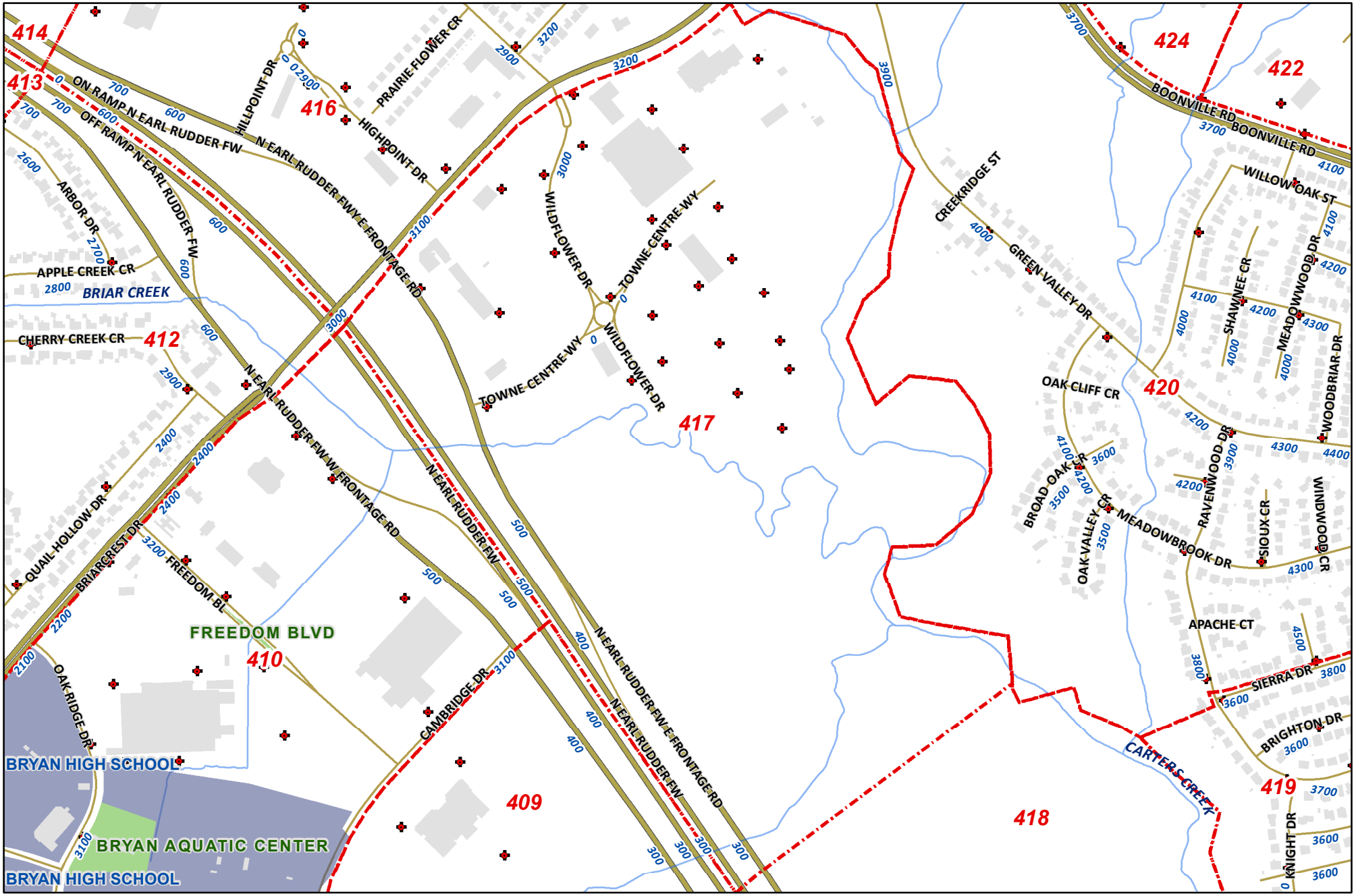

See Page 94

See Page 83

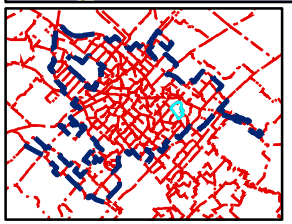

Bryan Fire Department Map Book

Created by: City of Bryan Geographic Information Services

Revised 9/15/2015

Public Safety Box - 417

See Page 94

See Page 81

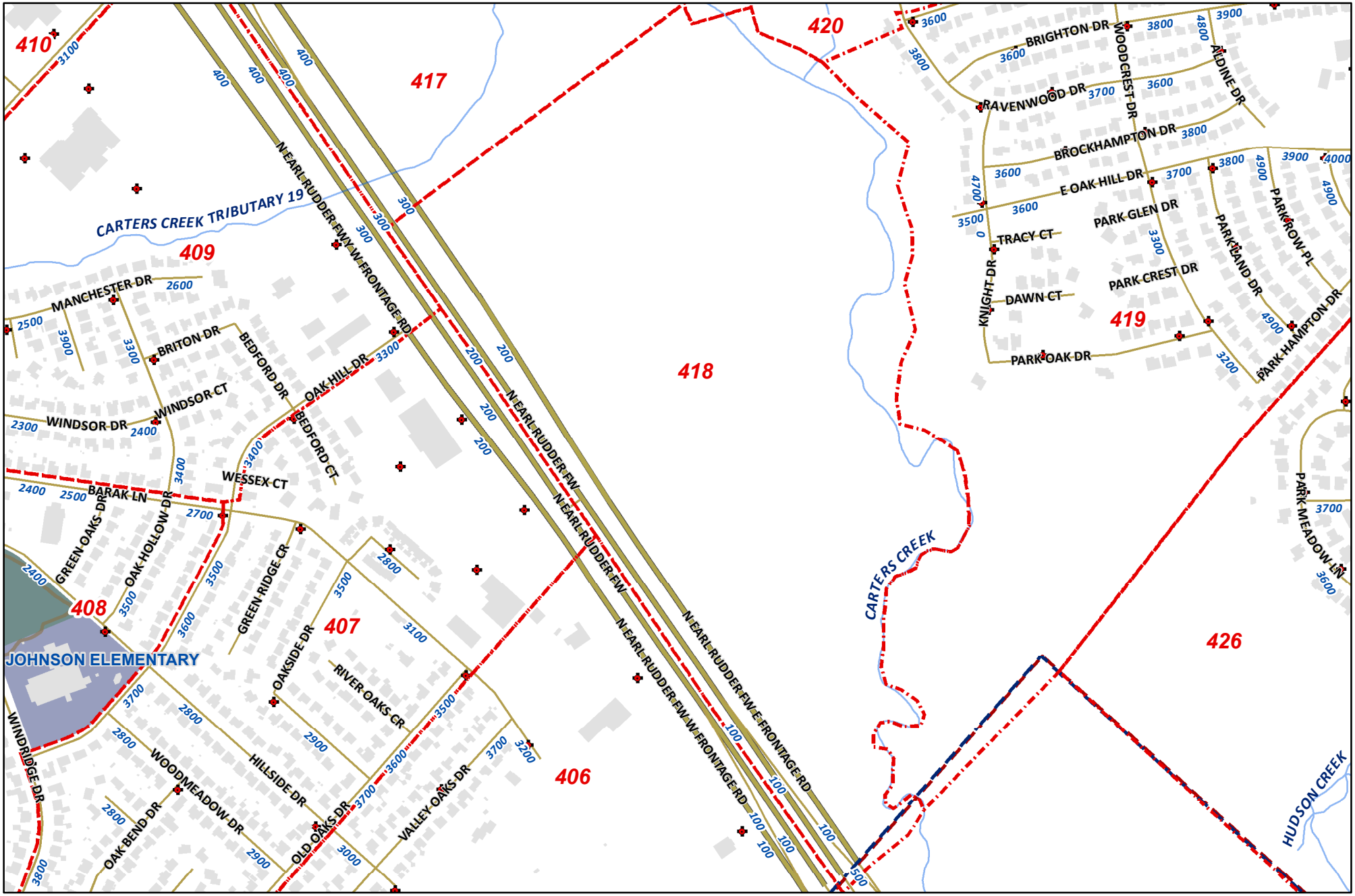

See Page 93

See Page 80

Bryan Fire Department Map Book

Created by: City of Bryan Geographic Information Services

Revised 9/15/2015

See Page 96

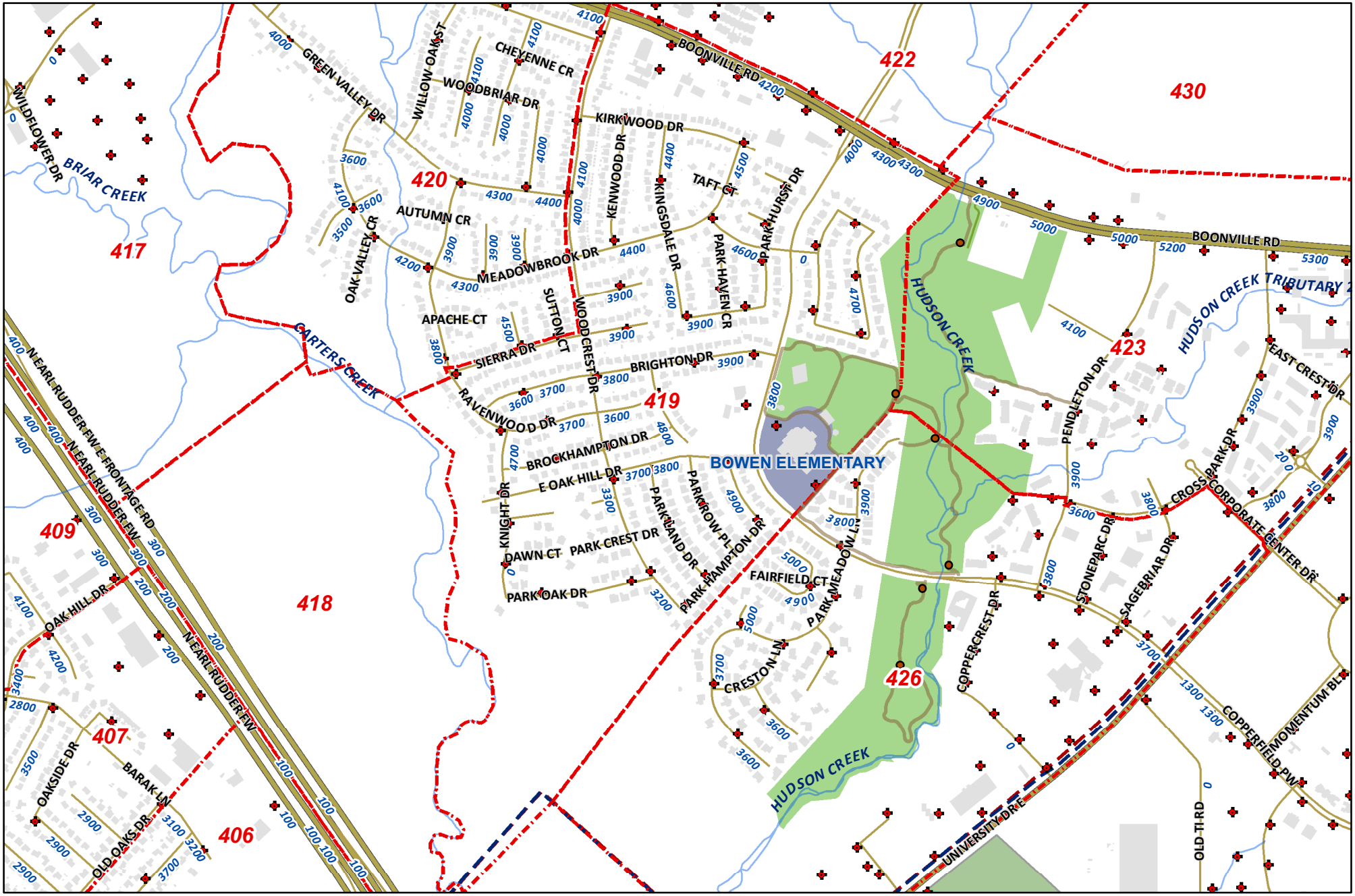

See Page 100

Bryan Fire Department Map Book

Created by: City of Bryan Geographic Information Services

Revised 9/15/2015

See Page 98

See Page 91

See Page 96

415
416
417
409
410
418
419
420
422
424
PRAIRIE FLOWER CR
RED ROBIN LO
BRIARCREST DR
HIGHPOINT DR
WILDFLOWER DR
TOWNE CENTRE WY
N EARL RUDDER FWY E FRONTAGE RD
N EARL RUDDER FW
OFF RAMP N EARL RUDDER FW
CAMBRIDGE DR
BRIAR CREEK
CARTERS CREEK
CREEKRIDGE ST
GREEN VALLEY DR
OAK CLIFF CR
BROAD OAK CR
OAK VALLEY CR
LEGACY CT
MIRAMONT BL
TUSCANY CT
CARTERS CREEK TRIBUTARY 18.1
VILLAGGIO CT
TESORI DR
CONCORDIA DR
CHINON CT
HUDSON CREEK TRIBUTARY 3
BOONVILLE RD
WILLOW OAK ST
SHAWNEE CR
MEADOWWOOD DR
WOODBRIAR DR
KIRKWOOD DR
KENWOOD DR
KINGSDALE DR
TAFT CT
PARKHURST DR
COPPERFIELD DR
TIFFANY PARK CR
RAVENWOOD DR
SIOUX CR
WINDWOOD CR
MEADOWBROOK DR
PARK HOLLOW CR
PARK HAVEN CR
SEMINOLE CT
WOODCREST DR
SUTTON CT
APACHE CT
SIERRA CT
SIERRA DR
BRIGHTON DR

See Page 92

Bryan Fire Department Map Book

Created by: City of Bryan Geographic Information Services

Revised 9/15/2015

Public Safety Box - 420

See Page 107

See Page 98

See Page 105

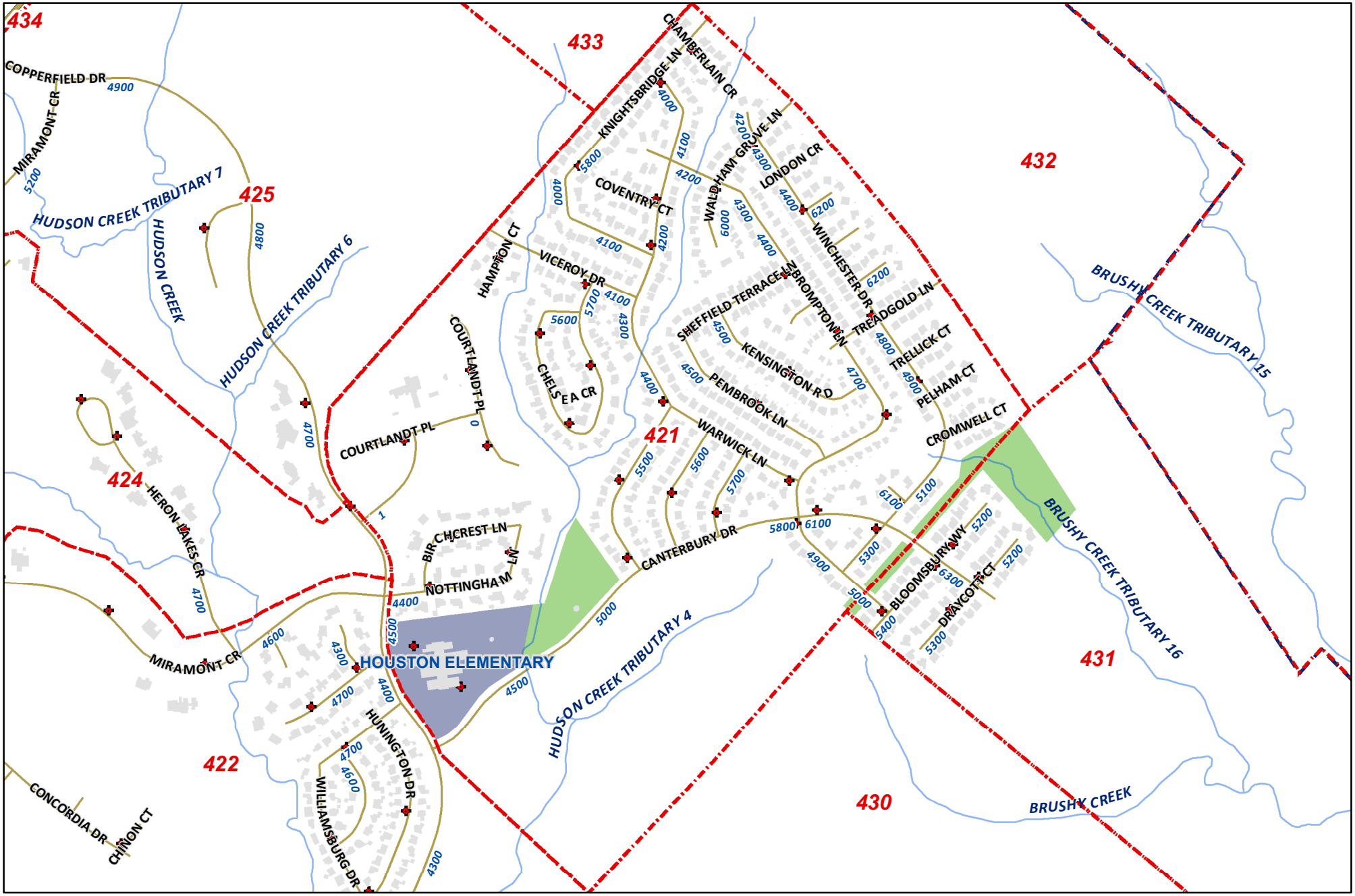

See Page 104

Bryan Fire Department Map Book

Created by: City of Bryan Geographic Information Services

Revised 9/15/2015

See Page 98

See Page 94

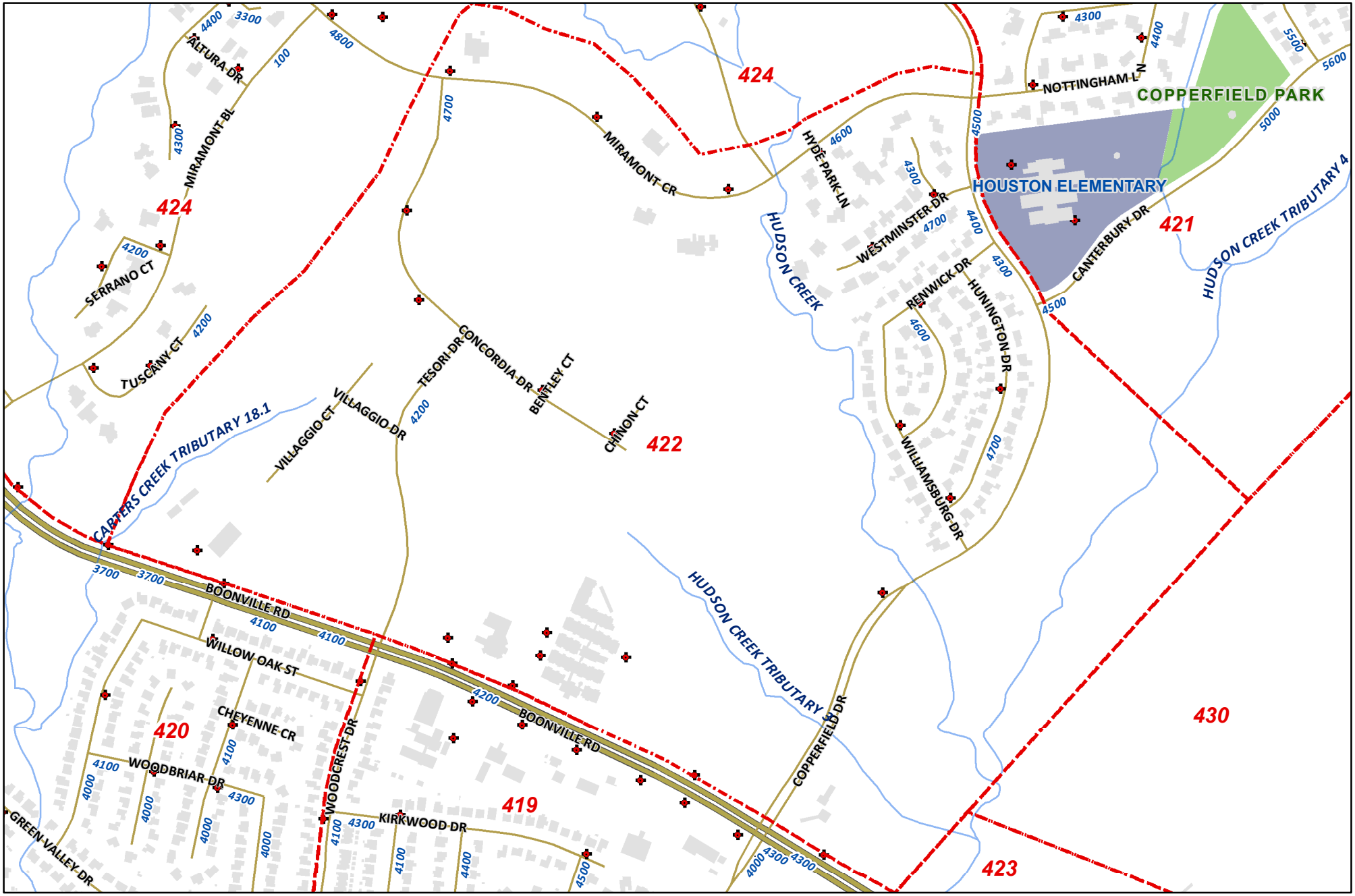

See Page 95

See Page 93

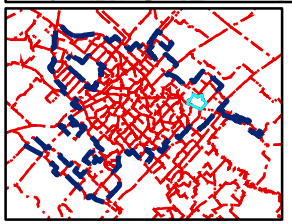

Bryan Fire Department Map Book

Created by: City of Bryan Geographic Information Services

Revised 9/15/2015

Public Safety Box - 422

See Page 104

See Page 93

See Page 101

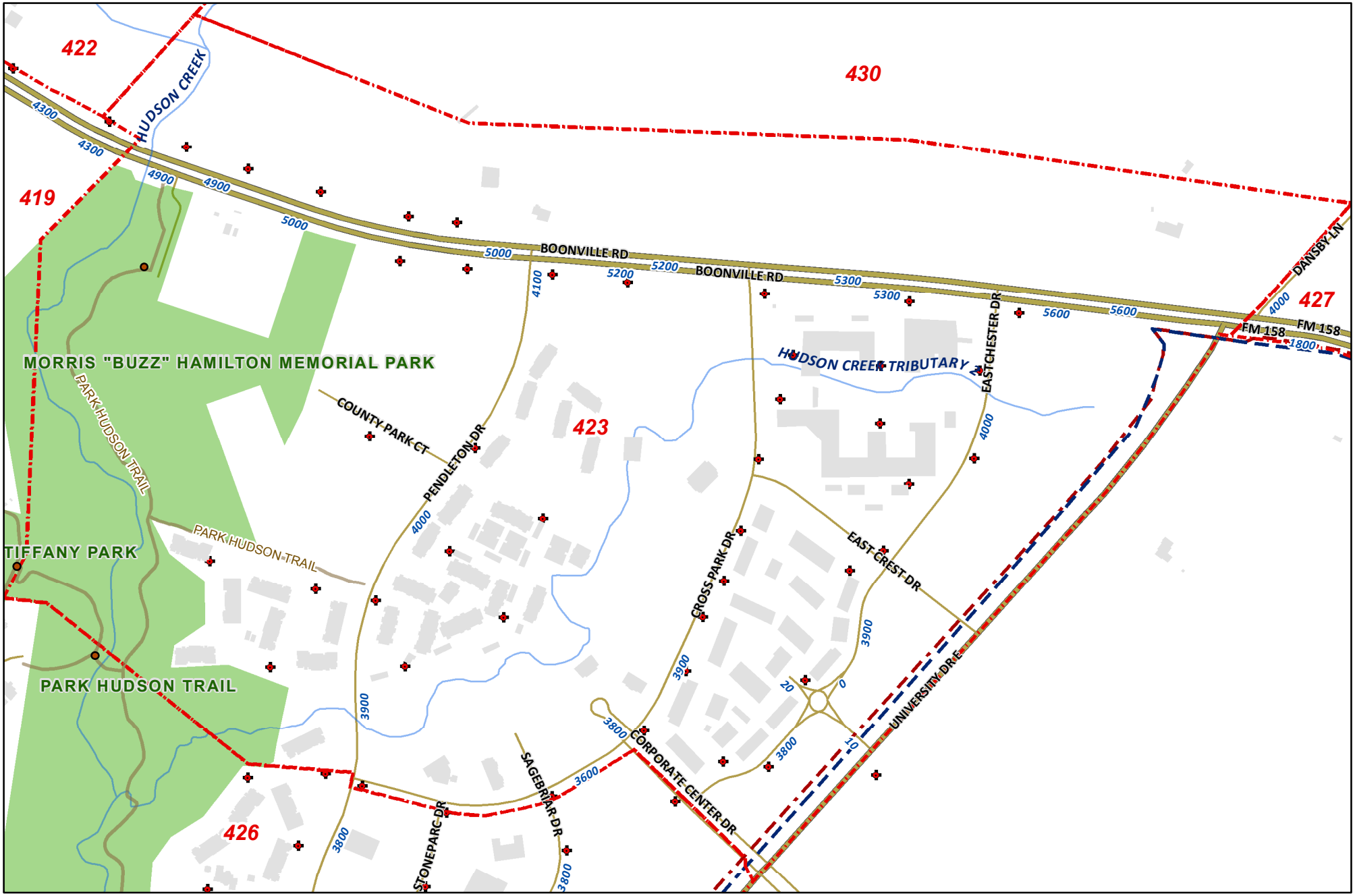

See Page 100

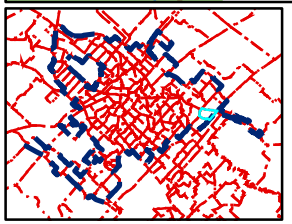

Bryan Fire Department Map Book

Created by: City of Bryan Geographic Information Services

Revised 9/15/2015

Public Safety Box - 423

See Page 99

See Page 89

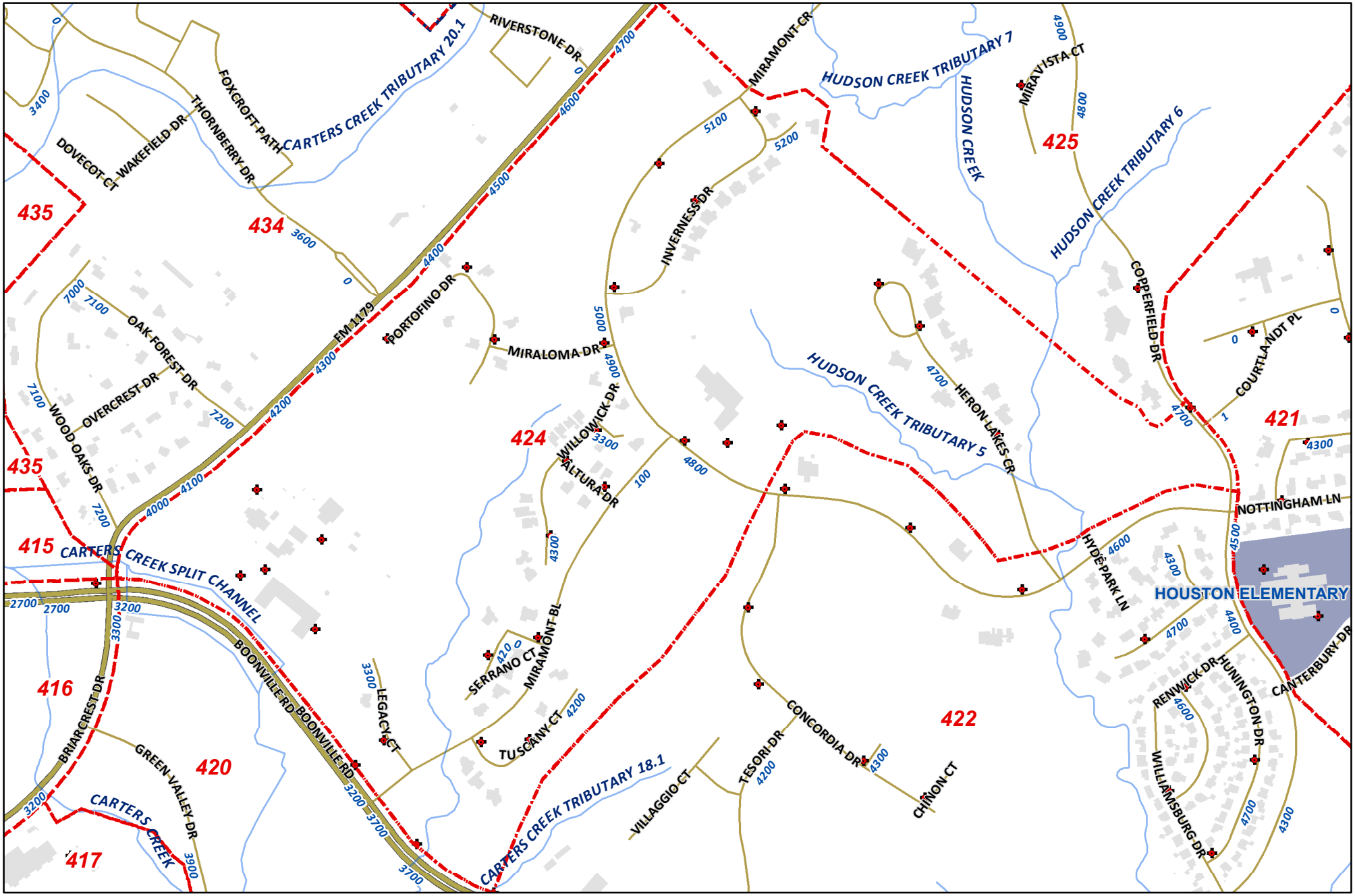

See Page 95

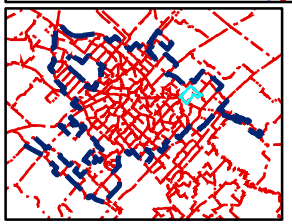

Bryan Fire Department Map Book

Created by: City of Bryan Geographic Information Services

Revised 9/15/2015

Public Safety Box - 424

See Page 107

See Page 108

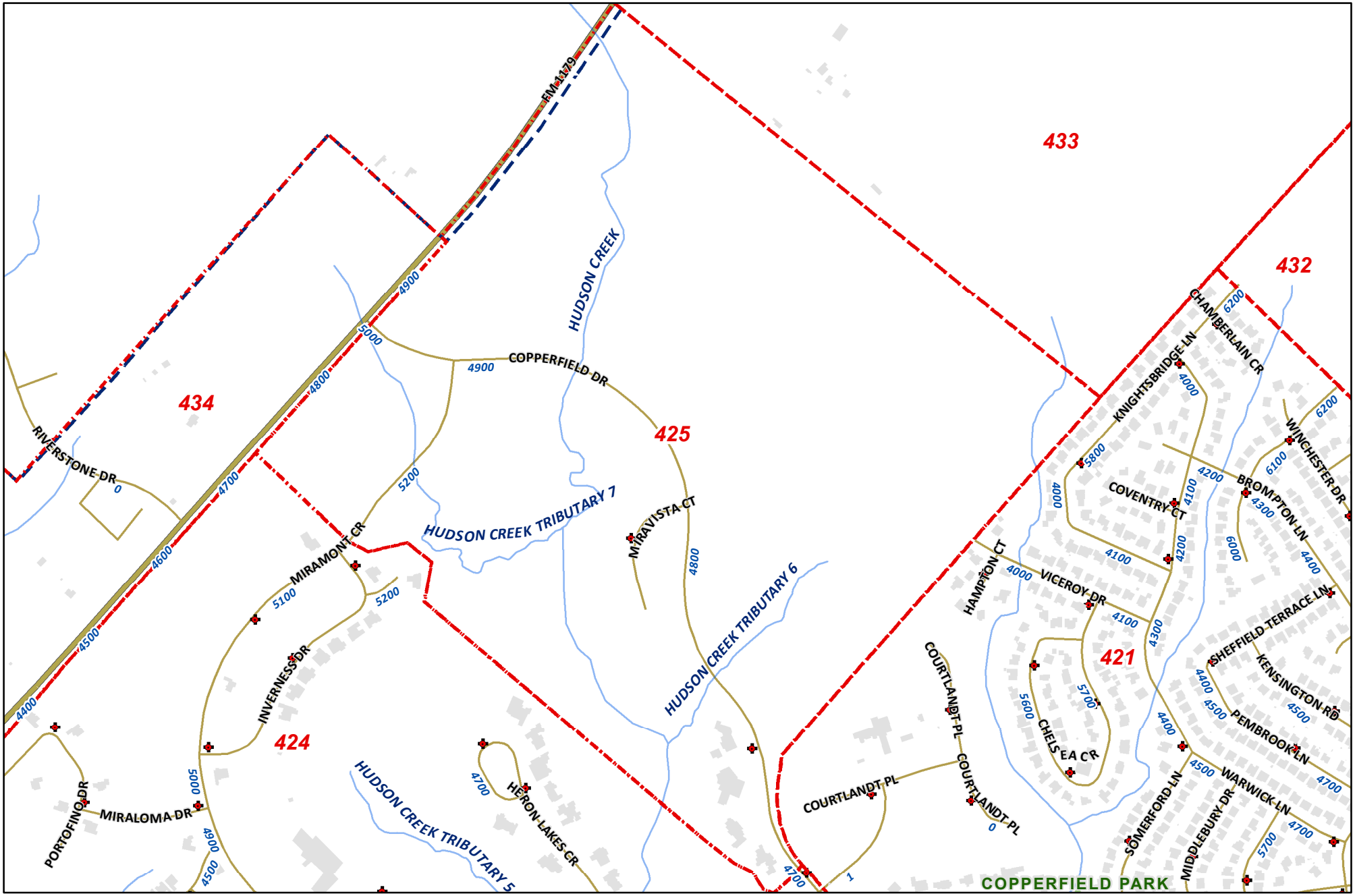

Bryan Fire Department Map Book

Created by: City of Bryan Geographic Information Services

Revised 9/15/2015

Public Safety Box - 425

See Page 97

See Page 93

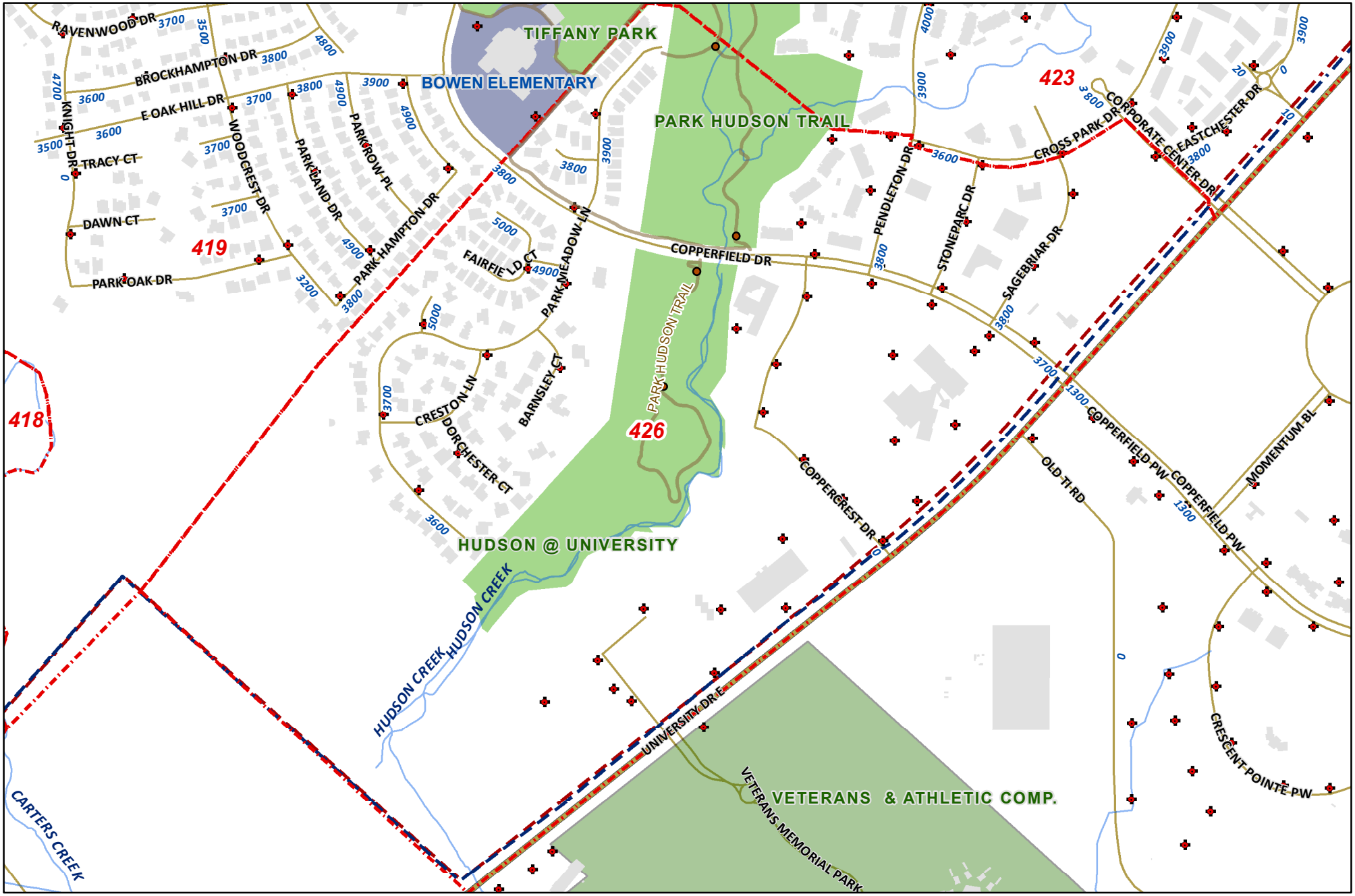

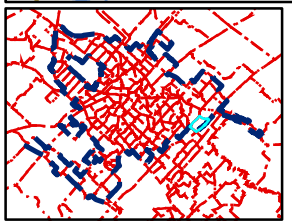

Bryan Fire Department Map Book

Created by: City of Bryan Geographic Information Services

Revised 9/15/2015

Public Safety Box - 426

See Page 97

See Page 102

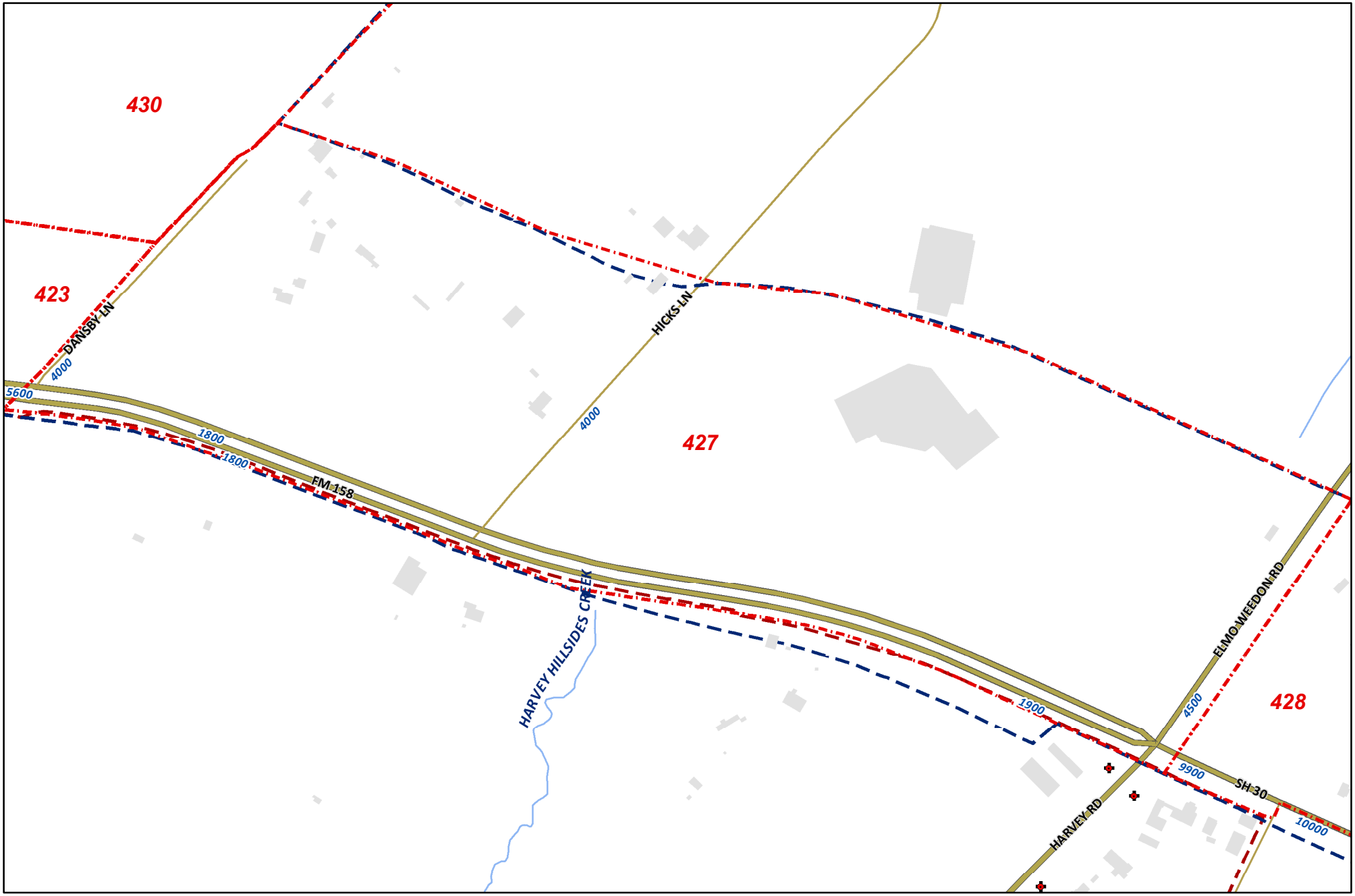

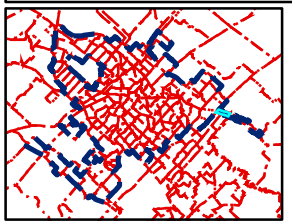

Bryan Fire Department Map Book

Created by: City of Bryan Geographic Information Services

Revised 9/15/2015

Public Safety Box - 427

See Page 101

See Page 103

427

428

429

ELMO WEEDON RD

HUNTERS RUN

HUNTERS COVE

BRUSHY CREEK TRIBUTARY 12

BRUSHY CREEK TRIBUTARY 11

SH 30

HARPER VALLEY DR

NUNN JONES RD

CARTERS CREEK TRIBUTARY 15.1

DEERFIELD DR

DEER RUN

HARDY WEEDON RD

4500

9900

10000

10100

10200

10300

10400

10500

10600

10700

10800

4500

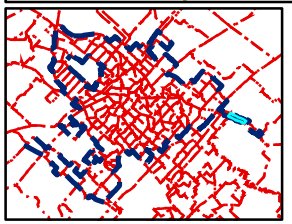

Bryan Fire Department Map Book

Created by: City of Bryan Geographic Information Services

Revised 9/15/2015

See Page 102

428

429

HARDY WEEDON RD

ALEXIS CT

DEER RUN

DOE CR

CARTERS CREEK TRIBUTARY 15.1.3

ANTLER CR

PATE RD

GOLDEN MIST

RAINBOW TR

BRUSHY CREEK TRIBUTARY 4

WINDING CREEK

BRUSHY CREEK TRIBUTARY 4.2

COLE LN

SH 30

10600 10700 10800 10900 11000 11100 11200 11300 11400 11500 11600 11700

4500 4600 4700

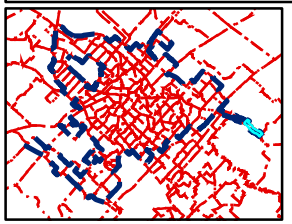

Bryan Fire Department Map Book

Created by: City of Bryan Geographic Information Services

Revised 9/15/2015

See Page 95

See Page 96

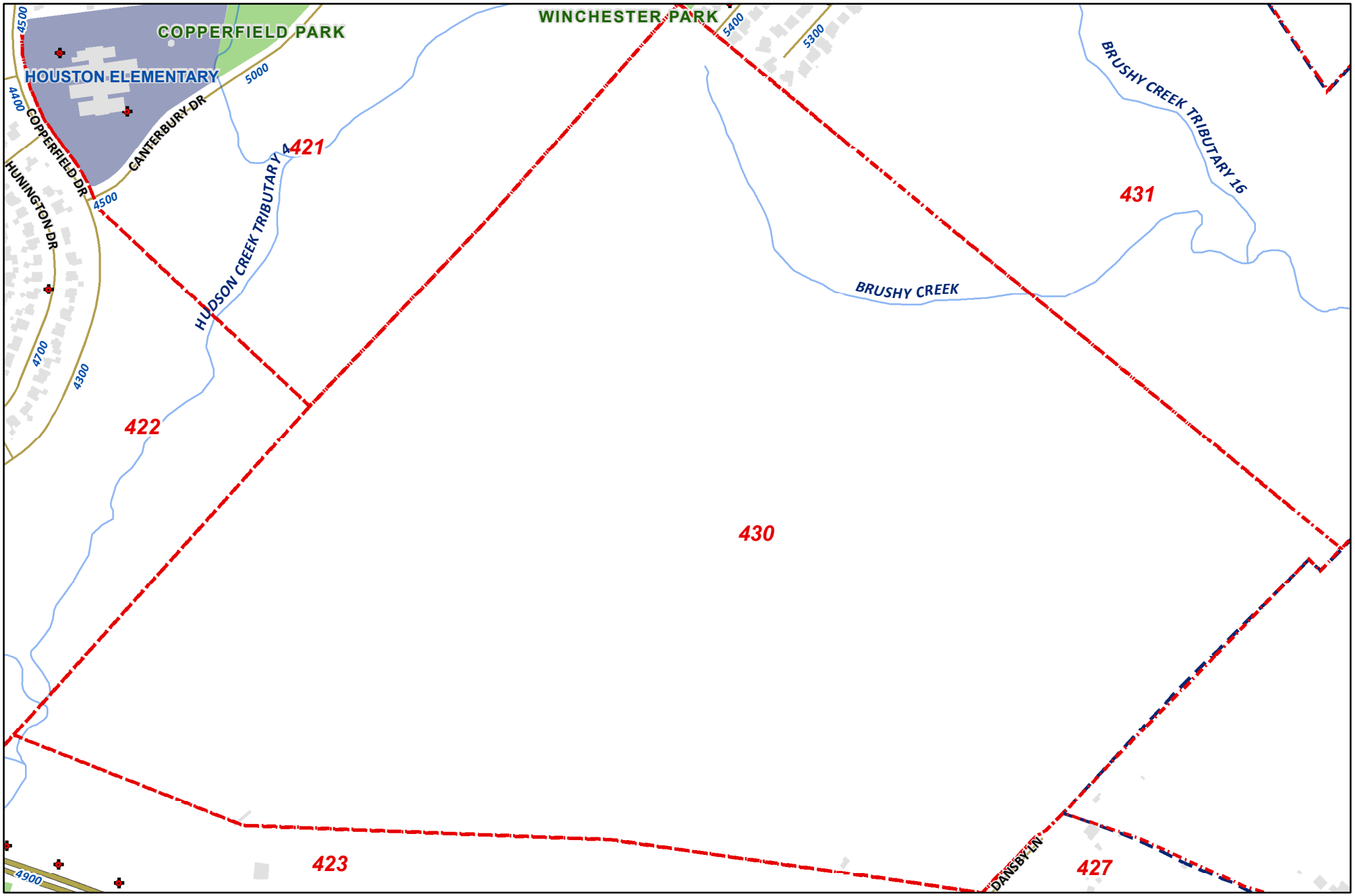

See Page 105

See Page 97

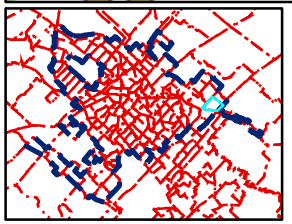

Bryan Fire Department Map Book

Created by: City of Bryan Geographic Information Services

Revised 9/15/2015

Public Safety Box - 430

See Page 106

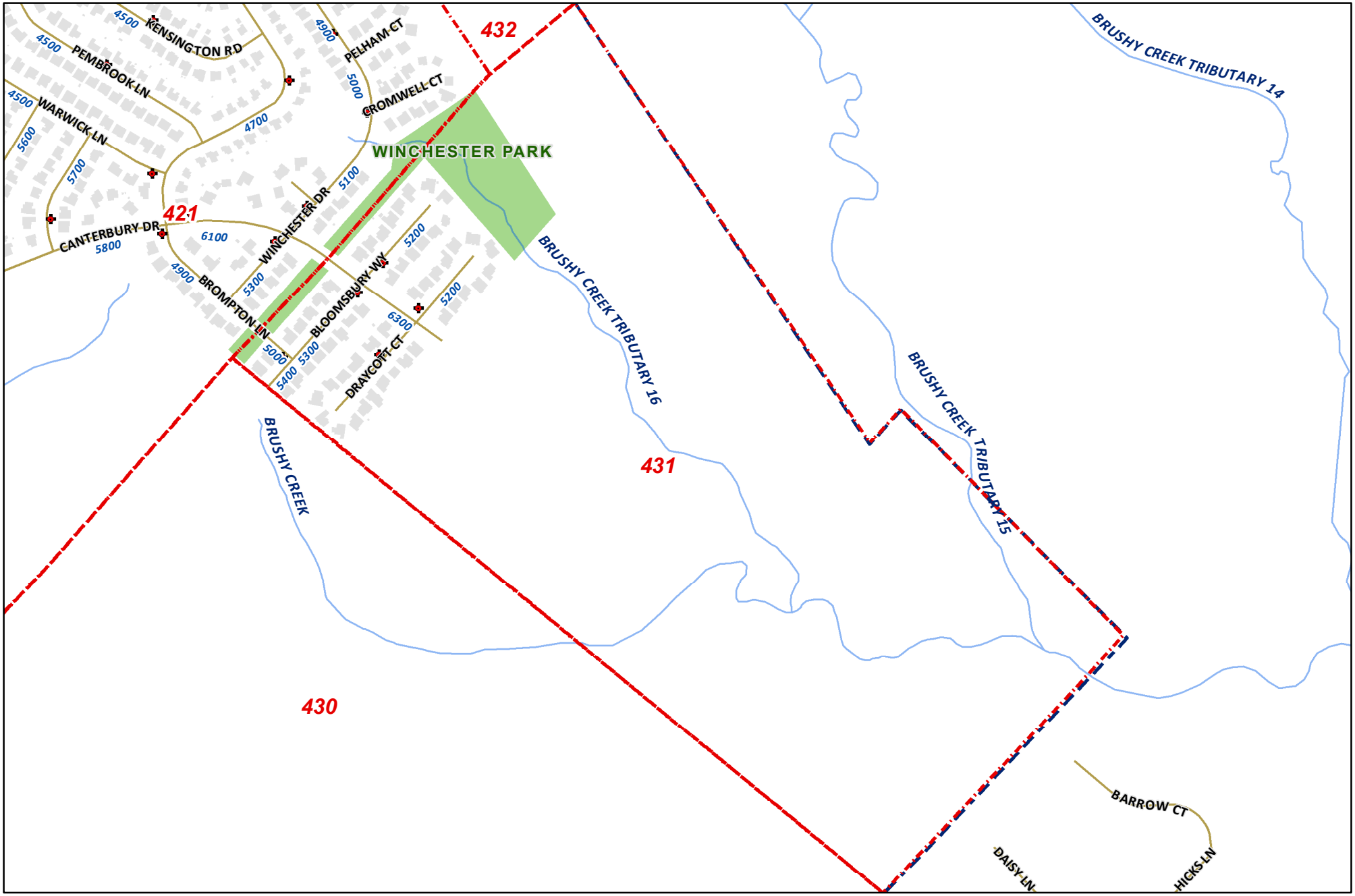

See Page 104

Bryan Fire Department Map Book

Created by: City of Bryan Geographic Information Services

Revised 9/15/2015

See Page 107

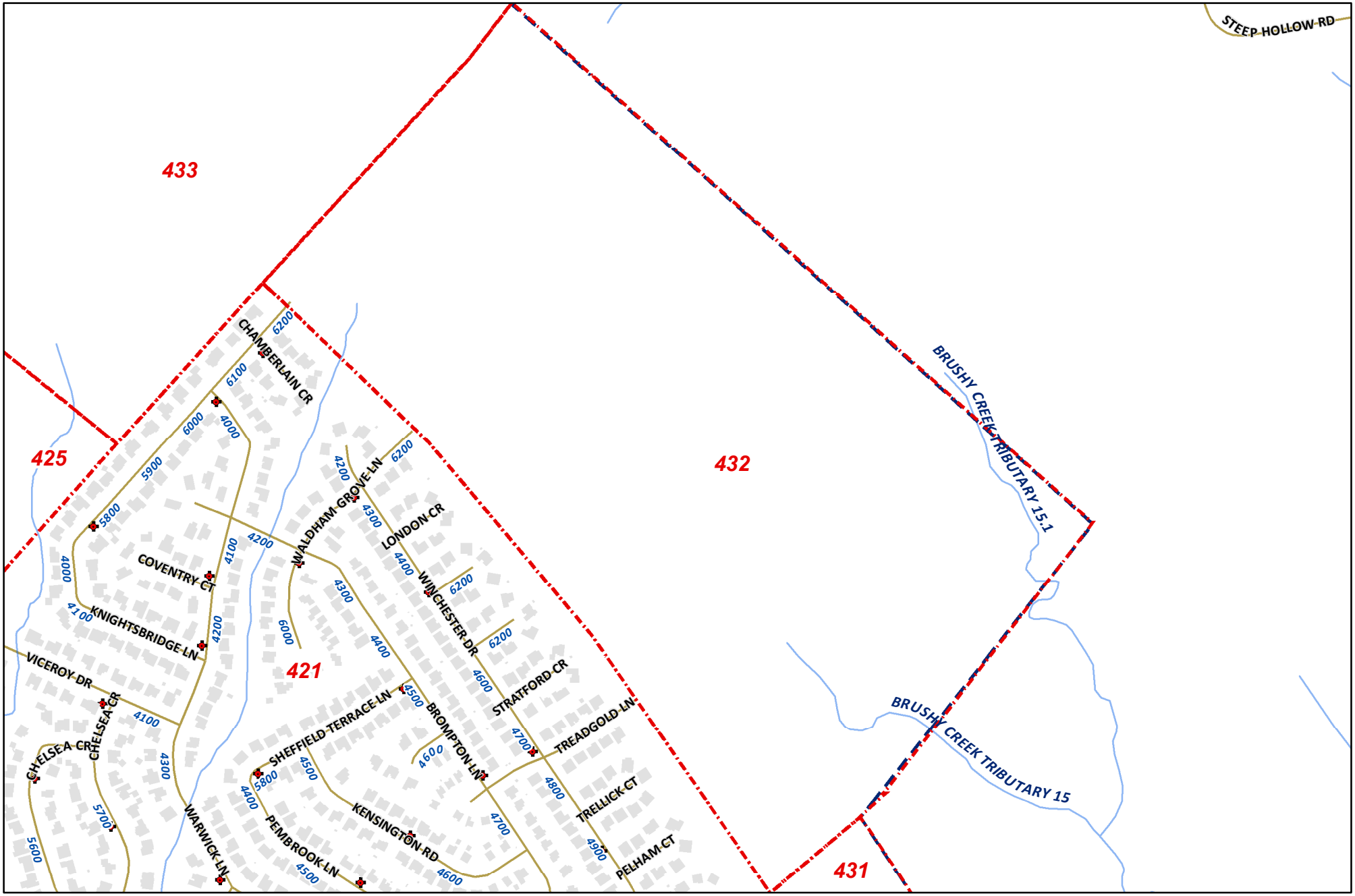

See Page 105

Bryan Fire Department Map Book

Created by: City of Bryan Geographic Information Services

Revised 9/15/2015

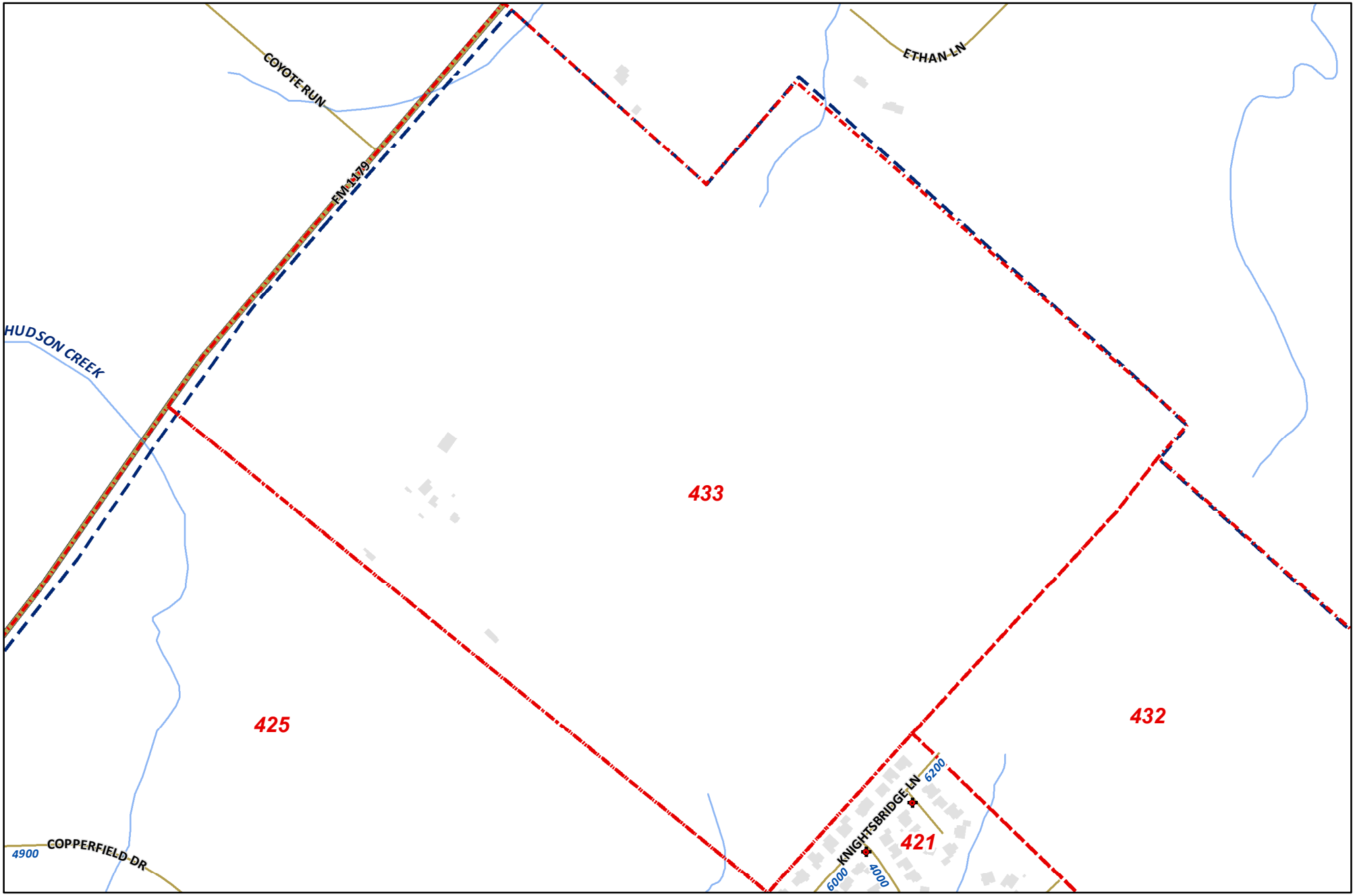

See Page 106

See Page 95

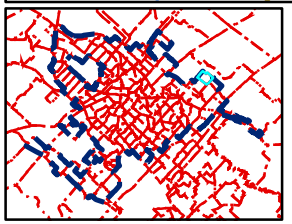

Bryan Fire Department Map Book

Created by: City of Bryan Geographic Information Services

Revised 9/15/2015

See Page 121

See Page 109

See Page 99

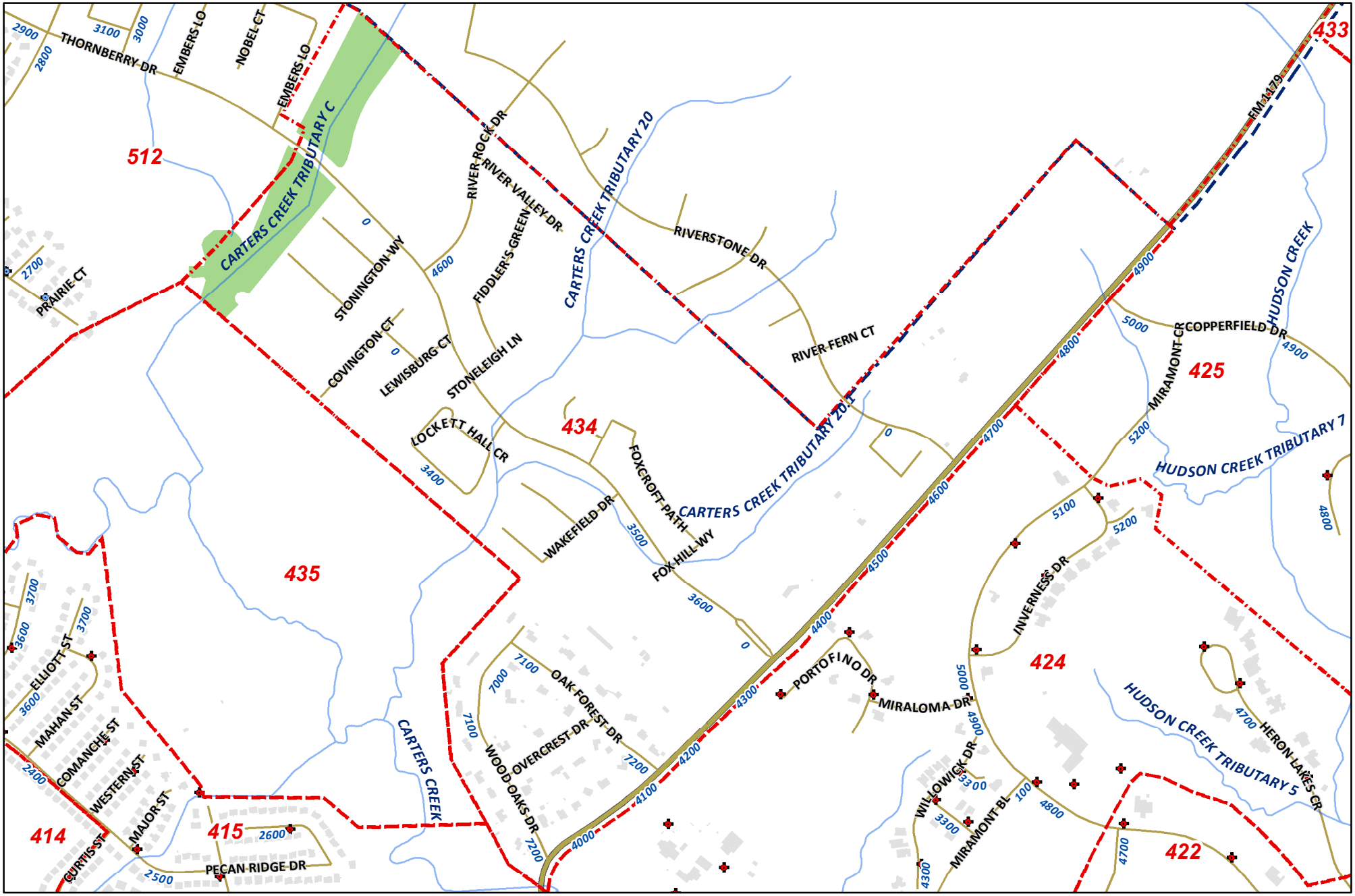

See Page 89

Bryan Fire Department Map Book

Created by: City of Bryan Geographic Information Services

Revised 9/15/2015

Public Safety Box - 434

See Page 121

See Page 88

See Page 108

MITCHELL ELEMENTARY

GREENBRIER (FUTURE)

512

AUSTINS COLONY PARK

CARTERS CREEK TRIBUTARY B

CARTERS CREEK TRIBUTARY 2

FIDDLER'S GREEN

COVINGTON CT

LEWISBURG CT

THORNBERRY DR

434

LOCKETT HALL CR

FAIRFAX GREEN

WILDWOOD CT

WAKEFIELD DR

DOVECOT CT

435

CARTERS CREEK

PLEASANT ROSE CR

E MERCERS LANDING

SETTLER'S WY

414

CHOCTAW ST

ELLIOTT ST

415

MAHAN ST

COMANCHE ST

WESTERN ST

MAJOR ST

PECAN RIDGE DR

N PIONEER TR

S PIONEER TR

PIONEER CR

AUSTIN'S COLONY PW

CARTERS CREEK TRIBUTARY 21

OAK FOREST DR

OVERCREST DR

WOOD OAKS DR

424

See Page 89

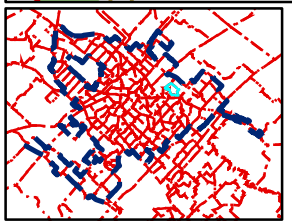

Bryan Fire Department Map Book

Created by: City of Bryan Geographic Information Services

Revised 9/15/2015

Public Safety Box - 435

See Page 111

See Page 121

SYMPHONY PARK
ALLEN RIDGE PARK
ELISE LN
ENLOE CT
LONG DR
SAM RAYBURN DR
JENNA CT
BEXAR GRASS DR
BEXAR GRASS CT
ALLEN RIDGE DR
PRAIRIE DR
BERGER DR
ELIZABETH CR
PINON CT
SHANNON CR
SAN ANTONIO ST
E WJB PW
W BRIARGATE DR
N EARL RUDDER FW W FRONTAGE RD
N EARL RUDDER FW
N EARL RUDDER FW E FRONTAGE RD
OFF RAMP N EARL RUDDER FW
CARTERS CREEK TRIBUTARY B 2
502
501
512
401
414
413

See Page 75

Bryan Fire Department Map Book

Created by: City of Bryan Geographic Information Services

Revised 9/15/2015

Public Safety Box - 501
Page 110

See Page 120

See Page 121

See Page 75

Bryan Fire Department Map Book

Created by: City of Bryan Geographic Information Services

Revised 9/15/2015

See Page 115

See Page 2

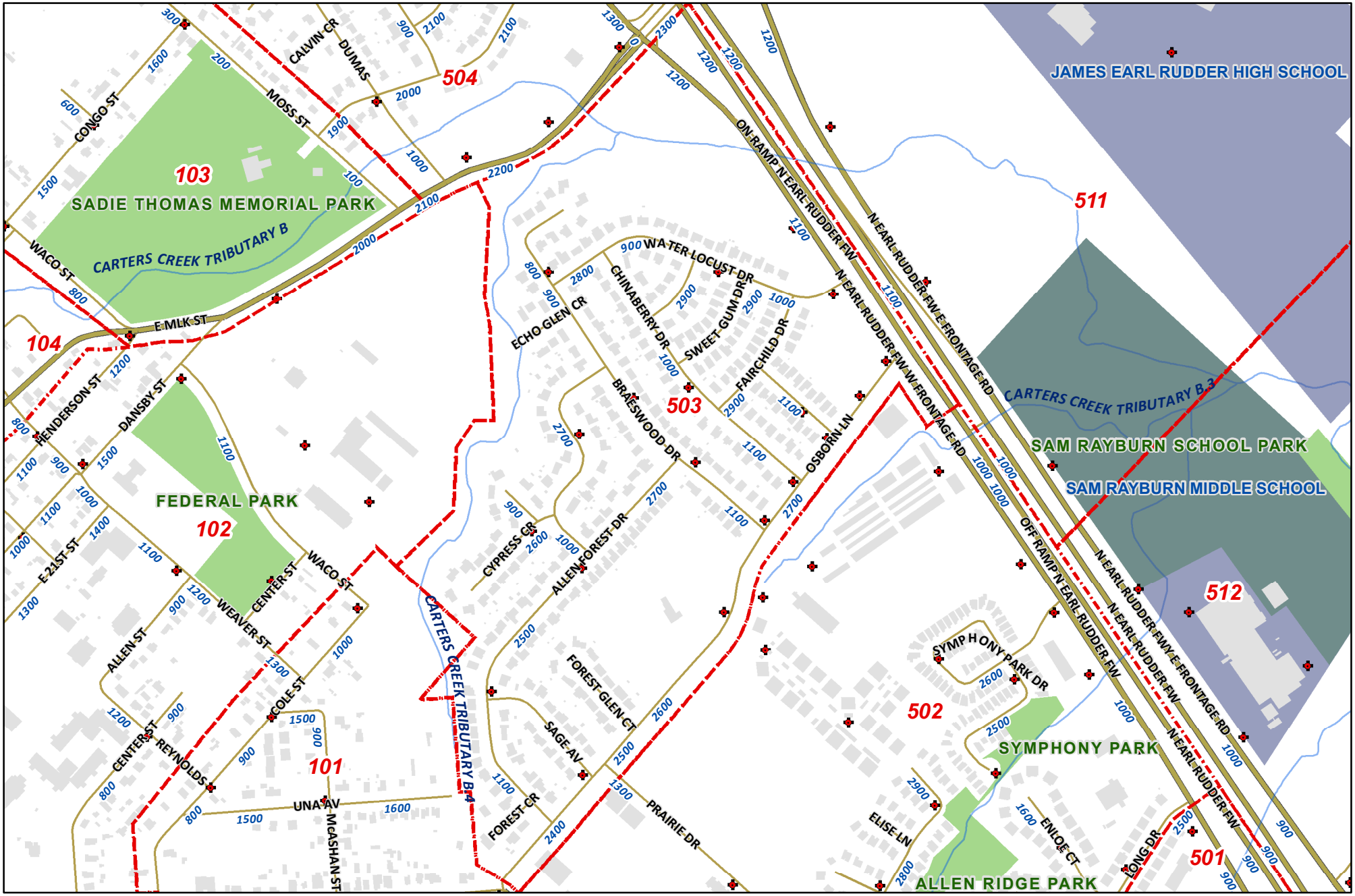

See Page 111

Bryan Fire Department Map Book

Created by: City of Bryan Geographic Information Services

Revised 9/15/2015

See Page 114

See Page 3

See Page 115

615
614
505
510
506
504
103
511
104
503
102

CARRABBA ST
BLUEBONNET ST
NUCHES LN
E SH 21
SCOTT ST
KERMITT ST
N EARL RUDDER FW
OFF-RAMP N EARL RUDDER FW
N EARL RUDDER FW W FRONTAGE RD
N EARL RUDDER FW E FRONTAGE RD
ON-RAMP N EARL RUDDER FW
MURPHY LN
MAPLE ST
OLD KURTEN RD
SPRINGFIELD
MORSE CT
MHP
DARLING
KENDALL WY
CHASE CR
DUNBAR DR
CARY CR
CALVERT CR
CARROLL CR
DUMAS
CABOT CR
MANNING WY
OLD RELIANCE RD
JAMES EARL RUDDER HIGH SCHOOL
LEGION CT
PARIS ST
WACO ST
NILE ST
EUREKA ST
CONGO ST
MOSS ST
SADIE THOMAS MEMORIAL PARK
CARTERS CREEK TRIBUTARY B
E MLK ST

See Page 2

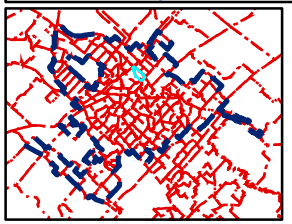

Bryan Fire Department Map Book

Created by: City of Bryan Geographic Information Services

Revised 9/15/2015

Public Safety Box - 504

See Page 143

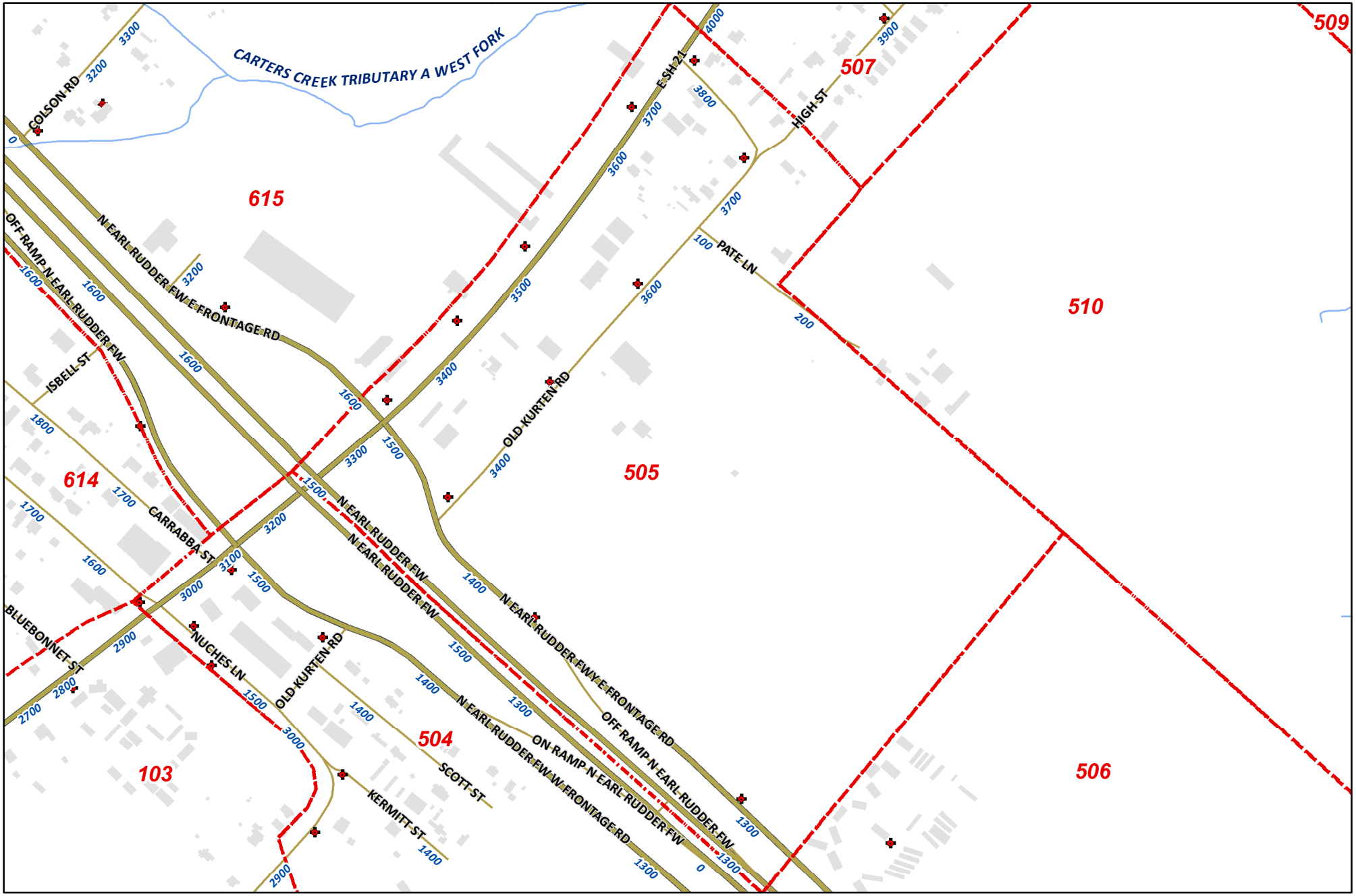

See Page 119

Bryan Fire Department Map Book

Created by: City of Bryan Geographic Information Services

Revised 9/15/2015

Public Safety Box - 505
Page 114

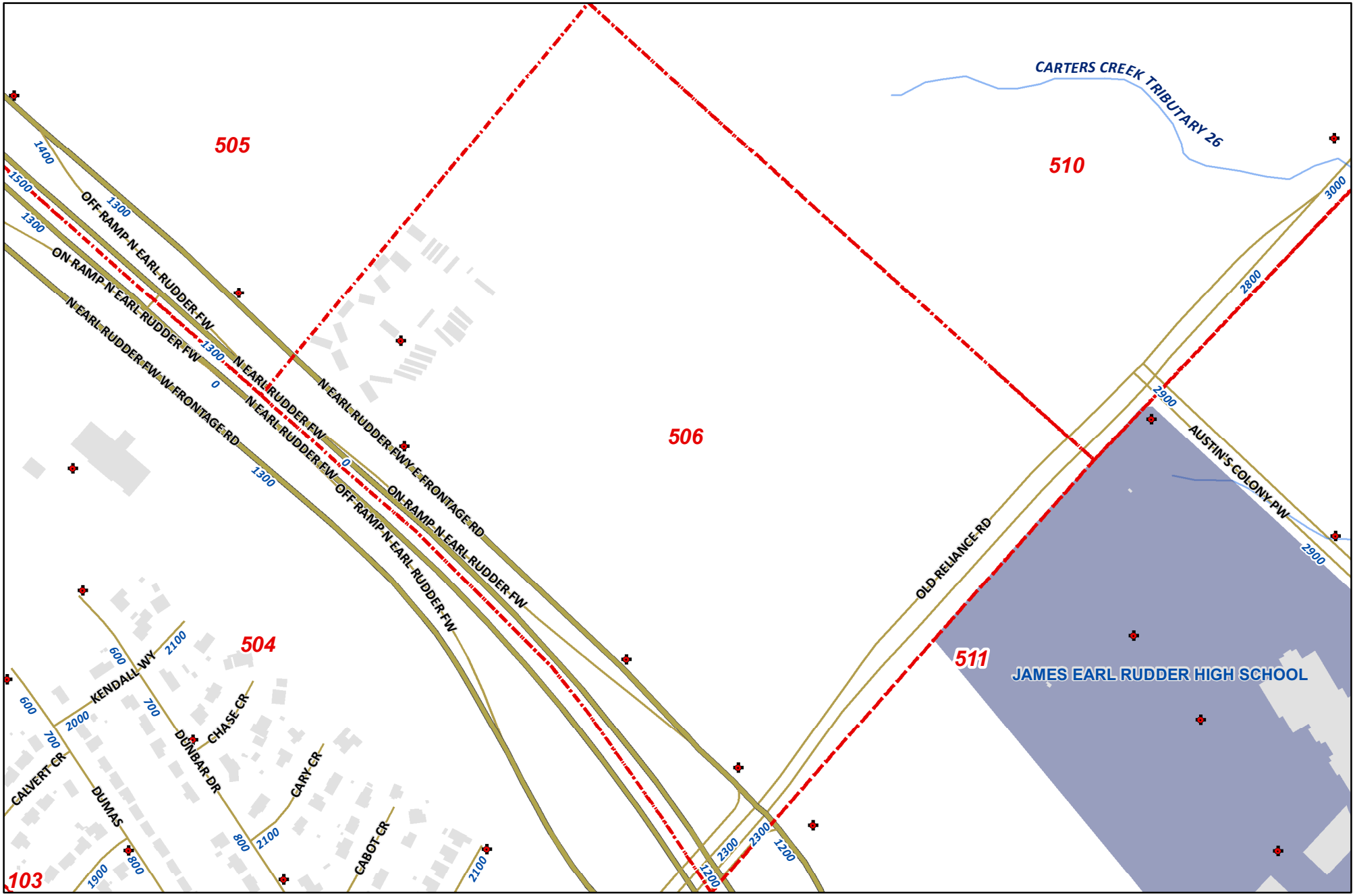

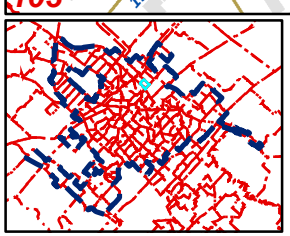

See Page 112

Bryan Fire Department Map Book

Created by: City of Bryan Geographic Information Services

Revised 9/15/2015

See Page 117

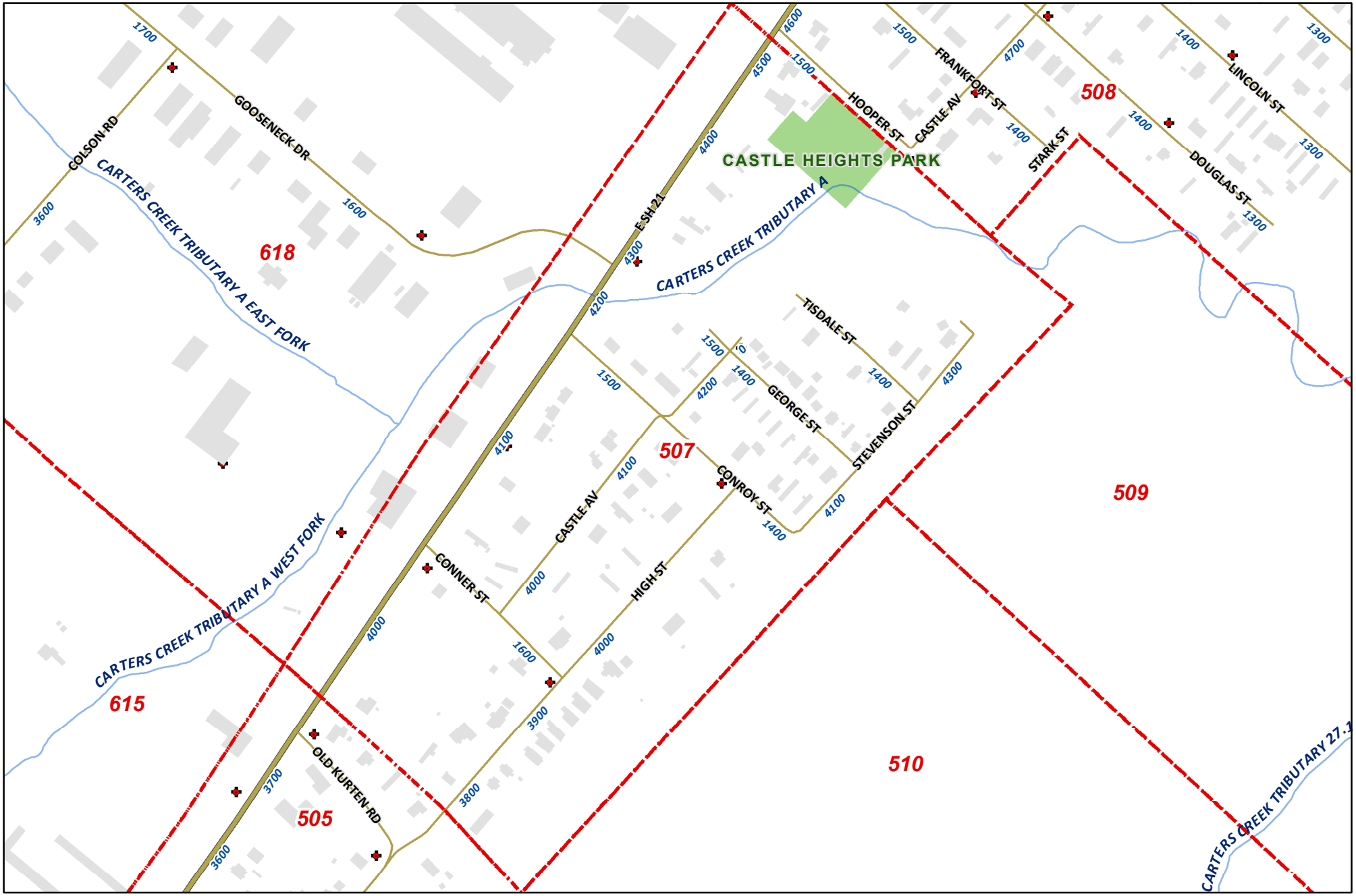

See Page 118

See Page 119

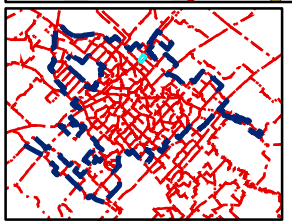

Bryan Fire Department Map Book

Created by: City of Bryan Geographic Information Services

Revised 9/15/2015

Public Safety Box - 507

See Page 123

See Page 143

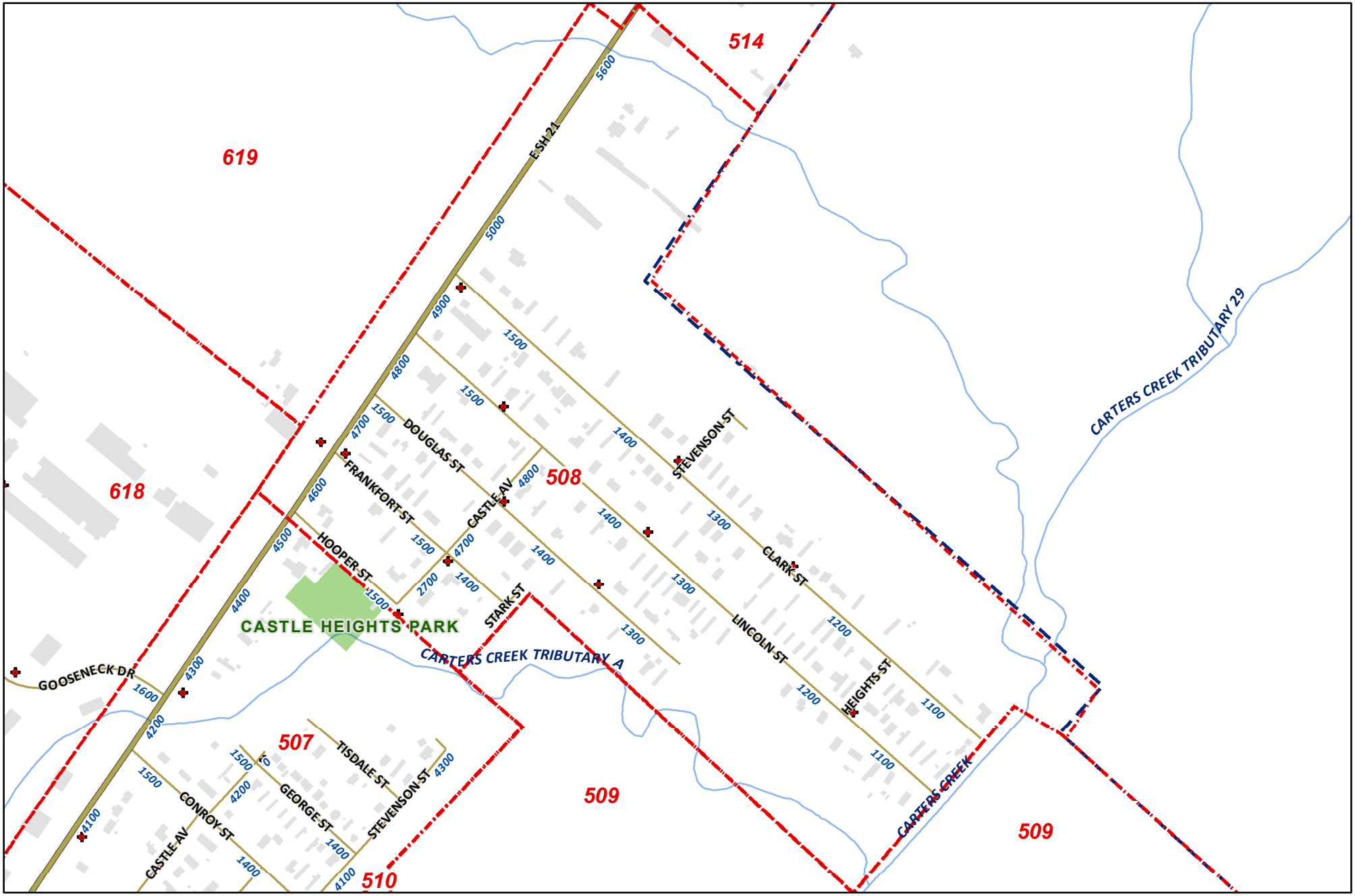

See Page 118

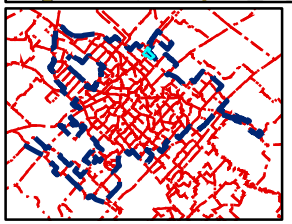

Bryan Fire Department Map Book

Created by: City of Bryan Geographic Information Services

Revised 9/15/2015

Public Safety Box - 508

See Page 117

See Page 116

See Page 122

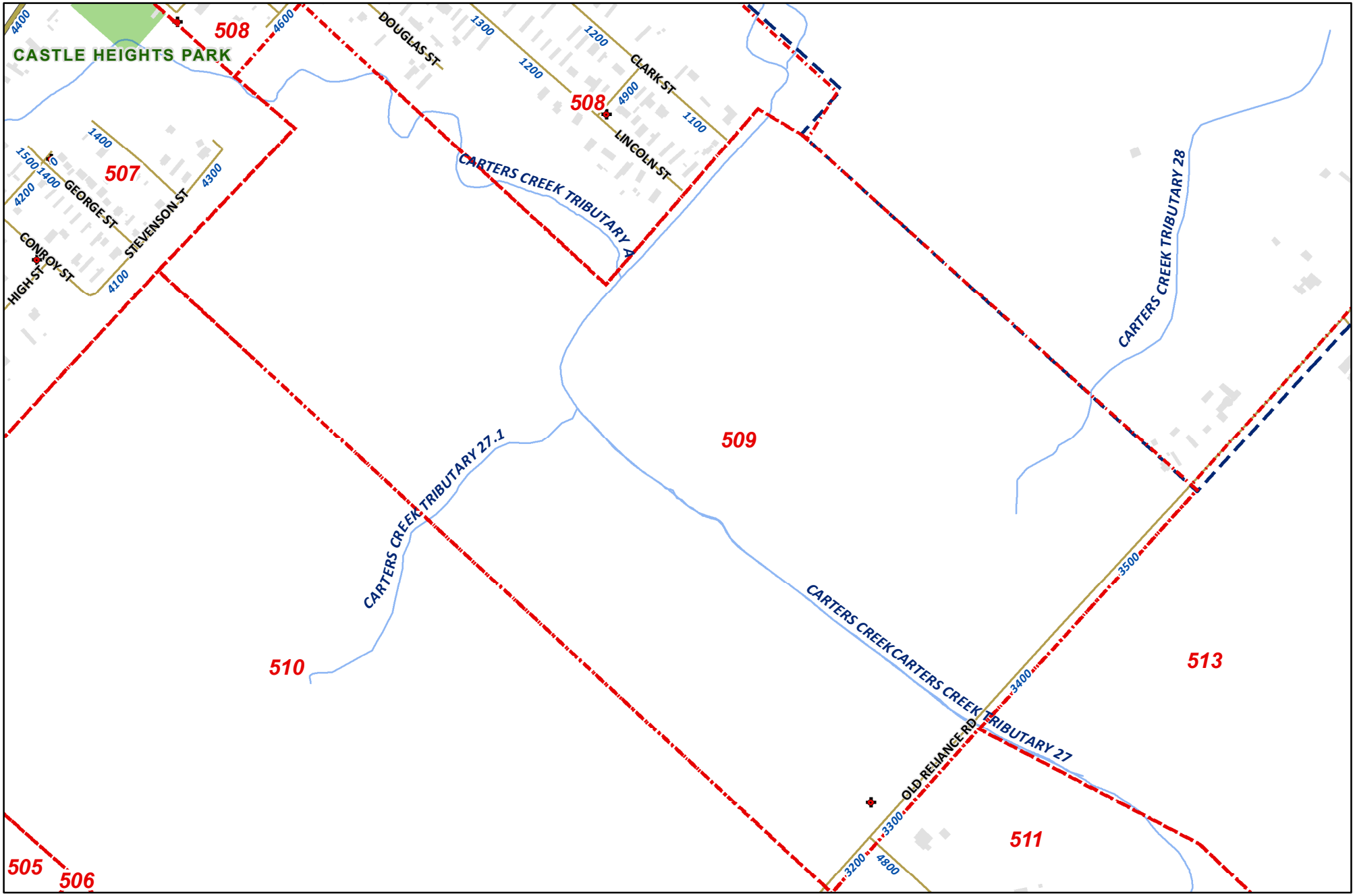

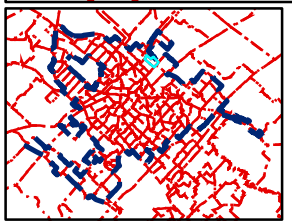

Bryan Fire Department Map Book

Created by: City of Bryan Geographic Information Services

Revised 9/15/2015

See Page 114

618
615
507
508
509
510
505
506
504
511
513

E SH 21
CONNER ST
CASTLE AV
HIGH ST
OLD KURTEN RD
PATE LN
CARTERS CREEK TRIBUTARY 27.1
CARTERS CREEK
AUSTIN'S CREEK DR
CARTERS CREEK TRIBUTARY 26
N EARL RUDDER FWY E FRONTAGE RD
N EARL RUDDER FW
N EARL RUDDER FW
OLD RELIANCE RD
JAMES EARL RUDDER HIGH SCHOOL

See Page 115

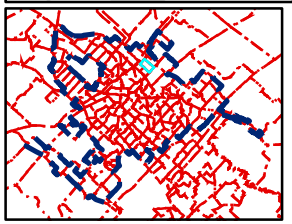

Bryan Fire Department Map Book

Created by: City of Bryan Geographic Information Services

Revised 9/15/2015

See Page 118

See Page 115

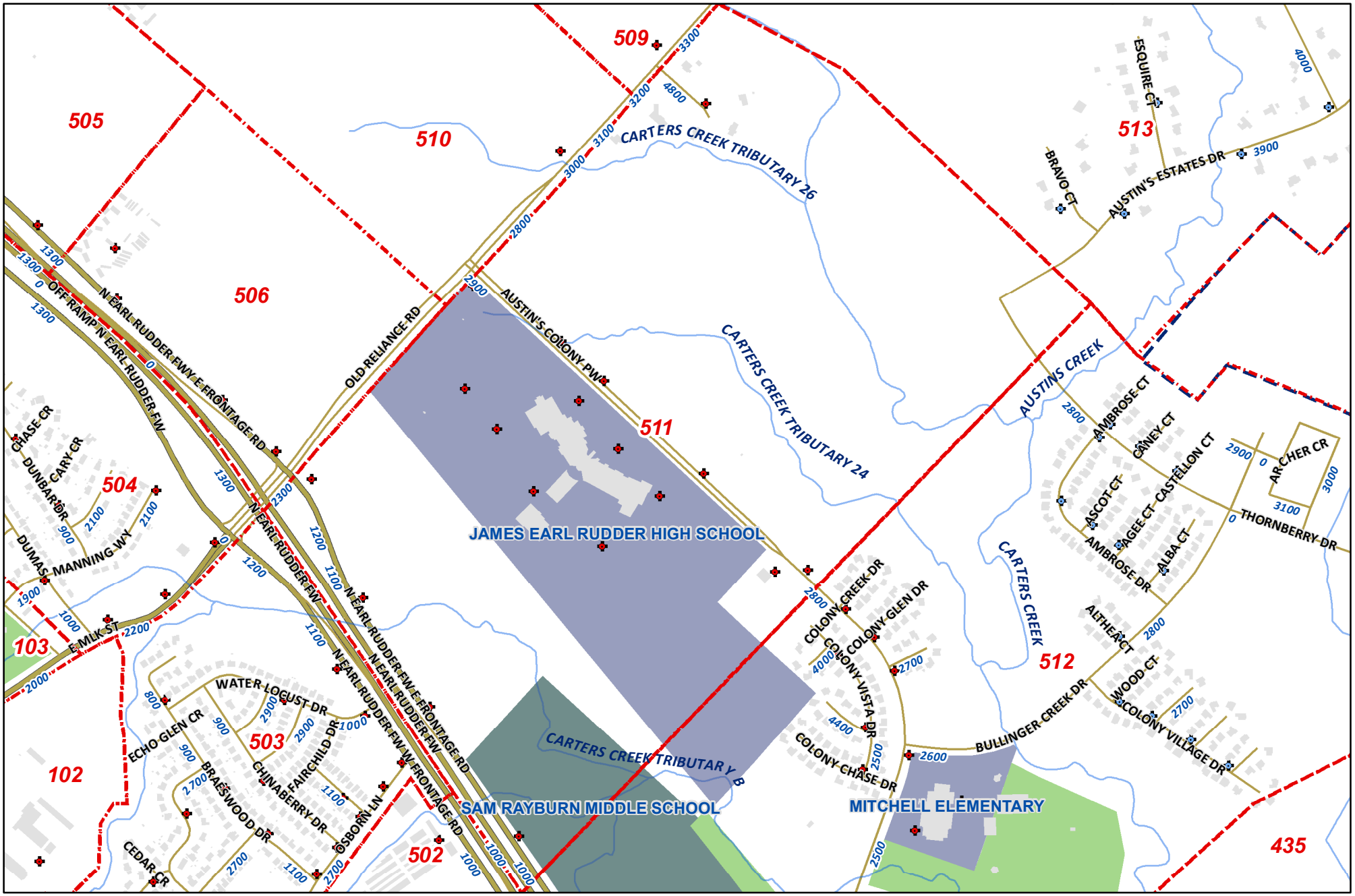

See Page 111

Bryan Fire Department Map Book

Created by: City of Bryan Geographic Information Services

Revised 9/15/2015

Public Safety Box - 511
Page 120

See Page 122

See Page 111

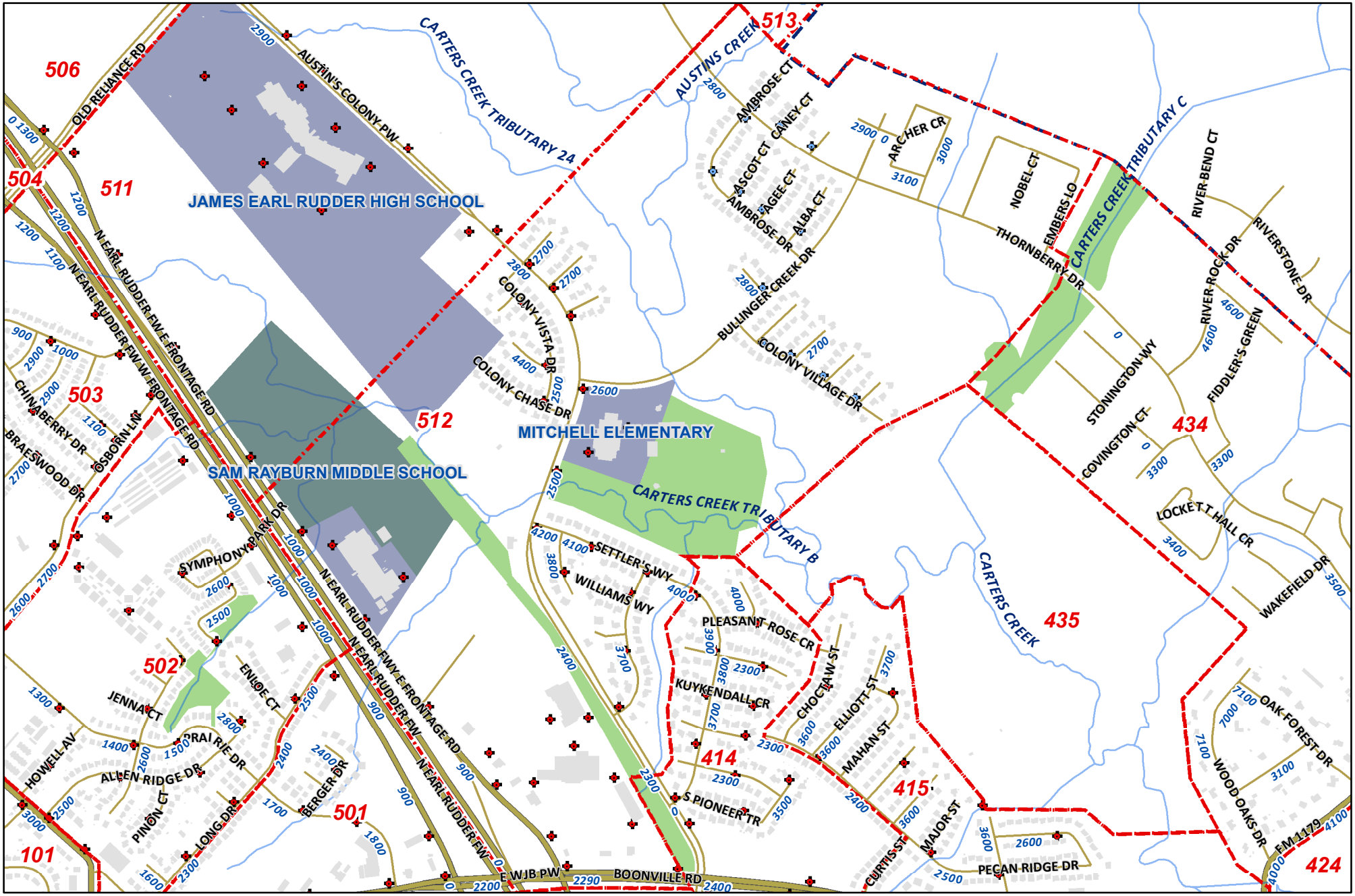

See Page 109

See Page 88

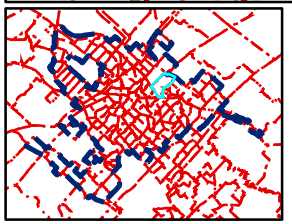

Bryan Fire Department Map Book

Created by: City of Bryan Geographic Information Services

Revised 9/15/2015

Public Safety Box - 512

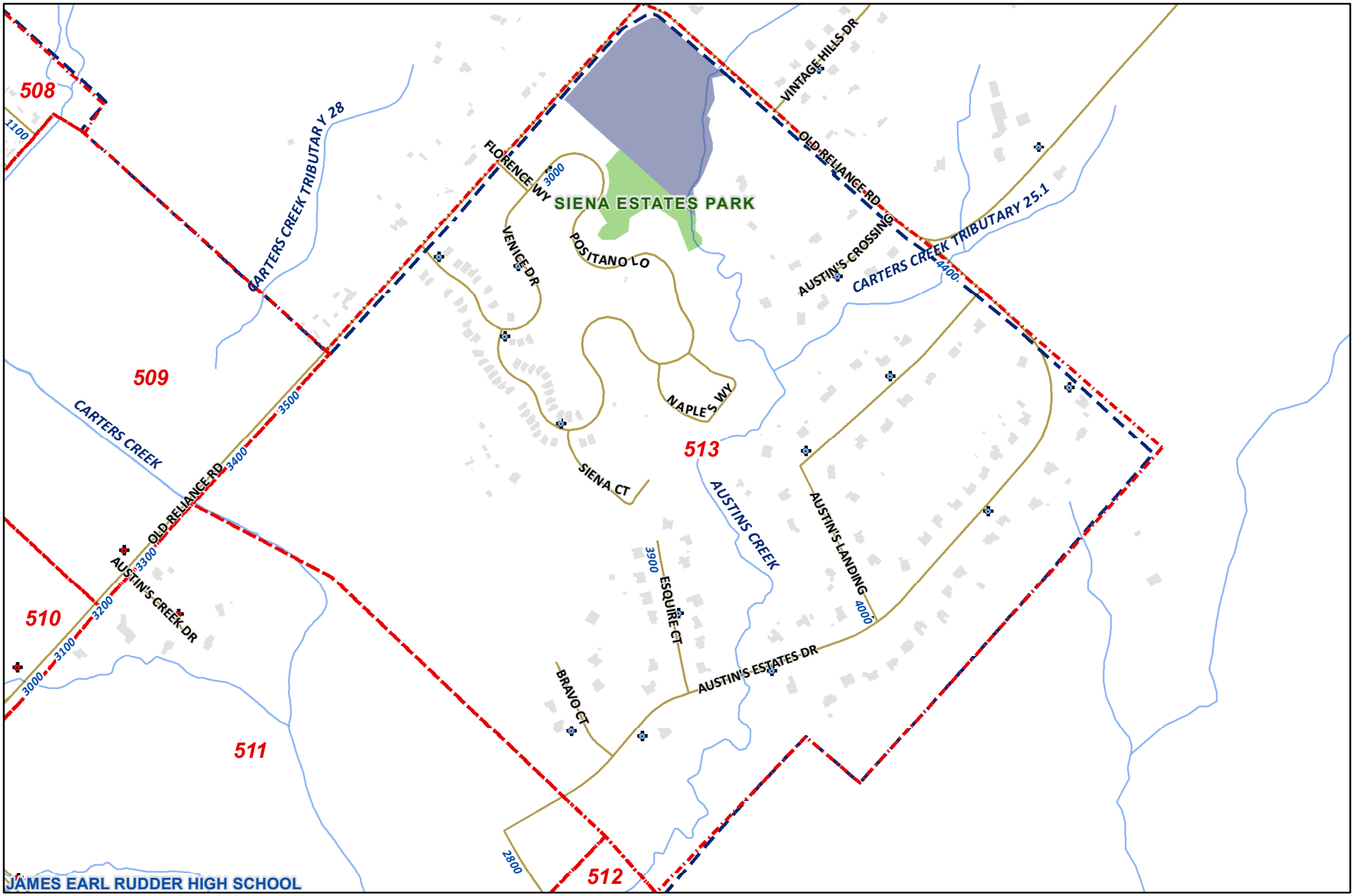

See Page 118

See Page 121

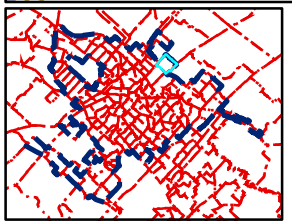

Bryan Fire Department Map Book

Created by: City of Bryan Geographic Information Services

Revised 9/15/2015

See Page 124

See Page 144

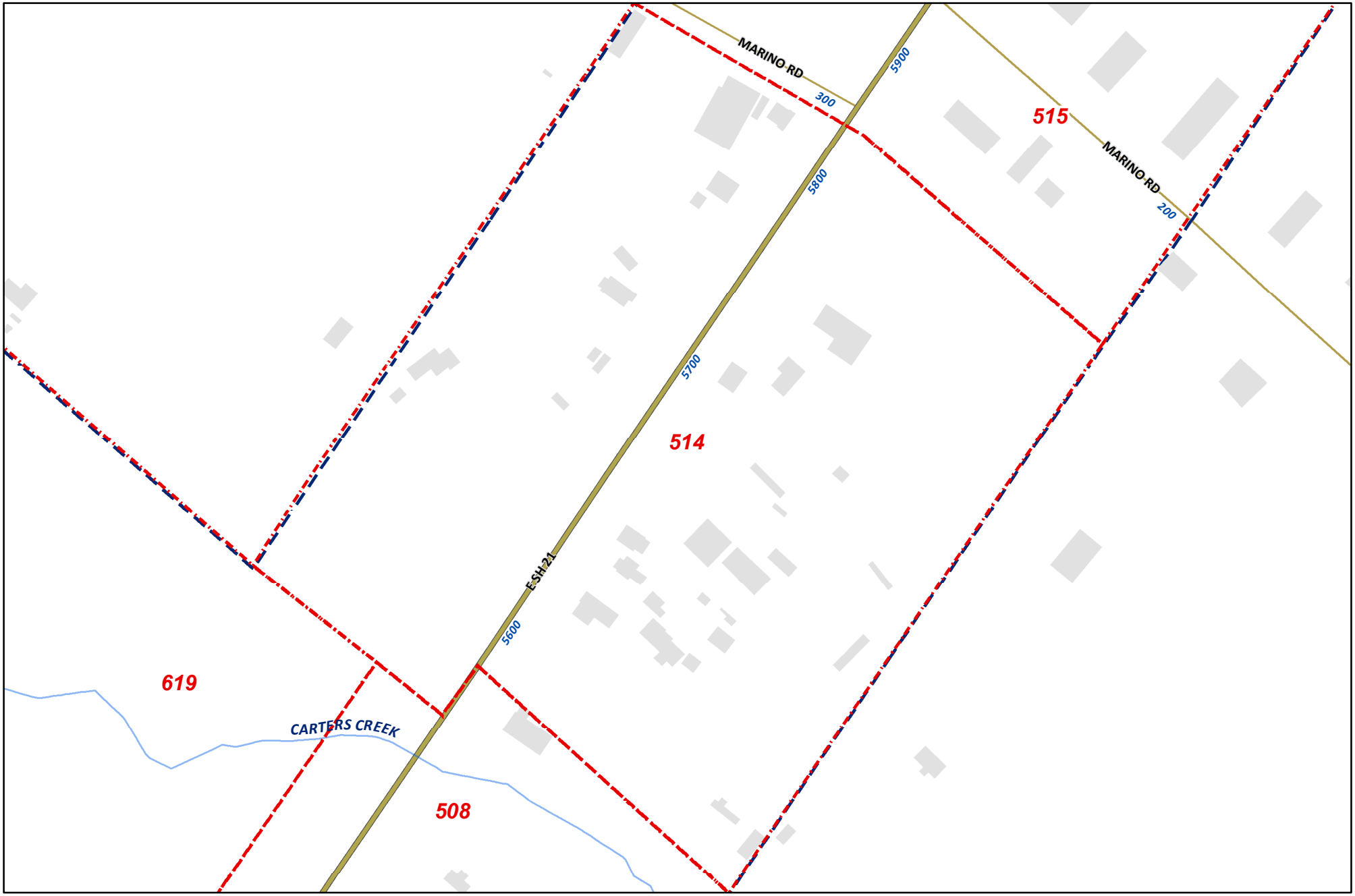

See Page 117

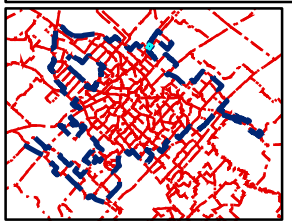

Bryan Fire Department Map Book

Created by: City of Bryan Geographic Information Services

Revised 9/15/2015

Public Safety Box - 514

See Page 125

516

515

514

E SH 21

WALLIS RD

MARINO RD

MARINO RD

CARTERS CREEK TRIBUTARY 29.1

6100

4800

6000

5900

5800

5700

300

200

See Page 123

Bryan Fire Department Map Book

Created by: City of Bryan Geographic Information Services

Revised 9/15/2015

See Page 124

CROSSWIND DR
1500
6200
E SH 21
6100
4800
6000
5900
200
5800
5700
MARINO RD
MARINO RD
WALLIS RD
WICKSON CREEK TRIBUTARY 23.9
WICKSON CREEK TRIBUTARY 23
WICKSON CREEK TRIBUTARY 23.7
WICKSON CREEK TRIBUTARY 23.5
CARTERS CREEK TRIBUTARY 29.1
CARTERS CREEK TRIBUTARY 29
BARNHILL LN
516
515
514
508

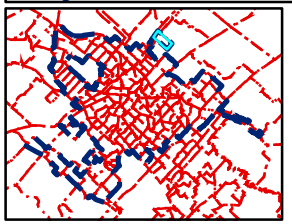

Bryan Fire Department Map Book

Created by: City of Bryan Geographic Information Services

Revised 9/15/2015

See Page 138

See Page 127

See Page 3

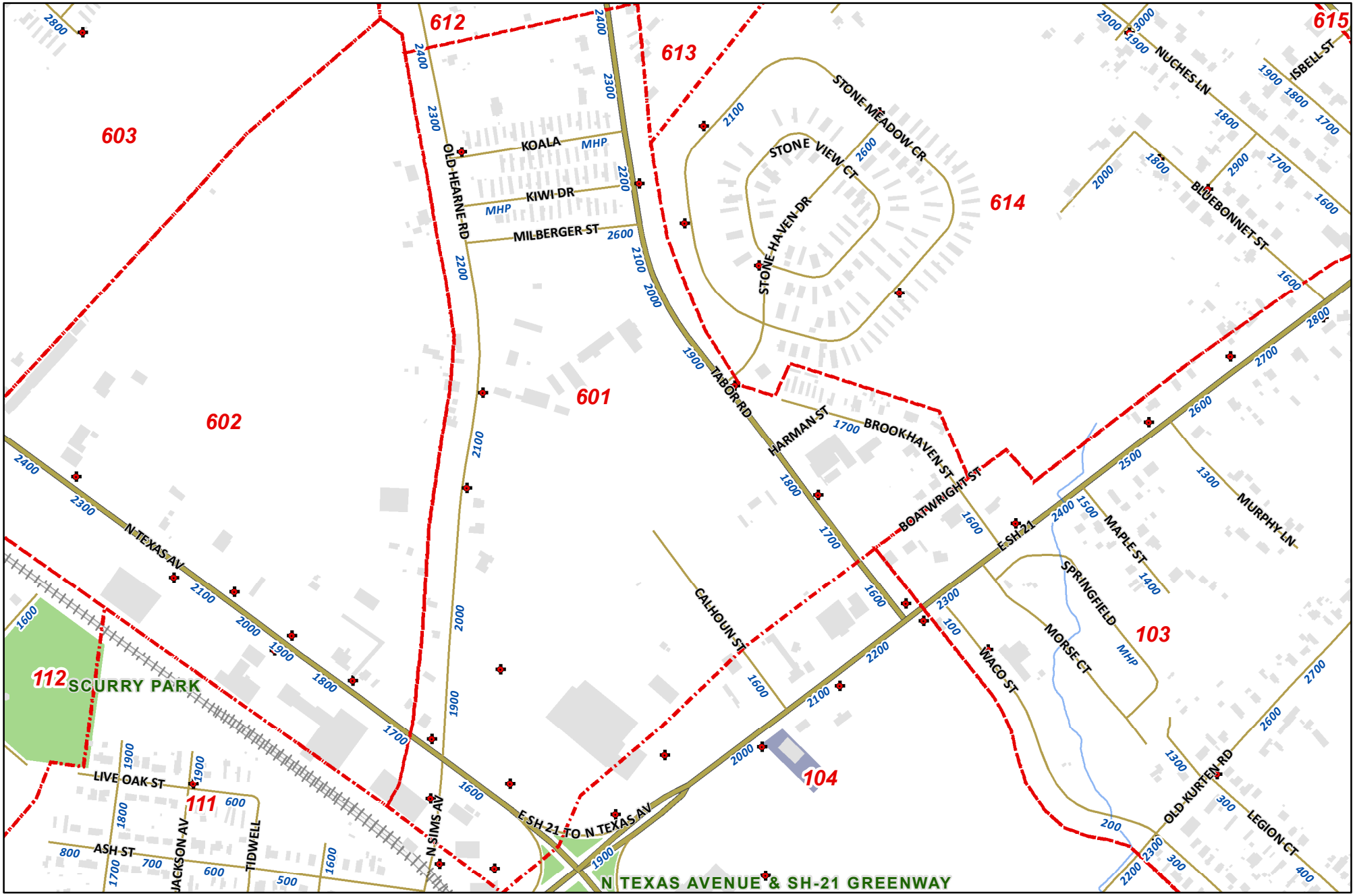

See Page 4

Bryan Fire Department Map Book

Created by: City of Bryan Geographic Information Services

Revised 9/15/2015

See Page 128

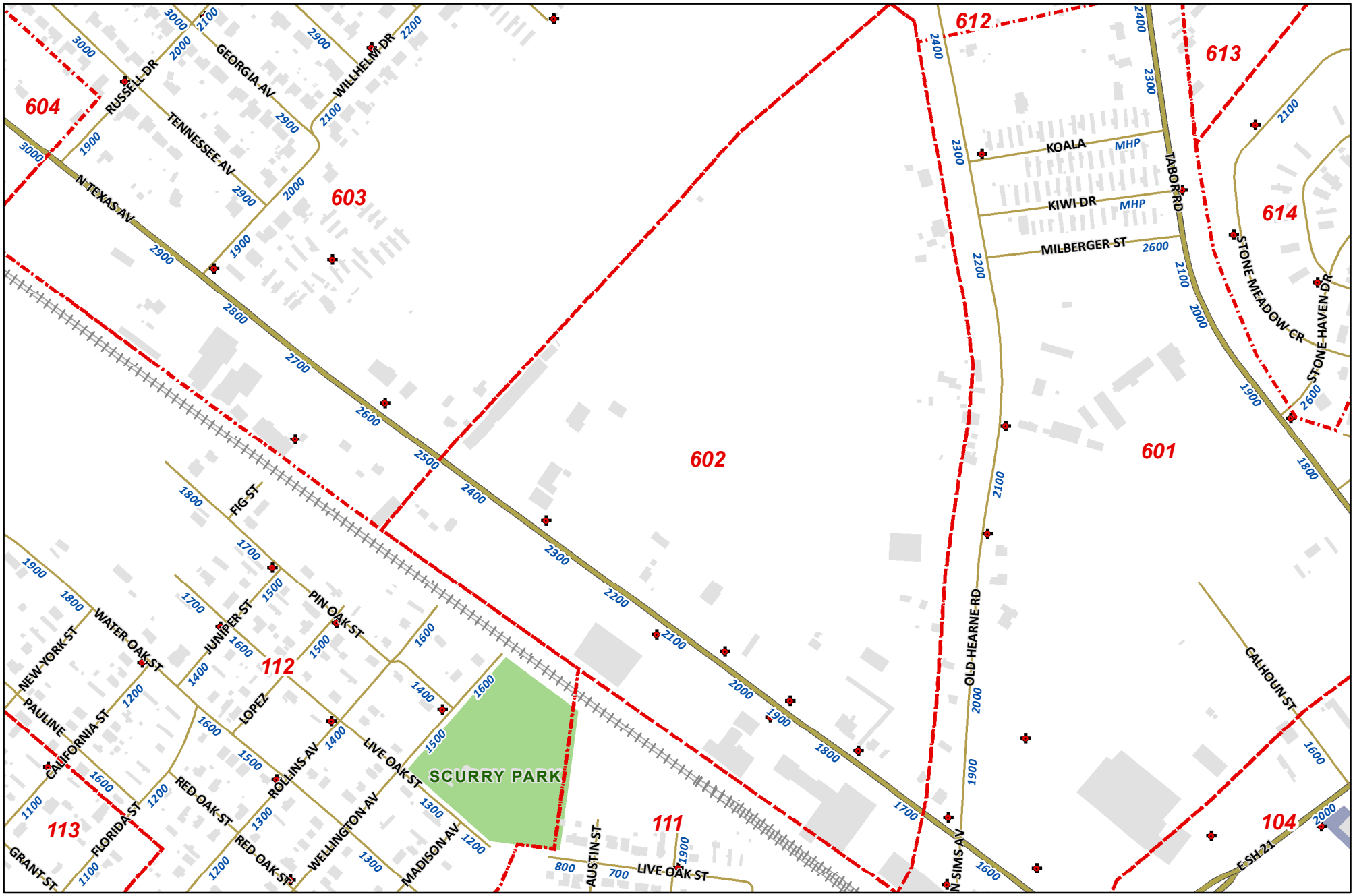

See Page 126

See Page 11

Bryan Fire Department Map Book

Created by: City of Bryan Geographic Information Services

Revised 9/15/2015

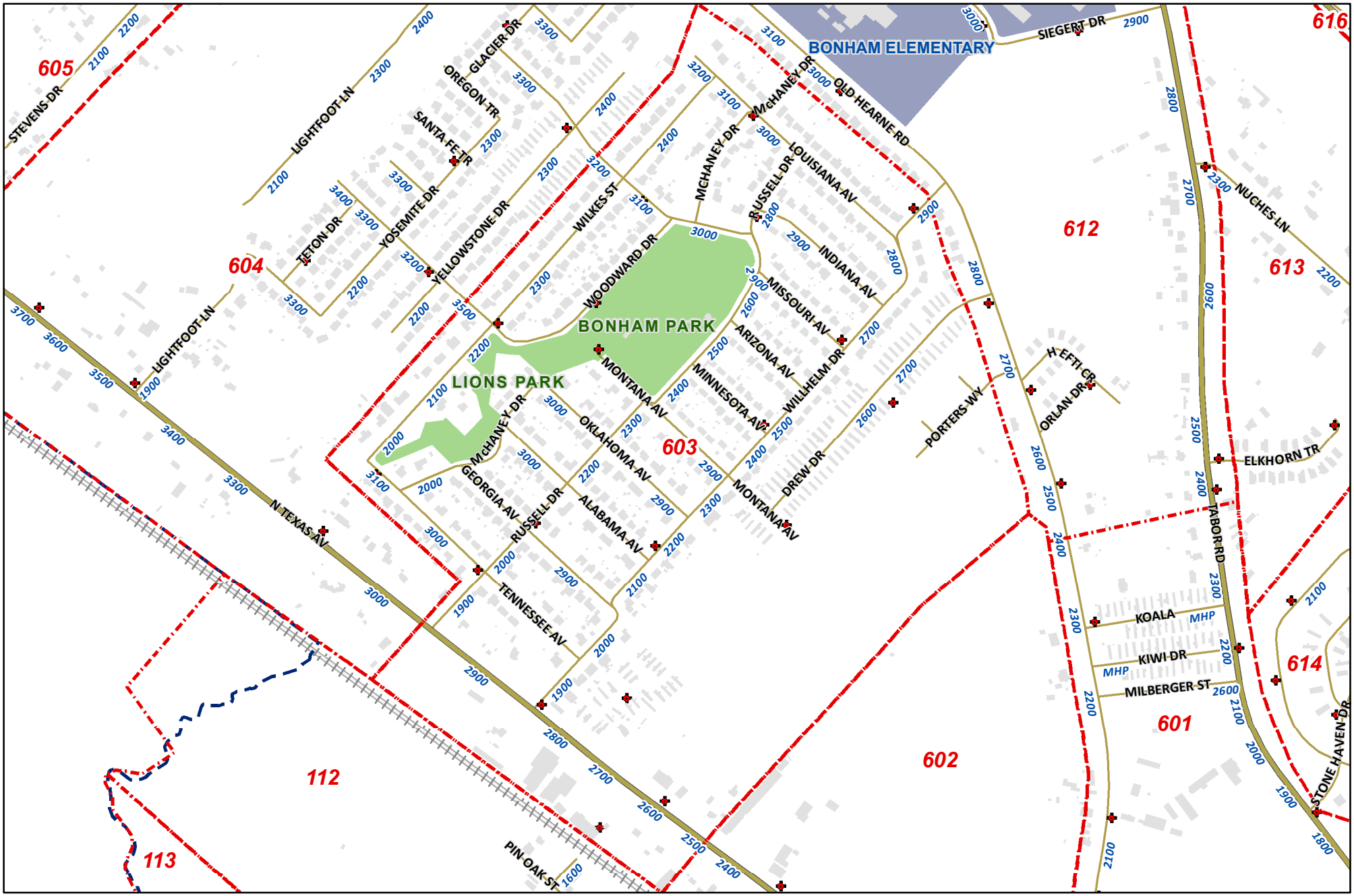

See Page 12

Bryan Fire Department Map Book

Created by: City of Bryan Geographic Information Services

Revised 9/15/2015

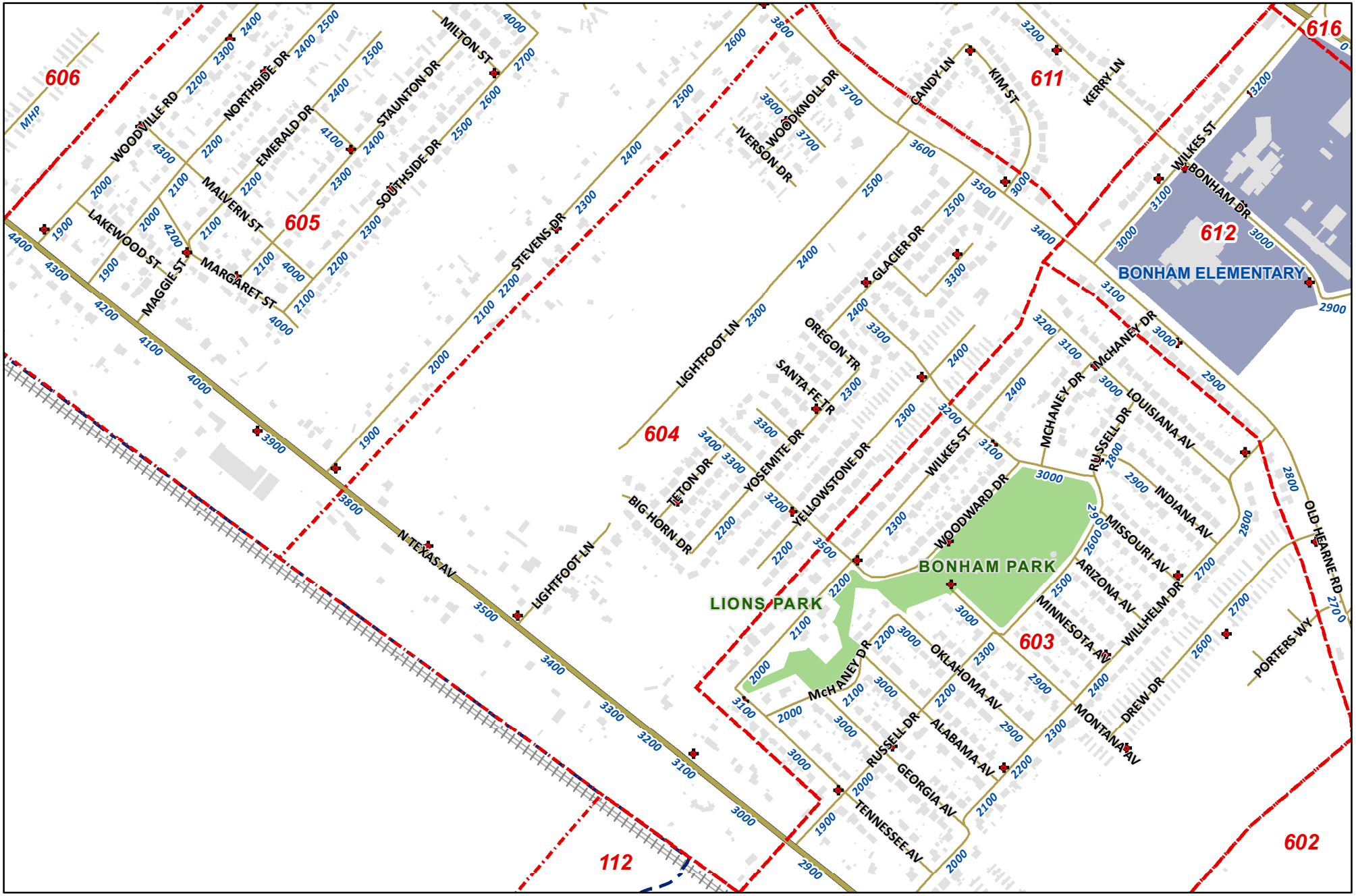

See Page 137

See Page 12

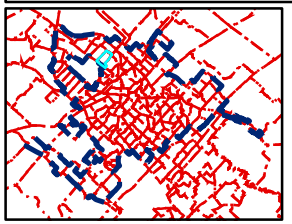

Bryan Fire Department Map Book

Created by: City of Bryan Geographic Information Services

Revised 9/15/2015

Public Safety Box - 604

See Page 135

See Page 131

BRYAN REGIONAL ATHLETIC COMPLEX

607

606

610

610

611

605

604

603

720

WOODBEND DR
CREEKWOOD DR
CONQUEST CR
DRIFTWOOD DR
WATERWOOD LN
HARDWOOD DR
WOODVILLE RD
NORTHSIDE DR
VILLAGE PARK
EMERALD DR
MALVERN ST
LAKEWOOD ST
MAGGIE ST
MARGARET ST
N TEXAS AV
MARSH ST
MILTON ST
STAUNTON DR
SOUTHSIDE DR
STEVENS DR
N BERRY PATCH RD
OLD HEARNE RD
LAURA LN
WOODY LN
SAINTS DR
SEAHAWK DR
REDSKIN DR
STEELER DR
PATRIOT DR
CANDY LN
KIM ST
WOODKNOLL DR
IVERSON DR
GLACIER DR
OREGON TR
SANTA FE TR
MISSOURI AV
WILKES ST
LIGHTFOOT LN
YOSEMITE DR
YELLOWSTONE DR
TETON DR
BIG HORN DR
WOODWARD DR

MHP

See Page 129

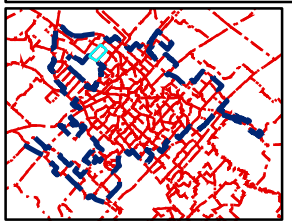

Bryan Fire Department Map Book

Created by: City of Bryan Geographic Information Services

Revised 9/15/2015

See Page 134

See Page 132

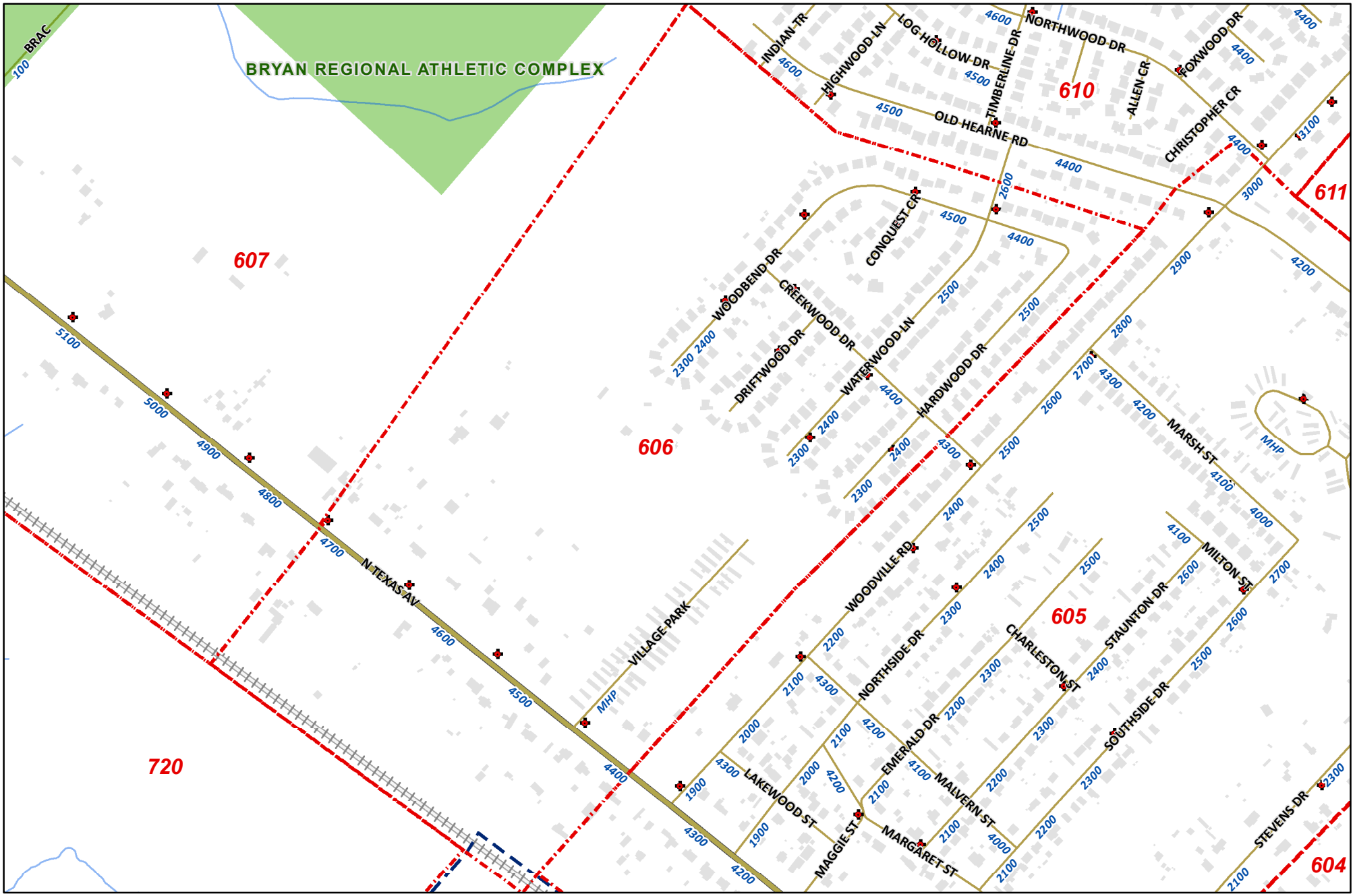

See Page 130

See Page 155

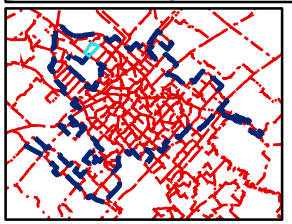

Bryan Fire Department Map Book

Created by: City of Bryan Geographic Information Services

Revised 9/15/2015

Public Safety Box - 606

See Page 133

See Page 145

See Page 135

N EARL RUDDER FW
N EARL RUDDER FW-W FRONTAGE RD
N EARL RUDDER FW
ON RAMP N EARL RUDDER FW
ARTHUR L DAVILA MIDDLE SCHOOL
BRYAN REGIONAL ATHLETIC COMPLEX
NAVARRO ELEMENTARY
BRAC
THOMPSONS BRANCH TRIBUTARY 10.1
THOMPSONS BRANCH TRIBUTARY 5.1
N TEXAS AV
WOODBEND DR
VILLAGE PARK MHP
608
609
610
701
607
606
605
720
2700
0
5500
5400
5300
5200
5100
4900
4800
4700
4600
100
200
4700
2300
2400

See Page 155

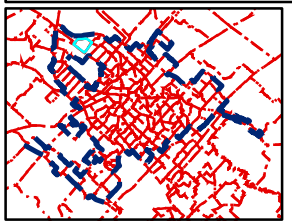

Bryan Fire Department Map Book

Created by: City of Bryan Geographic Information Services

Revised 9/15/2015

Public Safety Box - 607

See Page 145

See Page 134

722

THOMPSONS BRANCH TRIBUTARY 7

THOMPSONS BRANCH

THOMPSONS BRANCH TRIBUTARY 10

609

2800

ON RAMP

2800

OFF RAMP

2800

N EARL RUDDER FW

0

2800

2800

N EARL RUDDER FW E FRONTAGE RD

2700

ON RAMP N EARL RUDDER FW

608

N EARL RUDDER FW

2700

2600

2600

2600

OFF RAMP N EARL RUDDER FW

2700

2600

200

N EARL RUDDER FW W FRONTAGE RD

701

BRYAN REGIONAL ATHLETIC COMPLEX

ARTHUR L DAVILA MIDDLE SCHOOL

607

100

BRAC

720

THOMPSONS BRANCH TRIBUTARY 6

5500

N TEXAS AV

See Page 132

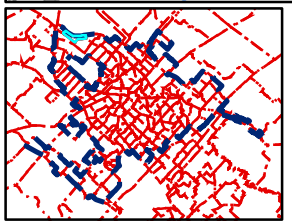

Bryan Fire Department Map Book

Created by: City of Bryan Geographic Information Services

Revised 9/15/2015

See Page 133

See Page 135

THOMPSONS BRANCH TRIBUTARY 10

N EARL RUDDER FW E FRONTAGE RD

N EARL RUDDER FW

N EARL RUDDER FW

OFF RAMP N EARL RUDDER FW

N EARL RUDDER FW W FRONTAGE RD

ON RAMP N EARL RUDDER FW

608

609

610

607

606

BRAC

BRYAN REGIONAL ATHLETIC COMPLEX

NAVARRO ELEMENTARY

BLUE JAY LN

TIMBERLINE CT

TIMBERLINE DR

LAURA LN

JUDYTHE CT

AUGUSTA DR

NORTHWOOD DR

LOG HOLLOW DR

INDIAN TR

See Page 131

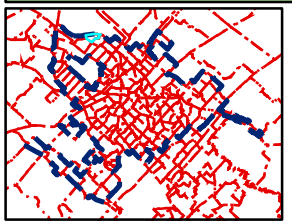

Bryan Fire Department Map Book

Created by: City of Bryan Geographic Information Services

Revised 9/15/2015

Public Safety Box - 609

See Page 132

See Page 142

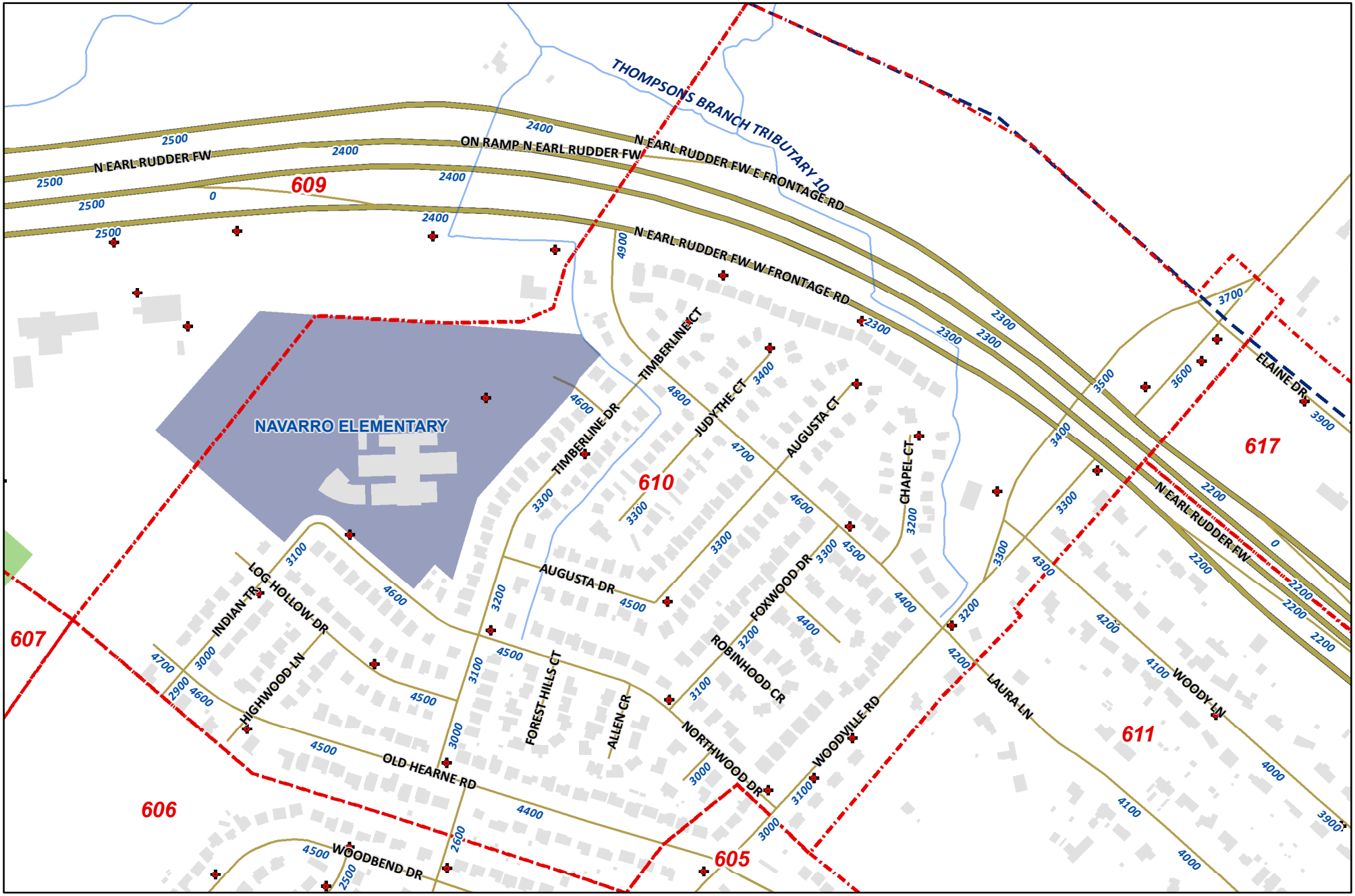

See Page 130

Bryan Fire Department Map Book

Created by: City of Bryan Geographic Information Services

Revised 9/15/2015

See Page 130

See Page 141

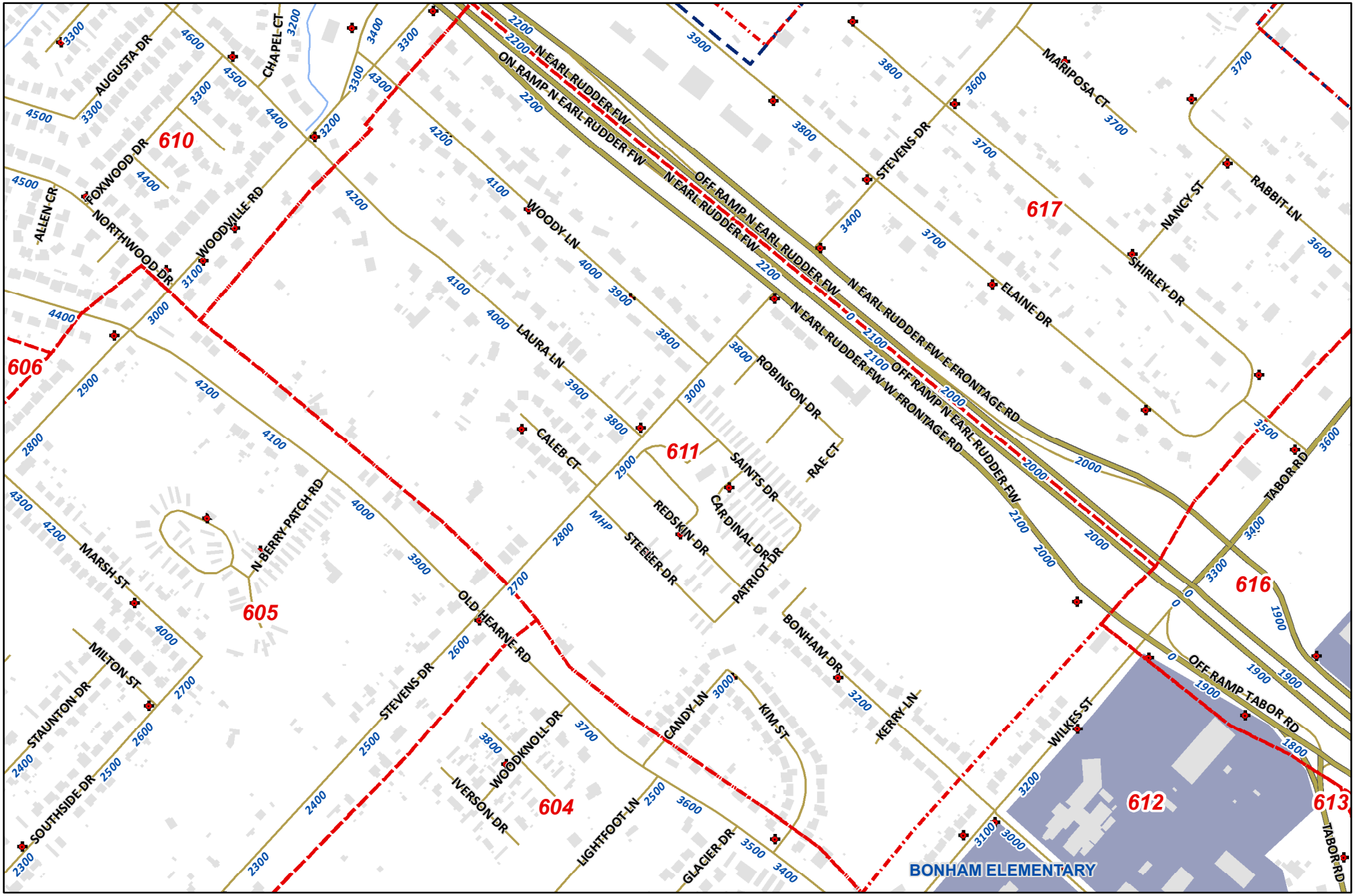

See Page 129

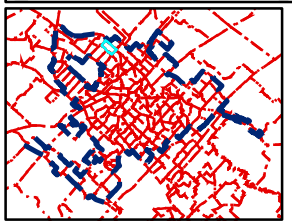

Bryan Fire Department Map Book

Created by: City of Bryan Geographic Information Services

Revised 9/15/2015

Public Safety Box - 611

See Page 141

See Page 129

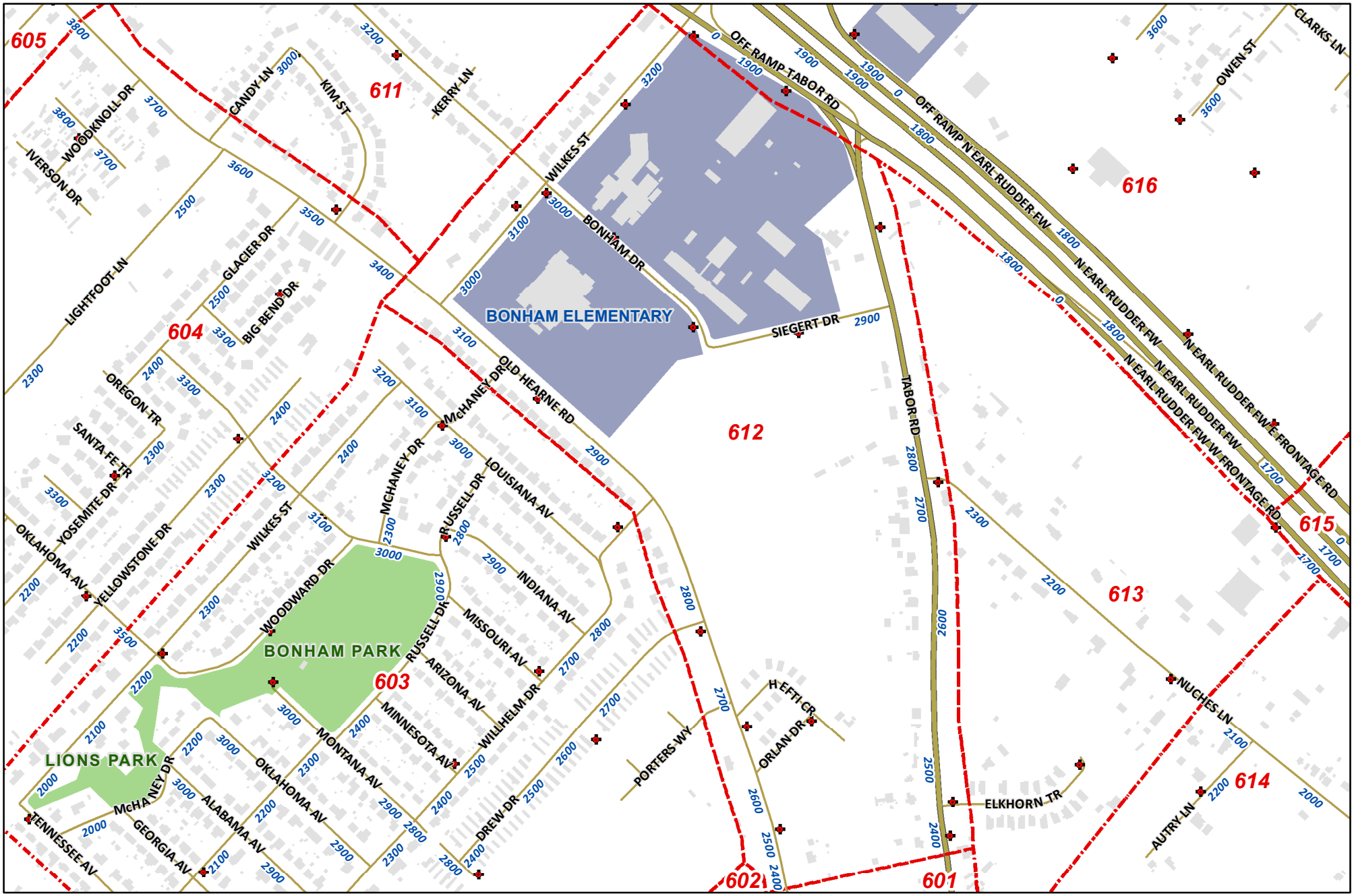

See Page 138

See Page 127

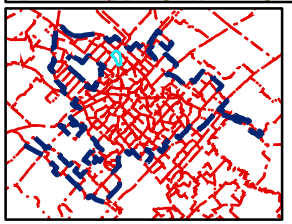

Bryan Fire Department Map Book

Created by: City of Bryan Geographic Information Services

Revised 9/15/2015

See Page 141

See Page 137

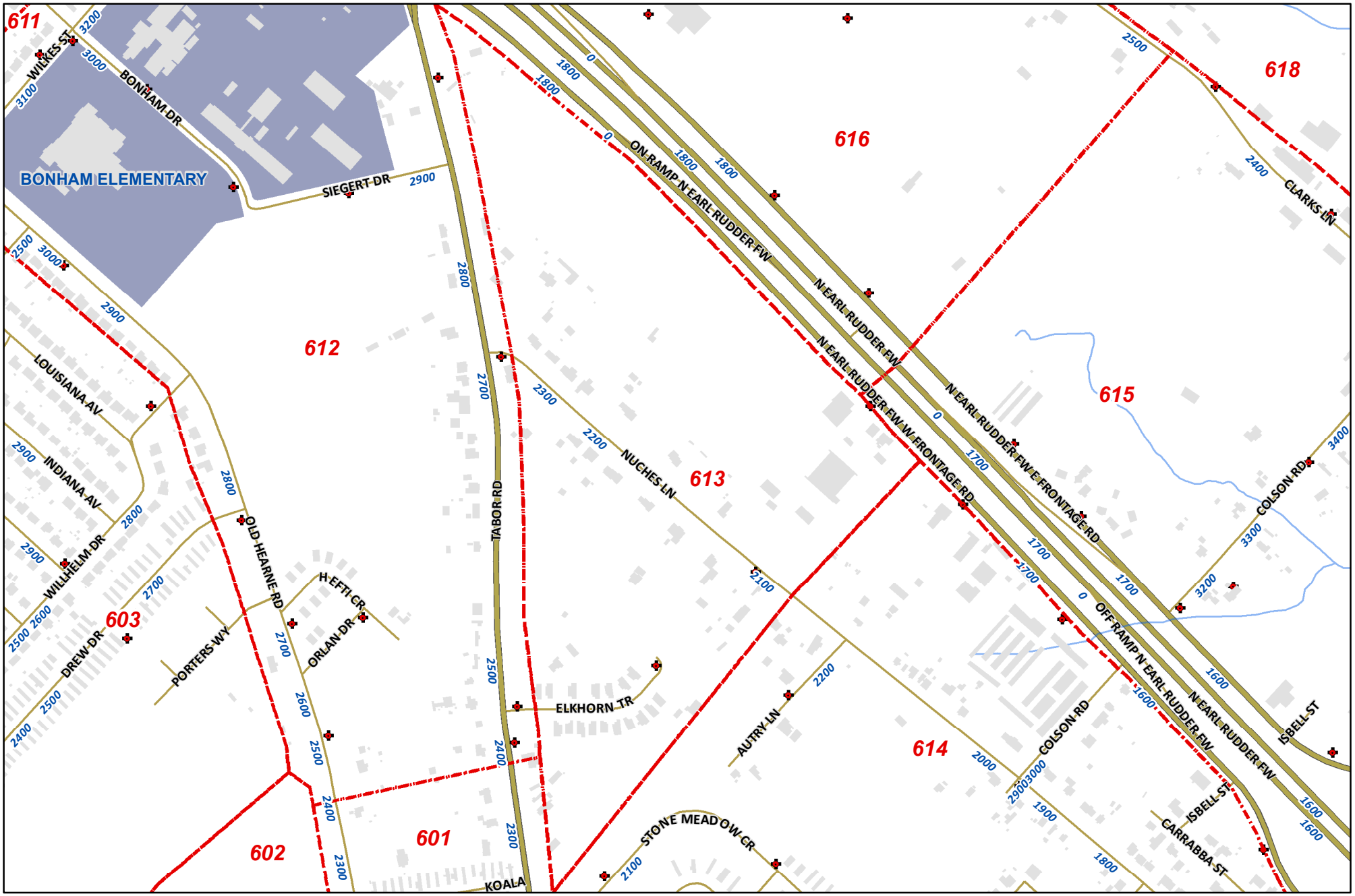

See Page 140

See Page 139

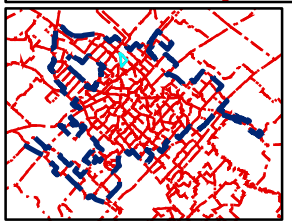

Bryan Fire Department Map Book

Created by: City of Bryan Geographic Information Services

Revised 9/15/2015

Public Safety Box - 613

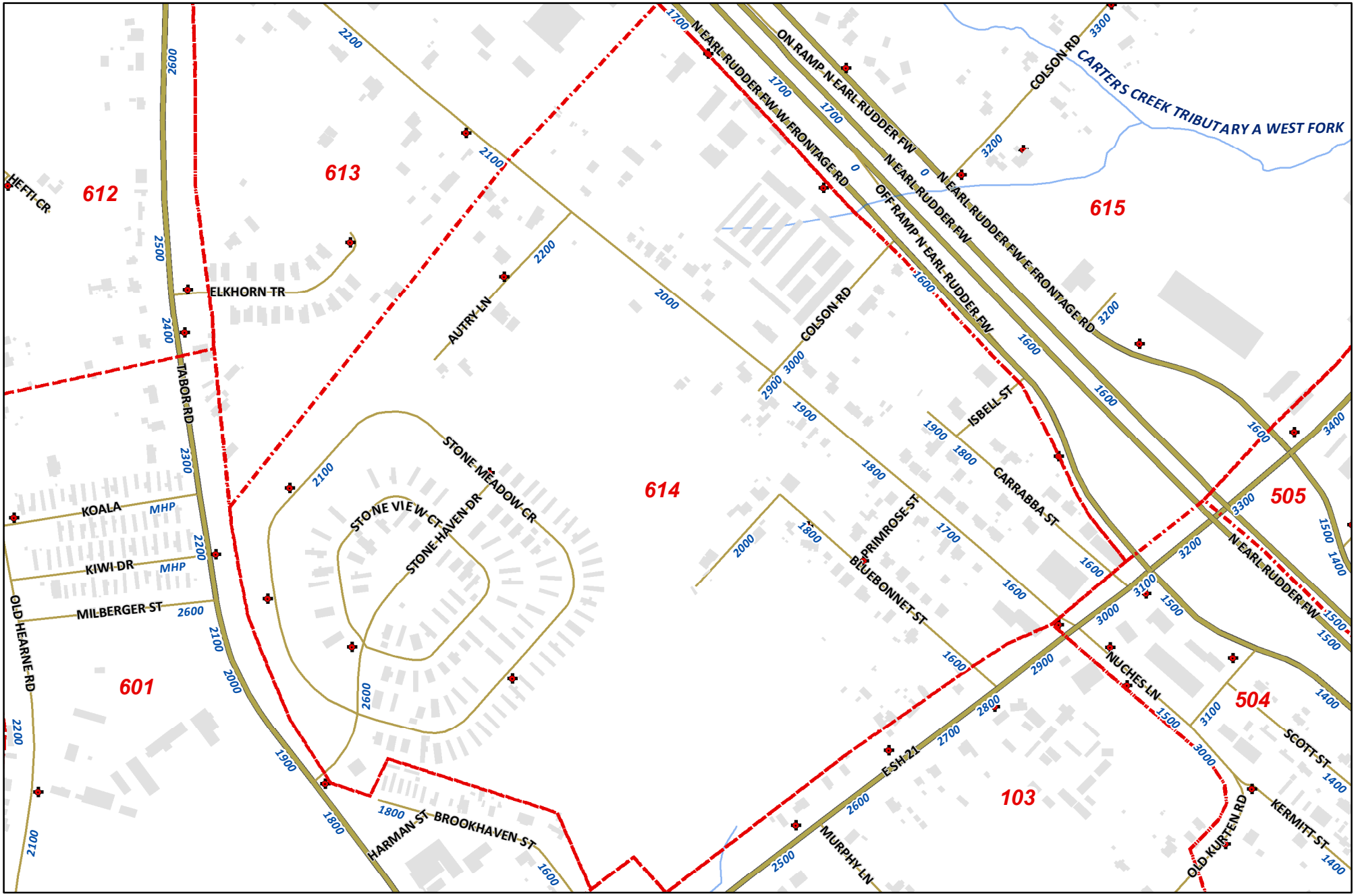

See Page 113

See Page 3

Bryan Fire Department Map Book

Created by: City of Bryan Geographic Information Services

Revised 9/15/2015

See Page 138

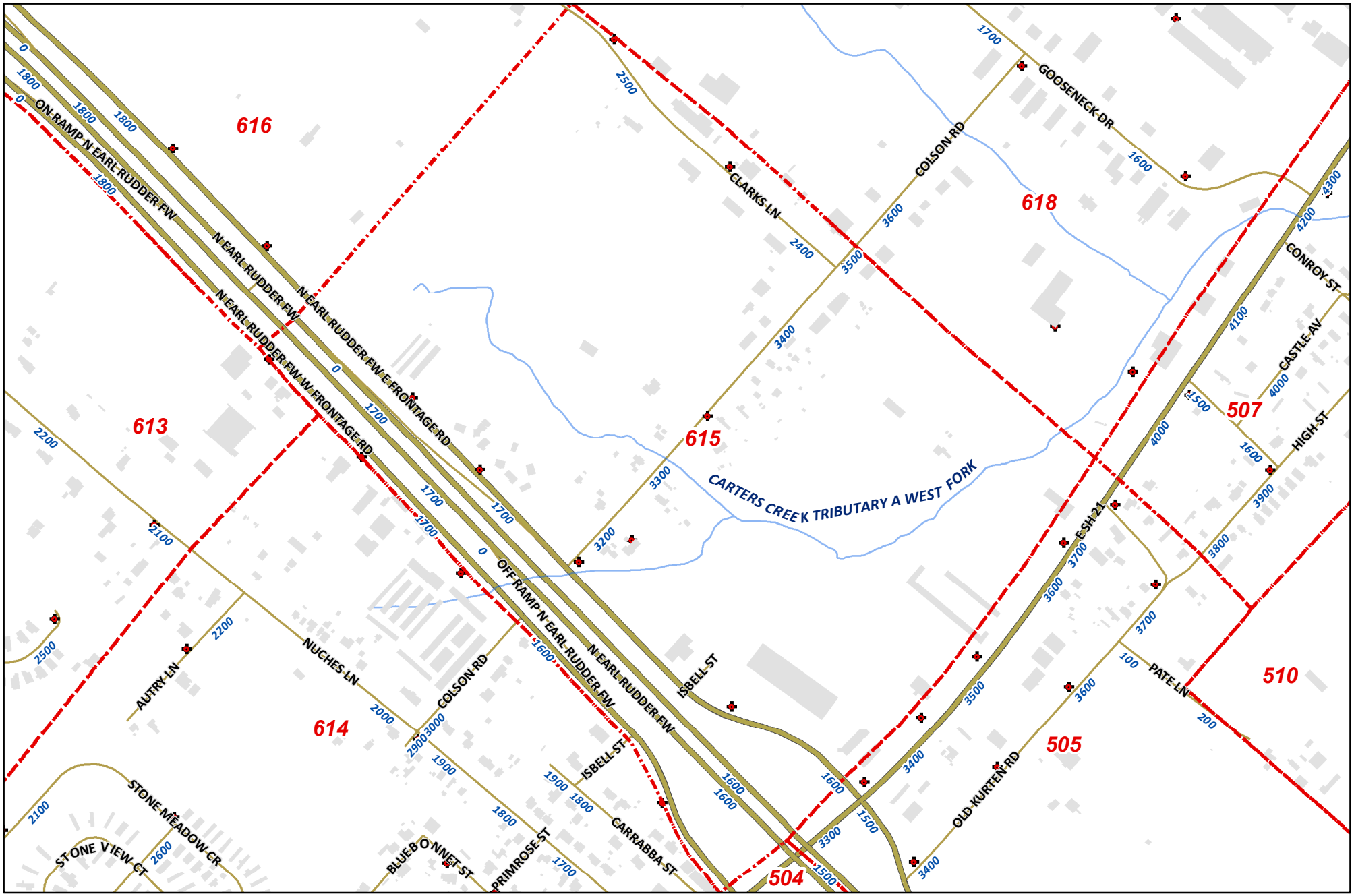

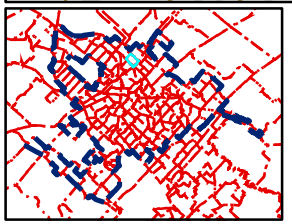

See Page 113

Bryan Fire Department Map Book

Created by: City of Bryan Geographic Information Services

Revised 9/15/2015

See Page 142

See Page 137

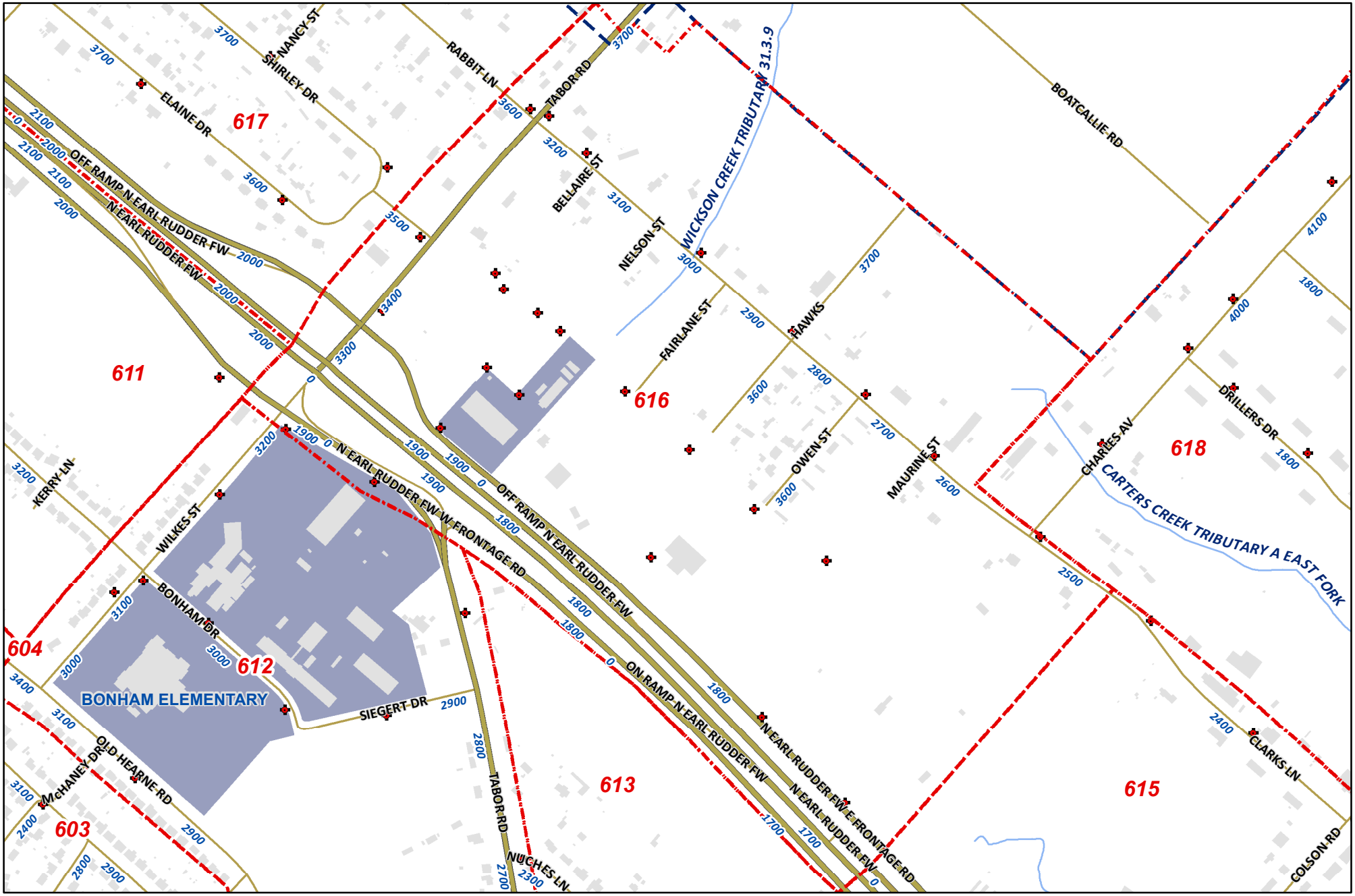

See Page 138

See Page 143

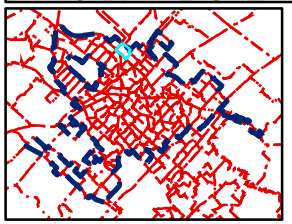

Bryan Fire Department Map Book

Created by: City of Bryan Geographic Information Services

Revised 9/15/2015

See Page 135

See Page 141

See Page 136

Bryan Fire Department Map Book

Created by: City of Bryan Geographic Information Services

Revised 9/15/2015

Public Safety Box - 617

See Page 141

See Page 117

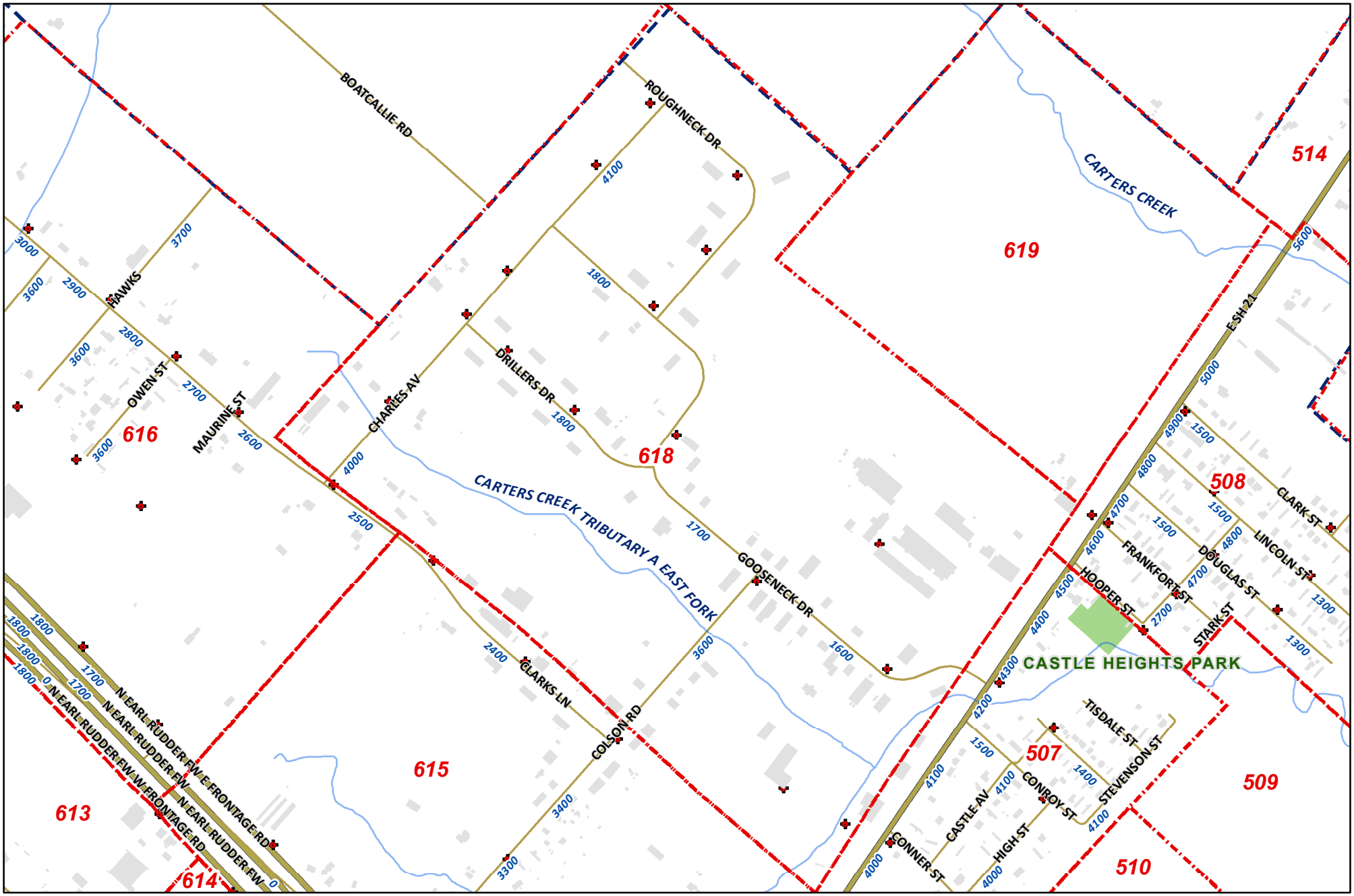

See Page 140

Bryan Fire Department Map Book

Created by: City of Bryan Geographic Information Services

Revised 9/15/2015

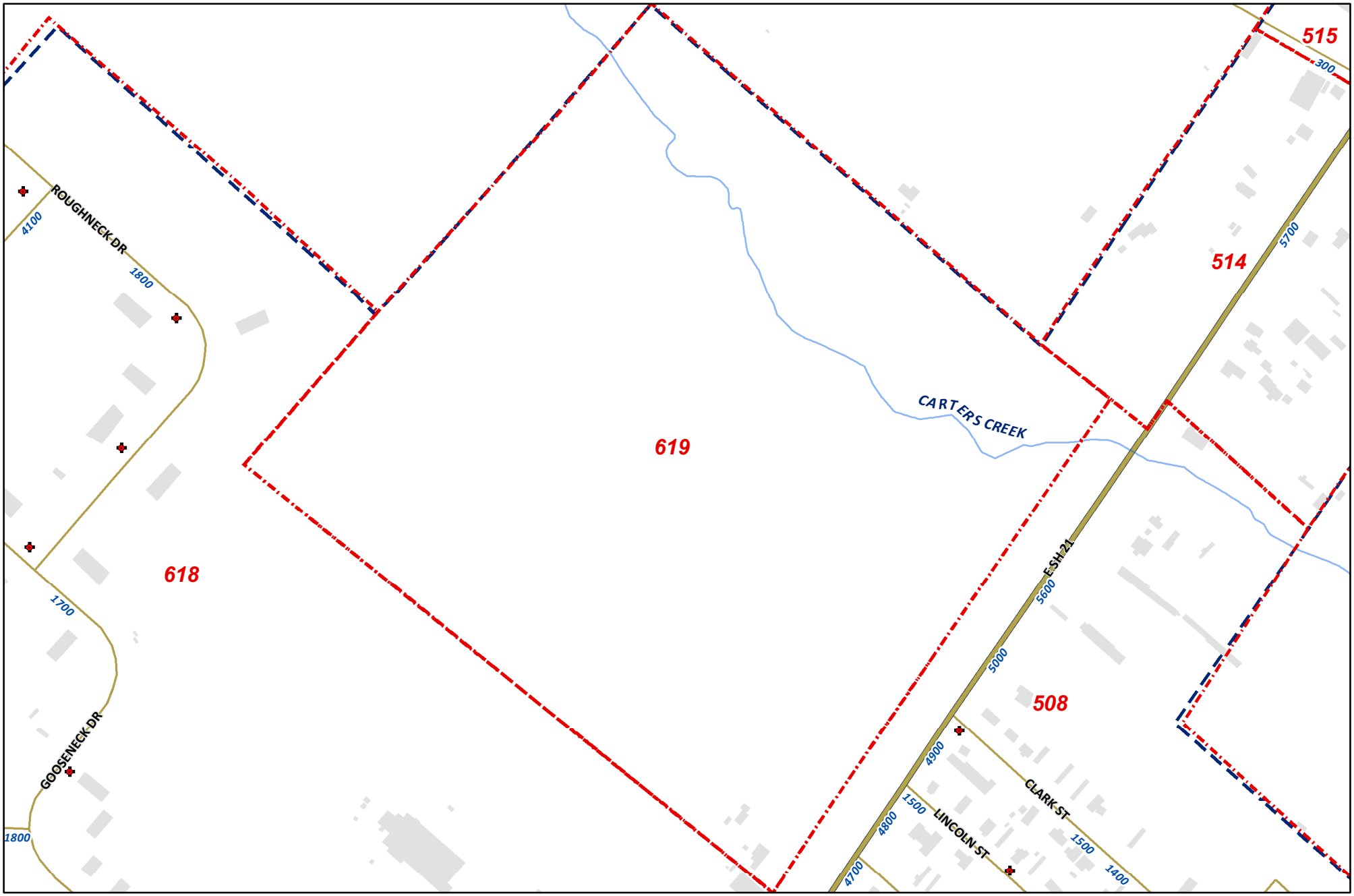

See Page 123

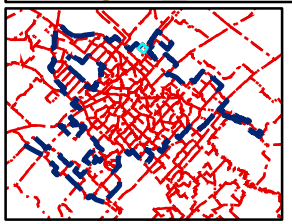

Bryan Fire Department Map Book

Created by: City of Bryan Geographic Information Services

Revised 9/15/2015

Public Safety Box - 619

See Page 156

See Page 133

722

722

701

721

720

608

607

2800

2800

2800

2800

2700

2700

2700

5500

THOMPSONS BRANCH TRIBUTARY 7

THOMPSONS BRANCH TRIBUTARY 6

THOMPSONS BRANCH

THOMPSONS BRANCH TRIBUTARY 5

THOMPSONS BRANCH TRIBUTARY 5-1

ON RAMP

OFF RAMP

N EARL RUDDER FW

N EARL RUDDER FW

N EARL RUDDER FW E FRONTAGE RD

ON RAMP N EARL RUDDER FW

N EARL RUDDER FW W FRONTAGE RD

N HARVEY MITCHELL PW

N TEXAS AV

ARTHUR L DAVILA MIDDLE SCHOOL

See Page 155

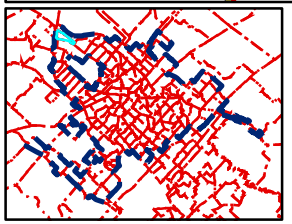

Bryan Fire Department Map Book

Created by: City of Bryan Geographic Information Services

Revised 9/15/2015

See Page 156

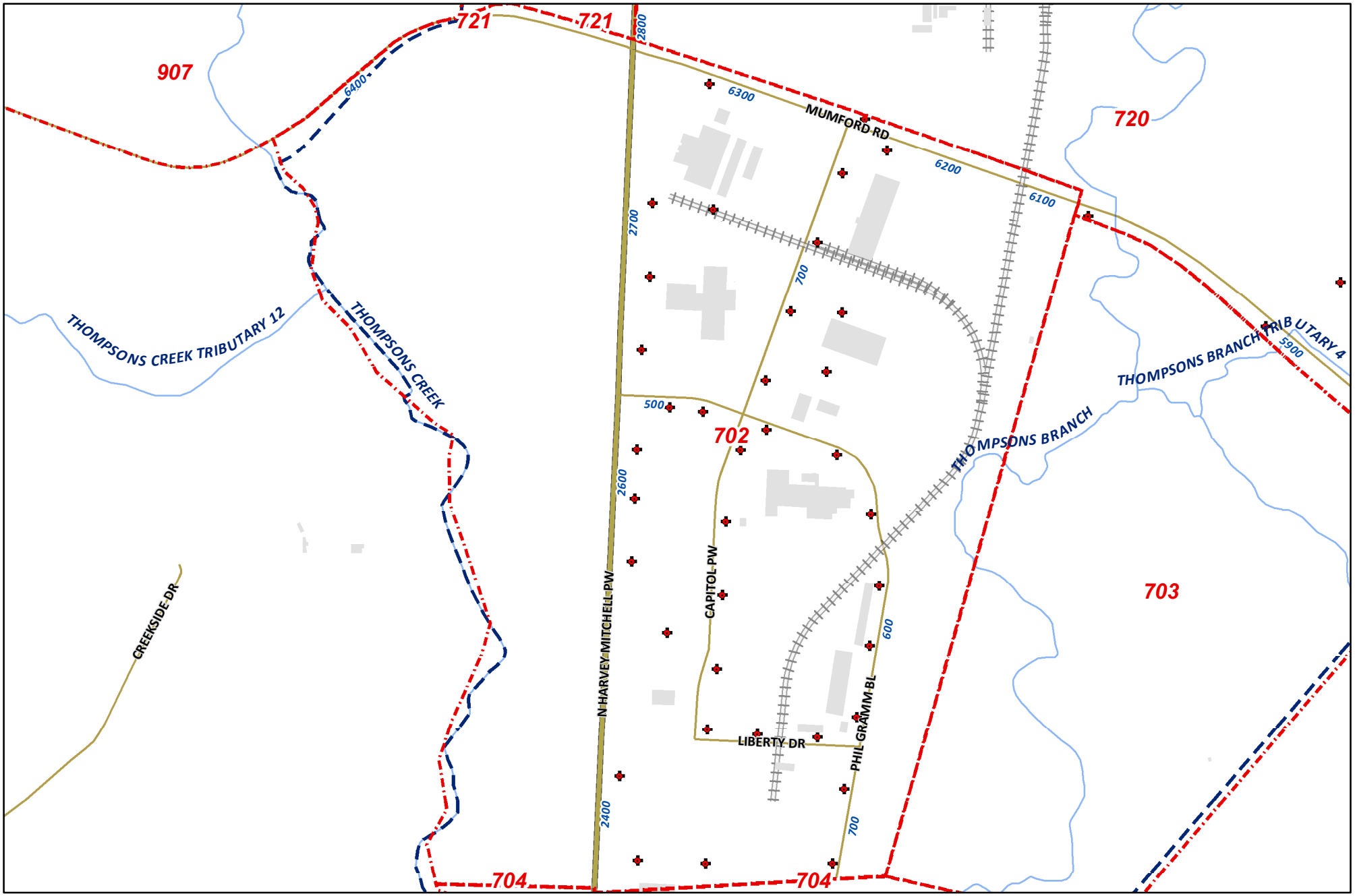

See Page 147

See Page 148

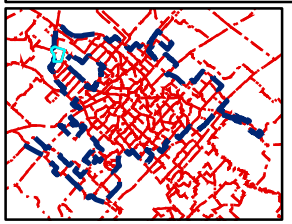

Bryan Fire Department Map Book

Created by: City of Bryan Geographic Information Services

Revised 9/15/2015

Public Safety Box - 702

See Page 155

See Page 146

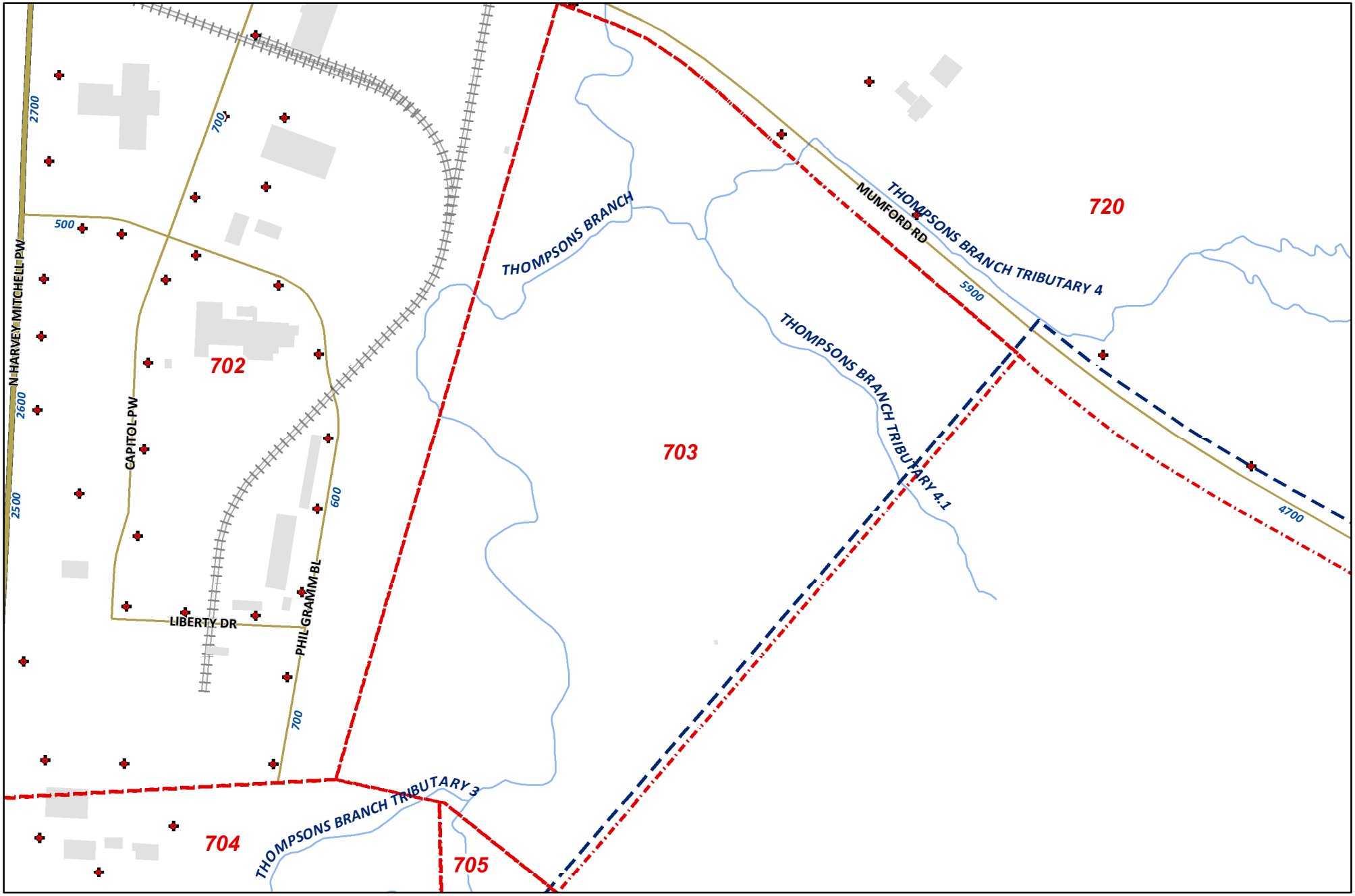

See Page 149

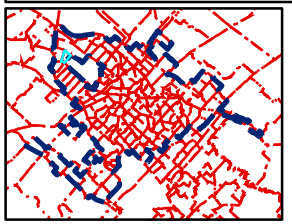

Bryan Fire Department Map Book

Created by: City of Bryan Geographic Information Services

Revised 9/15/2015

Public Safety Box - 703

See Page 146

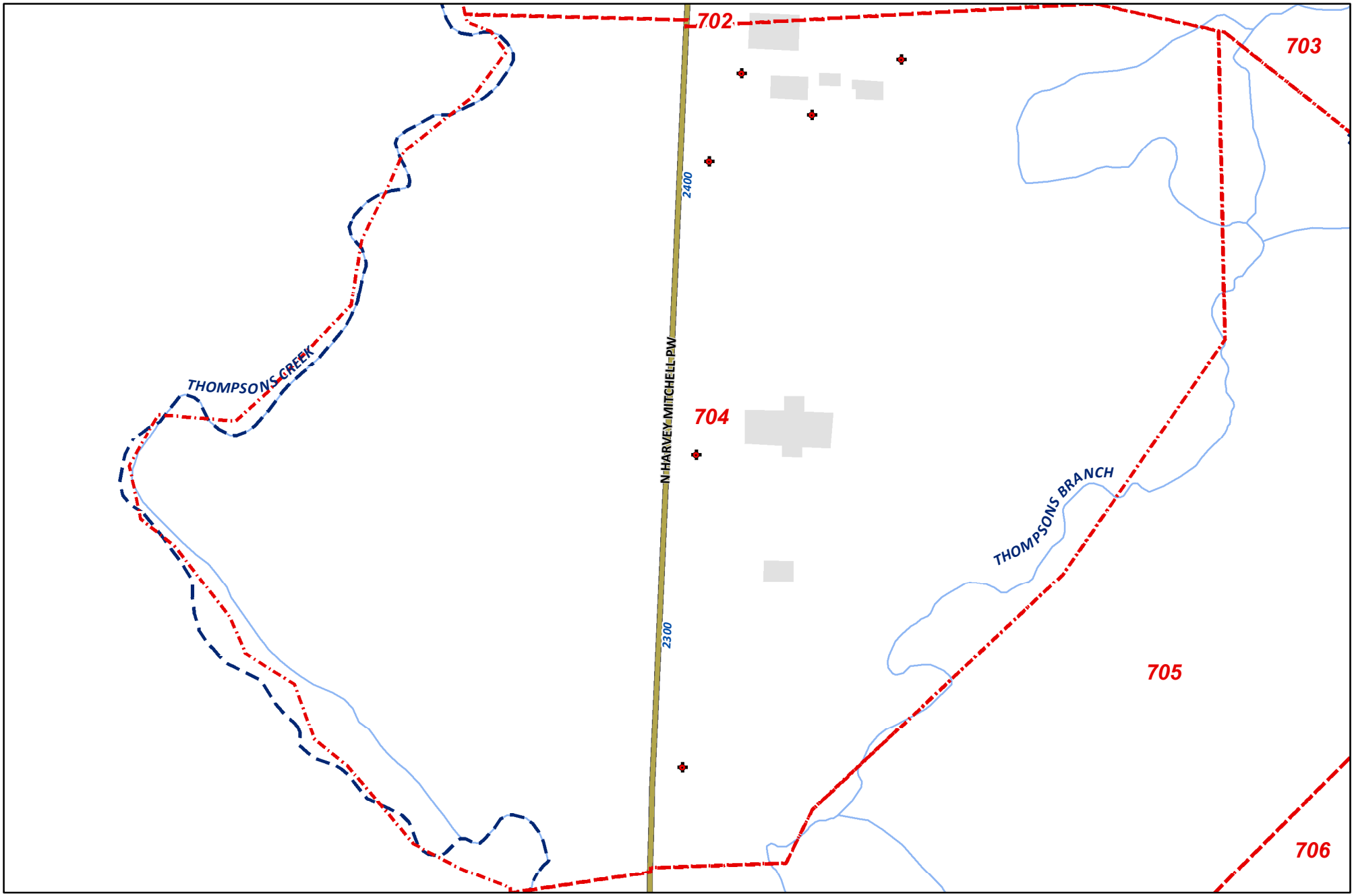

See Page 149

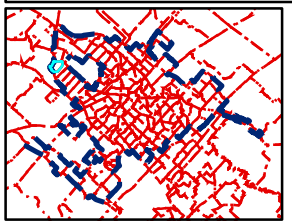

Bryan Fire Department Map Book

Created by: City of Bryan Geographic Information Services

Revised 9/15/2015

See Page 147

THOMPSONS CREEK
THOMPSONS BRANCH TRIBUTARY 3
THOMPSONS BRANCH TRIBUTARY 2
THOMPSONS BRANCH
THOMPSONS BRANCH TRIBUTARY 1
N HARVEY MITCHELL PW
2400
2300
2200
LEE MORRISON LN
703
704
705
706
707
708

See Page 150

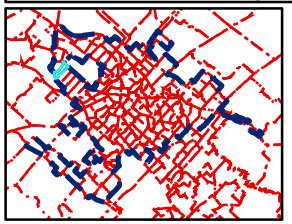

Bryan Fire Department Map Book

Created by: City of Bryan Geographic Information Services

Revised 9/15/2015

Public Safety Box - 705

See Page 149

THOMPSONS BRANCH

THOMPSONS CREEK

704

705

706

707

708

2300

N HARVEY MITCHELL PW

2200

2100

LEE MORRISON LN

100

SANDY POINT RD

4400 4300

4000 3900

See Page 151

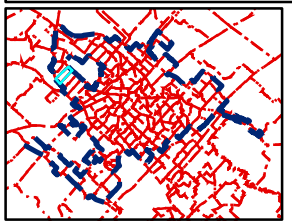

Bryan Fire Department Map Book

Created by: City of Bryan Geographic Information Services

Revised 9/15/2015

Public Safety Box - 706

See Page 150

704

705

706

707

708

709

THOMPSONS BRANCH TRIBUTARY 1

THOMPSONS CREEK TRIBUTARY 11

LEE MORRISON LN

N HARVEY MITCHELL PW

SANDY POINT RD

2300 2200 2100 2000 100 4400 4500 4600 4700 4300 4200 4100 4000 3900 3800 3700 3600 3500 3400 3300 5000

See Page 152

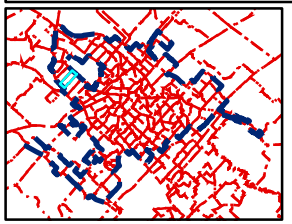

Bryan Fire Department Map Book

Created by: City of Bryan Geographic Information Services

Revised 9/15/2015

Public Safety Box - 707

See Page 151

705
706
707
708
709
710
125
126
905

LEE MORRISON LN
SANDY POINT RD
N HARVEY MITCHELL PW
CREEK VIEW
CEDAR LO
HILTON RD

2200
2100
2000
5000
5200
100
4300 4200 4100 4000 3900 3800
4500 4400
4600
4700
3700
3600 3500 3400
3300
3200 3100
3000
200
2900
2800

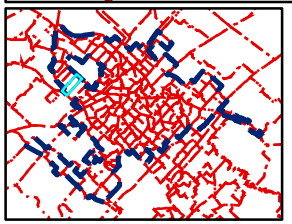

See Page 153

Bryan Fire Department Map Book

Created by: City of Bryan Geographic Information Services

Revised 9/15/2015

Public Safety Box - 708

See Page 152

706

707

708

709

710

125

126

124

127

LEE MORRISON LN

SANDY POINT RD

CREEK VIEW

CEDAR LO

N HARVEY MITCHELL PW

HILTON RD

AVENUE D

NEWTON ST

BOWSER ST

LOUIS ST

W SH 21

MHP

100 4300 4200 4100 4000 3900 3800 4500 4400 4600 4700 2100 3700 3600 3500 3400 3300 3200 3100 3000 200 2900 2800 2300 5000 5200 2000 1900 2000 1700 2000 2000 1700 1500

See Page 154

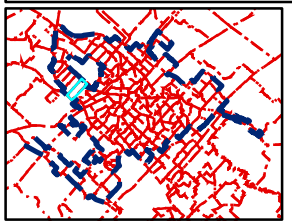

Bryan Fire Department Map Book

Created by: City of Bryan Geographic Information Services

Revised 9/15/2015

Public Safety Box - 709

See Page 153

See Page 15

See Page 26

KEMP ELEMENTARY

707 708 709 710 115 125 124 126 127 128 123 130

HILTON RD
SAUNDERS ST
SANDY POINT RD
CEDAR LO
N HARVEY MITCHELL PW
OFF RAMP N HARVEY MITCHELL PW
AVENUE E
AVENUE D
NEWTON ST
BOWSER ST
AVENUE A
W SH 21
VICTORY ST
HARVEY ST
FANNIN ST
GRAHAM DR
BERKA LN
VELMA
VIRGINIA ST
LOUIS ST
COUNTRY VILLAGE
MHP
ROBESON ST
CARVER ST
ROCHESTER ST
TATUM ST
DIXIE ST
W 28TH ST
KINNARD
DARWIN AV

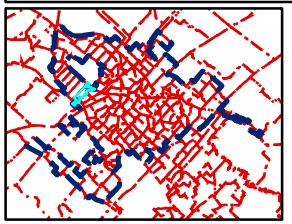

Bryan Fire Department Map Book

Created by: City of Bryan Geographic Information Services

Revised 9/15/2015

Public Safety Box - 710

See Page 145

See Page 146

See Page 131

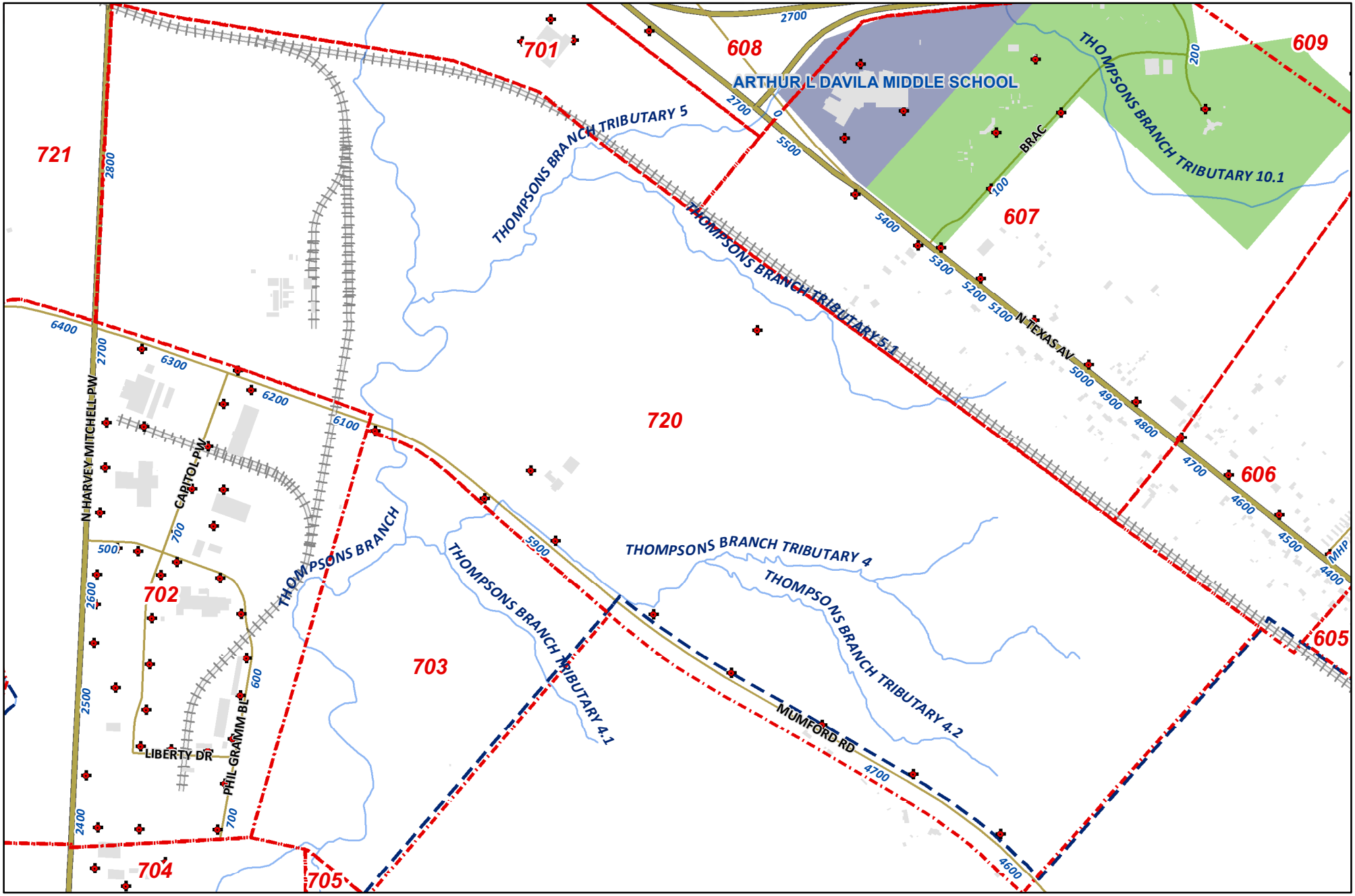

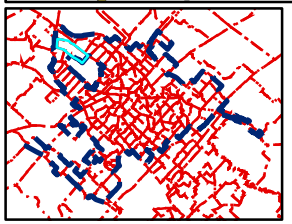

Bryan Fire Department Map Book

Created by: City of Bryan Geographic Information Services

Revised 9/15/2015

Public Safety Box - 720

See Page 157

See Page 161

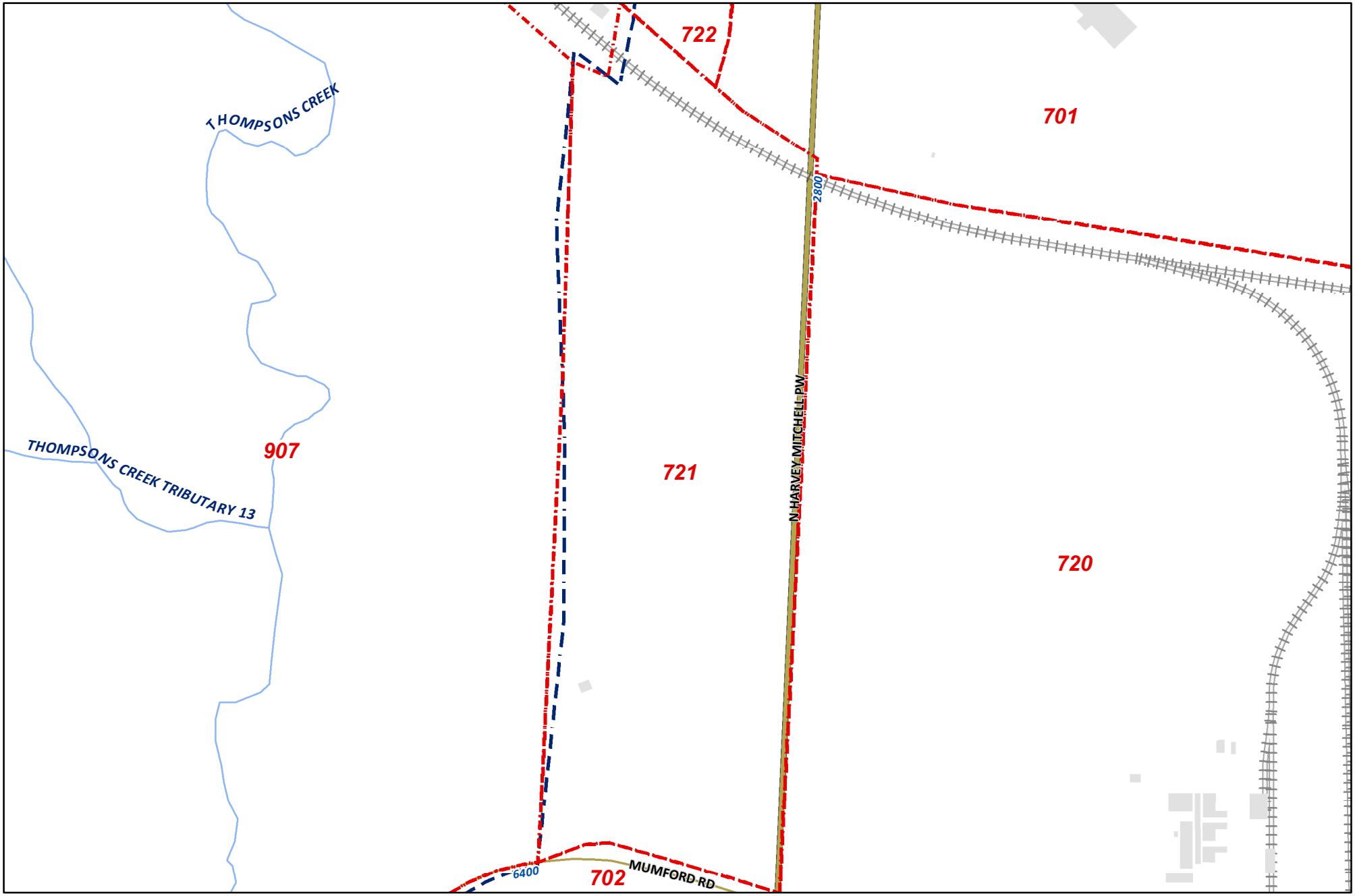

See Page 146

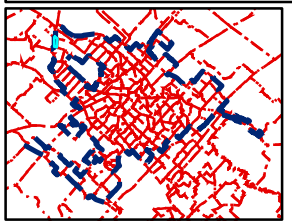

Bryan Fire Department Map Book

Created by: City of Bryan Geographic Information Services

Revised 9/15/2015

907
N SH 6 FRONTAGE RD W
ON RAMP
OFF RAMP
2800
N SH 6
N SH 6
7500
7500
722
N EARL RUDDER FW E FRONTAGE RD
N EARL RUDDER FW W FRONTAGE RD
2800
THOMPSONS CREEK
THOMPSONS BRANCH TRIBUTARY 8
THOMPSONS BRANCH TRIBUTARY 7
N EARL RUDDER FW
2800
ON RAMP
2800
OFF RAMP
608
N EARL RUDDER FW
0
ON RAMP N EARL RUDDER FW
2800
THOMPSONS BRANCH TRIBUTARY 6
THOMPSONS BRANCH
701
N HARVEY MITCHELL PW
907
721

See Page 133

See Page 145

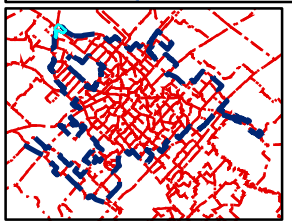

Bryan Fire Department Map Book

Created by: City of Bryan Geographic Information Services

Revised 9/15/2015

Public Safety Box - 722

See Page 159

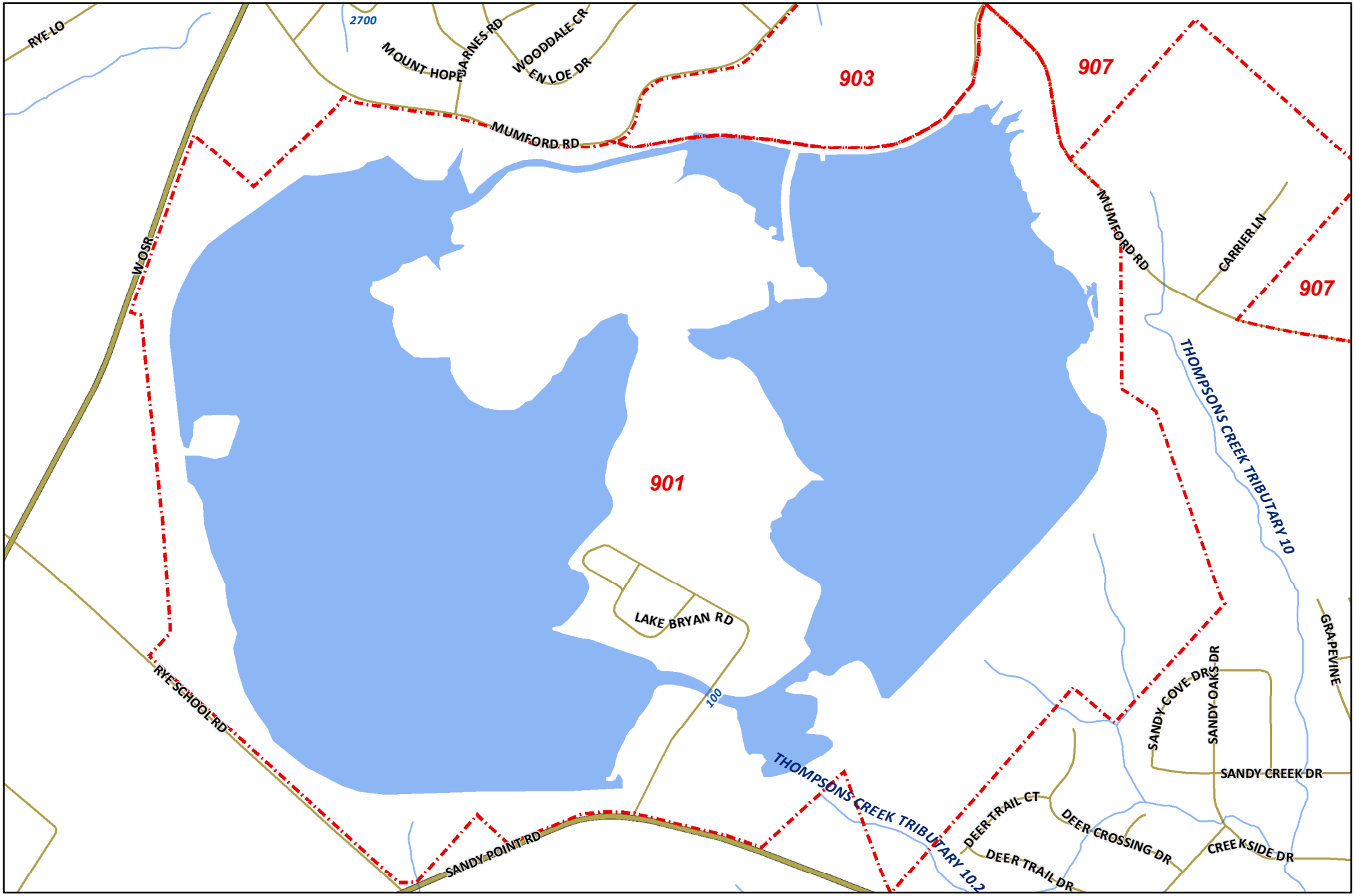

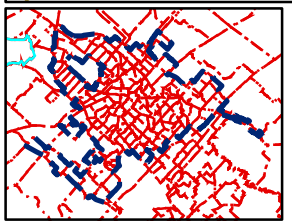

Bryan Fire Department Map Book

Created by: City of Bryan Geographic Information Services

Revised 9/15/2015

Public Safety Box - 901

See Page 161

See Page 158

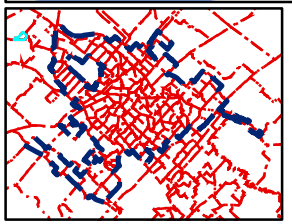

Bryan Fire Department Map Book

Created by: City of Bryan Geographic Information Services

Revised 9/15/2015

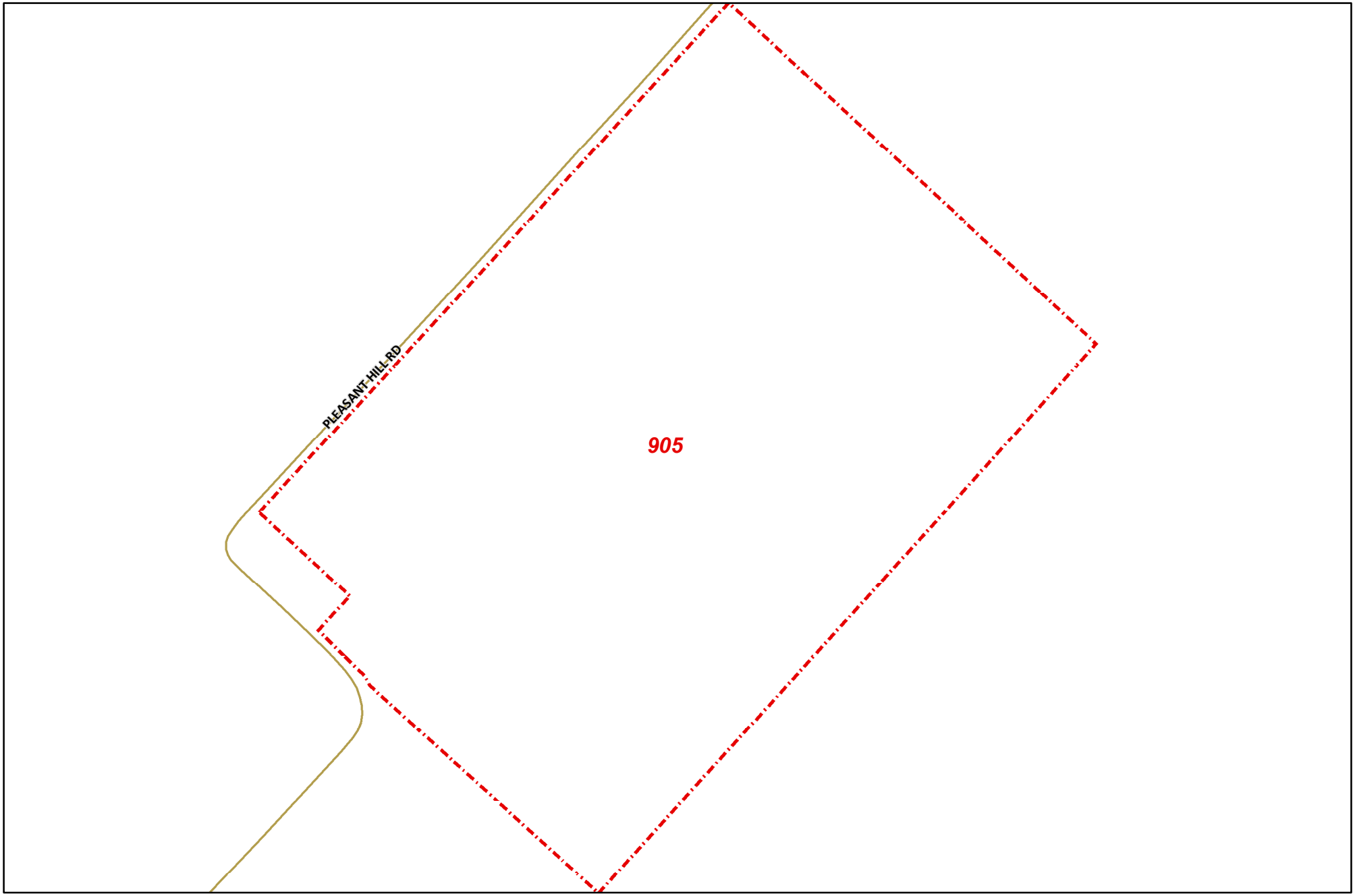

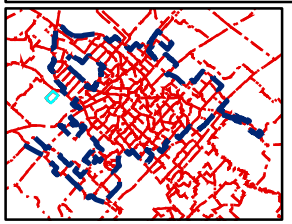

Bryan Fire Department Map Book

Created by: City of Bryan Geographic Information Services

Revised 9/15/2015

See Page 159

W OSR
OLD SPANISH TR
OLD SPANISH TR
OAK TR
SPANISH HILL
REDBUD DR
REDBUD DR
MAPLE DR
BENCHLEY DR
PINE CR
HOLLY CR
PECAN CR
MAGNOLIA DR
LOUIS E MIKULIN RD
LOUIS E MIKULIN RD
N SH 6
N SH 6 FRONTAGE RD W
N SH 6
N SH 6
N SH 6
ON RAMP
N EARL RUDDER FW W
N EARL RUDDER FW
N FRONTAGE RD
N HARVEY MITCHELL PW
N HARVEY MITCHELL PW
CARRIER LN
MUMFORD RD
MUMFORD RD
MUMFORD RD
MUMFORD RD
907
903
901
722
608
701
721
720
702

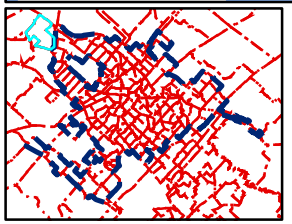

Bryan Fire Department Map Book

Created by: City of Bryan Geographic Information Services

Revised 9/15/2015

Name	Page
BEDFORD CT	81, 83, 84, 92, 93
BEDFORD DR	81, 83, 84, 92, 93
BEGONIA DR	68, 69, 72, 73
BELLAIRE ST	141, 142
BELLVIEW CR	15, 16
BENCHLEY DR	159, 161
BENNETT ST	7, 40, 41, 42, 43, 48, 49, 76, 77
BENTLEY CT	94, 95, 96, 98
BERGER DR	88, 110, 111, 121
BERKA LN	23, 24, 27, 154
BETH LN	73, 74
BETHANY DR	136
BETHEL LN	19, 39, 40, 41
BEXAR GRASS CT	1, 110, 111, 121
BEXAR GRASS DR	1, 110, 111, 112, 121
BIENSKI PW	64, 67, 68
BIG BEND DR	128, 129, 130, 137
BIG HORN DR	128, 129, 130
BINA ST	6, 7, 8, 42
BIOMEDICAL WY	71
BIRCH ST	18, 20, 21, 31
BIRCHCREST LN	95, 96, 98
BISHOPS GATE CR	64, 68
BITTLE LN	20, 31, 33, 39, 45, 47
BIZZELL ST	49, 54, 55, 56, 57
BLANCO LN	61, 62, 63
BLINN BL	42, 43, 76
BLOOMSBURY WY	95, 104, 105
BLOSSOM ST	3, 4, 5, 10

Name	Page
BLUE BELLE DR	68, 69, 70, 72, 73
BLUEBONNET ST	3, 113, 114, 126, 138, 139, 140
BLUEGRASS ST	7, 8, 18, 19, 22
BLUEJAY LN	134, 135
BLUEWOOD CT	68, 69, 70, 72
BOATCALLIE RD	141, 143
BOATWRIGHT ST	3, 126
BOB WHITE ST	7, 39, 40, 41, 48
BOIS D ARC ST	24
BOLLINGER RD	161
BOMBER DR	39, 46, 47, 55, 56, 57, 62
BONHAM DR	128, 129, 136, 137, 138, 141
BONNEVILLE ST	15, 16, 24, 25
BOONE ST	1, 6, 111
BOONVILLE RD	88, 89, 90, 91, 93, 94, 96, 97, 98, 101, 104, 121
BORDERBROOK DR	53, 59, 60, 61
BOULEVARD ST	4, 10, 11, 12, 13, 14
BOURRONE CT	95, 98, 99, 108
BOWERY ST	10, 11, 13, 14, 15
BOWSER ST	25, 26, 153, 154
BOXELDER DR	68, 69, 70, 72, 73
BOYETT ST	60
BRAC	131, 132, 133, 134, 155
BRADLEY ST	1, 2, 4, 5
BRAEBURN ST	76, 86, 87
BRAESWOOD CR	2, 3, 112, 120
BRAESWOOD DR	2, 3, 111, 112, 120, 121
BRANCH ST	2, 3, 4, 112

Name	Page
BRANDYWINE CR	64, 68
BRAVO CT	120, 122
BRIAR BEND CT	48, 49, 55, 77
BRIAR CLIFF DR	50, 51, 77, 78, 79, 82
BRIAR GROVE CR	75, 76, 86, 87
BRIAR LN	18, 19
BRIAR OAKS DR	78, 79, 80, 81, 82
BRIARCREEK CT	76, 86
BRIARCREST DR	48, 49, 76, 77, 78, 84, 85, 86, 88, 89, 90, 91, 94, 98
BRIARPARC CT	92, 93, 100
BRIARWOOD CR	43, 76
BRIDGE MEADOW LN	18, 21, 22, 23
BRIGHTON DR	91, 92, 93, 94, 100
BRISCOE ST	46, 55, 56, 57, 62
BRISTOL ST	43, 48, 49, 76, 77
BRITON DR	81, 83, 84, 92, 93
BROAD OAK CR	91, 93, 94
BROADMOOR DR	44, 49, 50, 51, 53, 54, 75, 76, 77, 78, 84, 85, 86, 87
BROCKHAMPTON DR	91, 92, 93, 100
BROGDON ST	2, 5, 6
BROKEN ARROW CR	64, 67, 68
BROMPTON LN	95, 99, 104, 105, 106
BROOK HOLLOW CT	7, 40, 41
BROOK HOLLOW DR	7, 39, 40, 41, 48, 49
BROOK HOLLOW WY	7, 40, 41
BROOK LN	50, 54
BROOKHAVEN ST	3, 126, 127, 139
BROOKSHIRE	20, 31, 32

Name	Page
BRUCE ST	3, 4, 5, 10
BRUIN TRACE	13, 15, 154
BRYANT ST	7, 8, 18, 19, 22
BULLINGER CREEK DR	108, 120, 121
BURGESS LN	71
BURNETT ST	7, 18, 19, 40, 41
BURNING TREE CT	76, 84, 86
BURR OAKS CR	79, 80, 81, 82, 92
BURT ST	6, 7, 8, 41, 42, 43, 44
BURTON DR	40, 48, 49, 55, 77
BUSH LN	74
BYWOOD LN	40, 48, 49, 55
CABOT CR	3, 4, 112, 113, 115, 120
CACHE CV	39, 40, 48, 49
CADE AV	18, 22
CALEB CT	130, 136, 142
CALHOUN ST	3, 4, 126, 127
CALIFORNIA ST	11, 12, 13, 127
CALVERT CR	3, 4, 113, 115
CALVIN CR	3, 4, 112, 113, 120
CAMBRIDGE DR	78, 81, 82, 83, 84, 86, 91, 92, 94
CAMELOT DR	43, 44, 76, 77, 84, 85, 86
CAMPUS DR	76, 84, 85, 86, 91
CANDY HILL ST	1, 2, 4, 5, 112
CANDY LN	129, 130, 136, 137
CANEY CT	120, 121
CANTERBURY DR	95, 96, 98, 99, 104, 105
CAPITOL PW	146, 147, 155, 161
CARDIFF CT	120, 121

Name	Page
CARDIFF DR	120, 121
CARDINAL DR	130, 136, 142
CARRABBA ST	113, 114, 126, 138, 139, 140
CARRIER LN	158, 161
CARROLL CR	3, 4, 112, 113, 115
CARTER CREEK PW	7, 40, 41, 42, 48, 49, 50, 51, 55, 77, 78, 79, 80, 81, 82
CARVER ST	23, 24, 26, 27, 153, 154
CARY CR	3, 4, 113, 115, 120
CASITA CT	69, 70, 72
CASITA WY	69, 70, 72
CASSANDRA CT	64, 67, 68
CASSIB ST	22, 23
CASTELLON CT	120, 121
CASTLE AV	116, 117, 118, 119, 140, 143
CAVITT AV	19, 39, 40, 41, 47, 48, 49, 50, 53, 54, 55, 56, 57, 58, 59, 62
CEDAR BEND CR	161
CEDAR CR	2, 111, 112, 120
CEDAR HILL DR	91, 93, 94, 96
CEDAR LO	152, 153, 154
CEDAR OAK CR	91, 93, 94
CEDAR ST	18, 20, 21, 31
CEDARCREST LN	18, 20, 21
CEDARWOOD DR	64, 65, 66, 68
CELIA'S DREAM	18, 22, 23
CENTER ST	1, 2, 4, 6, 111, 112
CHADLEY CT	1, 5, 6, 8
CHAKETT CT	54, 58, 59, 61
CHAMBERLAIN CR	95, 99, 106, 107

Name	Page
CHAPEL CT	135, 136
CHAPPARRAL CR	76, 84, 85, 86, 91
CHAPPEL ST	52
CHARLES AV	141, 143, 144
CHARLESTON ST	129, 130, 131
CHASE CR	3, 4, 113, 115, 120
CHAUCER CT	81, 83, 84, 92
CHELSEA CR	95, 99, 106
CHERRY BEND CR	159, 161
CHERRY CREEK CR	76, 84, 86, 87, 91
CHERRY ST	60
CHESHIRE CT	81, 83, 84, 92
CHESHIRE DR	2, 112, 120, 121
CHEVY CHASE	7, 40, 41
CHEYENNE CR	91, 93, 94, 96
CHICAGO ST	13, 14
CHICK LN	67, 68
CHIGGER ST	2, 3, 4, 5, 112
CHIMNEY HILL CR	52, 79
CHIMNEY HILL DR	51, 52
CHINABERRY DR	2, 3, 111, 112, 120, 121
CHINON CT	94, 95, 96, 98
CHINQUAPIN CT	69, 70, 71, 72
CHISHOLM TR	128, 129, 130, 137
CHOCTAW ST	88, 89, 108, 109, 121
CHRISTOPHER CR	131, 135, 136
CHURCH AV	60
CHURCHILL DR	46, 47, 55, 56, 57, 62
CHURCHILL ST	52

Name	Page
CIDS LN	64, 67, 68
CINDY LN	46, 56, 62, 67
CLARE CT	42, 43, 76
CLARK ST	116, 117, 118, 122, 143, 144
CLARKS LN	137, 138, 140, 141, 142, 143
CLAY ST	60
CLEAR LEAF DR	20, 31, 32, 33, 36
CLIFF ST	49, 54, 55, 56, 57
CLUB DR	69, 70, 71, 72
COBBLESTONE LN	64, 67, 68
COLE LN	103
COLE ST	1, 2, 4, 6, 111, 112
COLLEGE AV	60
COLLEGE MAIN ST	60, 61
COLLEGE VIEW DR	51, 53, 54, 59
COLONY CHASE DR	120, 121
COLONY CR	88, 109, 121
COLONY CREEK DR	120, 121
COLONY GLEN DR	120, 121
COLONY HILLS DR	120, 121
COLONY LEAF DR	120, 121
COLONY PLACE DR	120, 121
COLONY VILLAGE DR	108, 109, 120, 121
COLONY VISTA DR	120, 121
COLSON RD	114, 116, 126, 138, 139, 140, 141, 143
COLUMBUS AV	10, 11, 12, 13, 14, 15
COLUMBUS ST	52
COMANCHE ST	88, 89, 108, 109, 121
COMMERCE ST	17, 18, 19, 21, 22, 23

Name	Page
CONCORDIA DR	94, 95, 96, 98, 108
CONGO ST	2, 3, 4, 112, 113
CONLEE ST	15, 16
CONNER ST	114, 116, 119, 140, 143
CONNOR CT	130, 136, 142
CONQUEST CR	130, 131, 135
CONQUISTADOR CR	158
CONROY ST	116, 117, 118, 119, 140, 143
COONER ST	51, 52
COPPER FALLS DR	20, 29, 31, 32, 33
COPPERCREST DR	93, 100
COPPERFIELD DR	93, 94, 95, 96, 98, 99, 100, 104, 107, 108
COPPERFIELD PW	93, 100
CORNISH CT	39, 40, 47, 55
CORPORATE CENTER DR	93, 97, 100
COTTAGE GROVE CR	31, 38, 39, 45, 46, 47, 56
COTTONWOOD ST	18, 20, 21, 23
COUGAR TR	66, 68, 69
COUNTRY CLUB DR	76, 77, 84, 85, 86
COUNTRY VILLAGE	26, 27, 30, 54, 57, 58, 59, 62, 153, 154
COUNTY PARK CT	93, 97
COURTLANDT PL	95, 98, 99
COURTNEY CR	78, 79, 82
COVENTRY CT	95, 99, 106
COVINGTON CT	108, 109, 121
COYOTE RUN	107
CRAFTWOOD PL	31, 39, 45, 46, 47, 56
CRAIG ST	50, 77, 78, 79

Name	Page
CRANE AV	50, 54, 55, 57, 58
CREEK CR	38, 46, 67
CREEK VIEW	152, 153, 154
CREEKRIDGE ST	91, 93, 94
CREEKSIDE DR	146, 158
CREEKWOOD DR	130, 131, 132
CRENSHAW ST	1, 6
CRESCENT DR	51, 53, 54, 59
CRESCENT POINTE PW	93, 100
CRESTON LN	92, 93, 100
CRESTRIDGE	20, 21, 31
CRESTWOOD DR	57, 62, 63, 67
CROMWELL CT	95, 105
CROSS PARK DR	93, 97, 100
CROSS ST	60
CROSSWIND DR	125
CRYSTAL BROOK DR	31, 32, 33, 36
CULPEPPER DR	60
CULPEPPER	53, 59, 60
CUNNINGHAM LN	23, 27, 28, 35
CURTIS ST	88, 89, 90, 108, 121
CUSTER CT	20, 21, 31
CYPRESS BEND CR	46, 56, 57, 62, 63, 67
CYPRESS CR	1, 2, 111, 112, 120
CYPRESS RD	68
DAFLYN LN	73, 74
DAIRY CENTER RD	60
DAISY LN	105
DALE ST	2, 3, 4, 5, 112

Name	Page
DANSBY LN	97, 101, 104
DANSBY ST	1, 2, 3, 4, 5, 112
DARLING	3, 4, 113, 126
DARWIN AV	23, 28, 154
DARWOOD CT	68
DAVIS ST	54, 55, 56, 57, 62
DAWN CT	92, 93, 100
DAY AV	50, 53, 54, 59
DE LEE ST	43, 48, 49, 76, 77, 78, 85
DEAN ST	10, 13, 14, 15, 16
DEBBIE	43, 44, 75, 76
DEER CREEK DR	103
DEER CROSSING CT	158
DEER CROSSING DR	158
DEER HILL DR	161
DEER RUN	102, 103
DEER TR	66, 68, 69
DEER TRAIL CT	158
DEER TRAIL DR	158
DEERFIELD DR	102
DELLWOOD ST	49, 50, 54, 55, 56, 57, 62, 77
DELMA DR	50, 77, 78, 79
DELMA DR	50, 77, 78, 79
DENISE DR	2, 4, 5
DEVONSHIRE ST	48, 49, 77
DEWBERRY LN	66, 68
DIAMONDLEAF TRACE	68, 69, 70, 72
DILLON	1, 111, 121
DIMRILL DALE CR	64, 67, 68

Name	Page
DIXIE ST	23, 26, 27, 154
DOE CR	103
DOERGE ST	50, 54, 55
DOGWOOD DR	161
DOGWOOD LN	7, 40, 41
DOGWOOD ST	60
DONA DR	48, 49, 55, 77, 78
DOORMAN CT	128, 129, 137, 138
DORCHESTER CT	93, 100
DOUGLAS ST	116, 117, 118, 143, 144
DOVECOT CT	89, 98, 108, 109, 121
DRAYCOTT CT	95, 104, 105
DREW DR	126, 128, 129, 137, 138
DRIFTWOOD DR	130, 131, 132
DRILLERS DR	141, 143, 144
DRUMMER CR	71
DUMAS	2, 3, 4, 112, 113, 115, 120
DUMFRIES DR	67, 68
DUNBAR DR	3, 4, 112, 113, 115, 120
DUNN ST	50, 51, 53, 54, 59
DURANT CT	96, 98, 99, 108
DYER AV	18, 22
E 15TH ST	2, 3, 4, 5, 10
E 16TH ST	4, 5, 10
E 17TH ST	4, 5, 10
E 18TH ST	2, 4, 5, 10
E 21ST ST	1, 2, 4, 5, 112
E 22ND ST	2, 5, 6, 9
E 23RD ST	1, 5, 6, 8, 9, 111

Name	Page
E 24TH ST	1, 5, 6, 8, 9, 17
E 25TH ST	6, 7, 8, 41, 42, 43, 44, 76
E 26TH ST	6, 7, 8, 17, 41, 42, 43, 44
E 27TH ST	6, 7, 8, 17, 41, 42, 43, 44
E 28TH ST	6, 7, 8, 17, 41, 42, 43, 44
E 29TH ST	6, 7, 8, 17, 40, 41, 42, 43, 48, 49, 51, 76, 77, 78, 79, 80, 82, 84, 85, 86
E 30TH ST	6, 7, 8, 17, 19, 41, 42
E 31ST ST	7, 8, 17, 18, 19, 40, 41, 42, 43, 48
E 32ND ST	7, 8, 18, 19, 41, 42
E 33RD ST	7, 8, 18, 19, 40, 41
E BRIARGATE DR	75, 76, 86, 87, 88
E BROOKSIDE DR	51, 52, 53, 59, 60
E CARSON ST	39, 40, 47, 48, 49, 55
E DODGE ST	7, 8, 18, 19, 31, 39, 40, 41, 42
E DUNCAN ST	39, 40, 47, 49, 55
E MERCERS LANDING	88, 89, 109, 121
E MLK ST	2, 3, 4, 5, 9, 10, 112, 113, 120, 121
E NORTH AV	50, 51, 52, 53, 54, 59, 61
E OAK HILL DR	91, 92, 93, 100
E PEASE ST	7, 18, 19, 40, 41
E PRUITT ST	2, 4, 5, 9
E SH 21 TO N TEXAS AV	3, 4, 11, 126
E SH 21	3, 4, 11, 113, 114, 116, 117, 118, 119, 123, 124, 125, 126, 127, 139, 140, 143, 144
E VILLA MARIA RD	1, 2, 6, 43, 44, 48, 49, 50, 54, 55, 57, 58, 62, 75, 76, 77, 78, 85, 111, 112, 121

Name	Page
E WJB PW	1, 5, 6, 8, 9, 17, 44, 75, 88, 110, 111, 121
EAGLE HILL CT	66, 68, 69
EAGLE PASS ST	50, 51, 54, 55
EARL RUDDER FW S FRONTAGE RD E	80, 92, 100
EARL RUDDER FW S FRONTAGE RD W	80, 81
EARL RUDDER FW S	80, 81, 92
EAST CREST DR	93, 97, 100
EAST DR	17, 22, 23
EASTCHESTER DR	93, 97, 100
EASTSHIRE CT	81, 83, 84
ECHO GLEN CR	2, 3, 112, 120
ECHOLS ST	39, 40, 47, 49, 55, 56
EDEN LN	7, 18, 19, 40
EDGE ST	54, 55, 56, 57, 62
EDGE	49, 54, 55, 57
EDGEMORE	50, 51, 52, 53
EDGEWOOD	50, 51, 52, 53
EHLINGER DR	54, 57, 58, 59, 61, 62
EISENHOWER ST	52
EISENHOWER	21, 22, 23
ELAINE DR	135, 136, 141, 142
ELISE LN	1, 110, 111, 112, 121
ELIZABETH CR	110, 111, 121
ELKHORN TR	128, 137, 138, 139, 140
ELLA LN	43, 75, 76, 87
ELLEN LEE CT	39, 40, 41, 48, 49
ELLIOTT ST	88, 89, 108, 109, 121
ELM AV	50, 54, 55, 57, 58

Name	Page
ELM CREEK CT	69, 70, 72
ELMO WEEDON RD	101, 102
ELMWOOD DR	40, 48, 49, 55
ELVENKING CT	64, 67, 68
EMBER GLOW CR	51, 52
EMBERS LO	108, 121
EMERALD DR	129, 130, 131, 136
EMILS CT	18, 22, 23
EMILY DR	73, 74
EMMETT ST	1, 42, 44, 76, 111
EMORY OAK DR	68, 69, 70, 72
ENCHANTED OAKS DR	103
ENFIELD ST	50, 51, 52, 53, 54
ENLOE CT	110, 111, 112, 121
ENLOE DR	158, 159, 161
ESQUIRE CT	120, 122
ESTHER BL	40, 41, 43, 48, 49, 55, 76, 77
ETHAN LN	107
ETHEL BL	40, 48, 49, 55, 77
ETTLE ST	6, 7, 44
EUREKA ST	2, 3, 4, 113
EVAN DR	75, 76, 86, 87
EVERGREEN CR	46, 56, 57, 62, 63, 67
F & B RD	60, 70
FAIRCHILD DR	111, 112, 120, 121
FAIRFAX GREEN	98, 108, 109, 121
FAIRFIELD CT	93, 100
FAIRHOPE WY	98, 108, 109, 121
FAIRLANE ST	141, 142, 143

Name	Page
FAIRLEA DR	108, 109, 121
FAIRVIEW ST	10, 11, 13, 14
FAIRWAY DR	54, 57, 58, 59, 62
FAITH CR	18, 21, 22
FALCON DR	130, 136, 142
FANNIN ST	22, 23, 24, 25, 154
FARM SERVICE RD	60
FAWNWOOD	31, 39, 45, 47, 56
FIDDLER'S GREEN	108, 109, 121
FIFTH ST	53, 54, 59
FIG ST	12, 13, 127, 128
FINFEATHER RD	7, 8, 18, 19, 31, 39, 40, 45, 46, 47, 56, 57, 58, 59, 60, 61, 62, 63, 67
FIRESIDE CR	51, 52
FIRST ST	54, 55, 56, 57, 60, 62
FLANIGAN ST	49, 54, 55, 56, 57
FLEETWOOD ST	59, 60
FLORENCE WY	122
FLORICULTURE RD	60
FLORIDA ST	11, 12, 13, 127
FM 158	97, 101
FM 974	141, 142
FM 1179	89, 90, 94, 95, 98, 99, 107, 108, 109, 121
FOCH ST	60
FOREST BEND DR	46, 57, 62, 63, 67
FOREST BEND	46, 57, 62, 63, 67
FOREST CR	1, 2, 111, 112
FOREST DR	80
FOREST GLEN CT	1, 2, 111, 112

Name	Page
FOREST HILLS CT	131, 134, 135
FOREST LN	6, 7, 8, 42
FORESTWOOD DR	46, 57, 58, 61, 62, 63, 67
FORGE HILL RD	38, 45, 46, 47
FOSTER LN	72
FOSTER RD	72, 73
FOUNDATION PLACE DR	68, 72, 73
FOUNDERS DR EMERGENCY ACCESS	69, 70, 72
FOUNDERS DR	69, 70, 72
FOUNTAIN AV	19, 31, 39, 40, 45, 46, 47, 56, 57
FOURTH ST	51, 53, 54, 59
FOWLER DR	73, 74
FOX DR	53, 54, 58, 59
FOX HILL WY	98, 108
FOXCROFT PATH	98, 108, 121
FOXWOOD DR	131, 134, 135, 136
FRANCISCAN DR	48, 49, 77, 85
FRANKFORT ST	116, 117, 118, 143
FRANKLIN ST	39, 47, 49, 55, 56, 57
FREEDOM BL	76, 83, 84, 85, 86, 91, 92, 94
FREEMAN AV	1, 2, 6, 111, 112
FRIO CR	62, 63
FRONTIER DR	7, 18, 19
FROSTWOOD	20, 31, 32
GAINER ST	18, 19, 22
GALINDO WY	66, 68, 72
GARDEN ACRES BL	50, 51, 52, 53, 54, 79
GARDEN LN	40, 41, 43, 48, 49, 76, 77

Name	Page
GATESHEAD RD	38, 46
GATO LN	64, 67, 68
GAYTHA CR	60
GEORGE ST	116, 117, 118, 143
GEORGIA AV	12, 127, 128, 129, 137
GETTYSBURG LN	42, 43, 44, 76
GILBERT ST	50, 52, 53, 54
GLACIER DR	128, 129, 130, 136, 137
GLENEAGLES CT	76, 84, 86
GLENN OAKS DR	50, 51, 78, 79
GLENWOOD	39, 40, 49
GOESSLER RD	76, 77, 78, 84, 85, 86
GOLDBERRY CR	64, 66, 68
GOLDEN MIST	103
GOODSON BEND RD	37
GOOSENECK DR	116, 117, 140, 141, 143, 144
GRAHAM DR	22, 23, 24, 25, 154
GRAMERCY PARK DR	93, 97, 100
GRANITE RIDGE PL	38, 39, 45, 46, 47, 56
GRANT ST	12, 13, 127
GRAPEVINE	158
GRAY STONE DR	62, 63, 67, 68
GREEN OAKS DR	80, 81, 82, 83, 92
GREEN RIDGE CR	80, 81, 82, 92, 93
GREEN ST	54, 57, 58, 59, 62
GREEN VALLEY DR	90, 91, 93, 94, 96, 98
GREENBRIAR LN	51, 52, 53
GREENFIELD PZ	78, 82, 84, 85
GREENWAY	53, 59, 60, 61

Name	Page
GREENWOOD	20, 31, 32
GRIFFITH ST	3, 4, 112, 113
GROESBECK ST	7, 8, 18, 19, 20, 22, 31, 39
HALL ST	4, 9, 10, 11, 13, 14, 15, 16, 24
HAMMOND	10, 14, 16
HAMPTON CT	95, 99
HANUS ST	22, 24, 25, 154
HARD ROCK CR	46, 62, 63, 67
HARDWOOD DR	130, 131
HARDY ST	39, 40
HARDY WEEDON RD	102, 103
HARLEM LN	10, 13, 14, 15
HARMAN ST	3, 126, 127, 128, 139
HARPER VALLEY DR	102
HARROW CT	95, 99, 106
HARVEY MITCHELL PW S	65, 66, 68, 70
HARVEY RD	101
HARVEY ST	23, 24, 25, 154
HAWKS	137, 141, 143
HAZEL ST	18, 20, 21, 23, 31
HEARTHSTONE CR	51, 52, 79
HEATHERGLEN	20, 31, 32
HEATHERWOOD DR	57, 58, 62, 63
HEFTI CR	128, 129, 137, 138, 139
HEIGHTS ST	117, 118
HEISMAN CR	69, 70, 72
HELENA	50, 53, 54, 59
HELMS GATE CR	64, 66, 68
HEMPSHIRE RD	20, 28, 29, 31

Name	Page
HENDERSON ST	1, 2, 3, 4, 5, 112
HENRY ST	1, 6, 111
HENSEL AV	51, 52, 53, 54, 59
HENSEL DR	52, 60
HENSEL ST	52
HERNANDEZ LN	31, 33, 39, 45
HERON LAKES CR	94, 95, 96, 98, 99, 108
HICKORY CT	108, 120, 121
HICKORY RIDGE CR	68, 69, 70, 72
HICKORY ST	18, 20, 21, 23, 31
HICKS LN	101, 105
HIDDEN HOLLOW CR	62, 63, 64, 67, 68
HIGGS	73, 74
HIGH ST	114, 116, 117, 118, 119, 140, 143
HIGHLAND DR MHP	20, 31
HIGHLAND DR	49, 55, 56, 57
HIGHPOINT DR	86, 88, 90, 91, 94
HIGHWOOD LN	131, 134, 135
HILL ST	6, 7, 8
HILLCREST CR	77, 78
HILLPOINT DR	86, 88, 90, 91
HILLSIDE DR	78, 80, 81, 82, 85, 92, 93
HILLTOP DR	58, 59, 60, 61
HILTON RD	152, 153, 154
HOLICK LN	50, 53, 54, 55
HOLICK	50, 51, 53, 54, 59
HOLLOW OAK CR	43, 76
HOLLOWHILL DR	7, 40, 41, 42, 43, 44, 76
HOLLY CR	159, 161

Name	Page
HOLLY DR	78, 79, 80, 81, 82
HOLLYDALE DR	39, 47, 49, 55, 56
HOLMES	48, 49, 77, 78, 85
HOLT ST	17, 18, 22
HOMESTEAD ST	7, 18, 19
HOOPER ST	116, 117, 118, 143
HOPPESS ST	7, 41, 42
HOUSE ST	39, 40
HOWARD ST	39, 40, 47, 48, 49, 55, 56
HOWELL AV	1, 111, 121
HSC PW	70, 71, 72
HUDSON ST	9, 10, 13, 14, 15, 16
HUMMINGBIRD CR	65, 66, 68, 69
HUNINGTON DR	95, 96, 98, 104
HUNTERS COVE	102
HUNTERS LN	12, 13
HUNTERS RUN	102
HUNTWOOD DR	20, 29, 31, 32
HYDE PARK LN	95, 96, 98
IBIS CT	63, 64, 67, 68
IMPERIAL VALLEY DR	31, 32, 33, 36
INDEPENDENCE AV	28, 35
INDIAN TR	131, 132, 134, 135
INDIANA AV	128, 129, 137, 138
INDUSTRIAL BL	28, 29, 34, 35
INLOW BL	60
INVERNESS DR	98, 99, 108
INWOOD DR	50, 51, 52, 53, 79
IRELAND ST	60

Name	Page
ISBELL ST	114, 126, 138, 139, 140
IVERSON DR	129, 130, 136, 137
IVORY RIDGE DR	20, 29, 32
J.C. LONG DR	158, 159, 161
JACKSON AV	4, 10, 11, 12, 13, 14, 126, 127
JAGUAR CT	64, 68
JAGUAR DR	62, 63, 64, 67, 68
JANE LN	48, 49, 77
JANE ST	52
JANICE TR	75, 76, 86, 87
JEFFERSON ST	60
JENKINS ST	10, 11, 13, 14
JENNA CT	1, 110, 111, 112, 121
JESTER TR	67, 68
JOANNA CT	130, 136, 142
JOHNSON ST	1, 2, 4, 111, 112
JONES RD	68, 71, 72, 73, 74
JONES ST	13, 14, 15
JORDAN LO	31, 33, 39, 45, 46
JOSEPH DR	42, 43, 48, 76
JUDYTHE CT	134, 135, 136
JULY ST	1, 44, 111
JUNE ST	1, 6, 7, 42, 44, 76, 111
JUNIPER ST	11, 12, 13, 127
JUSTIN LN	73, 74
JUSTINE AV	4, 5
KASSERMAN ST	49, 50, 55, 77
KATY MHP LN	20, 31, 32
KAZMEIER PZ	78, 82, 85

Name	Page
KELLI LN	50, 78, 79
KENDALL WY	3, 4, 113, 115, 120
KENSINGTON RD	95, 99, 105, 106
KENT ST	48, 49, 77, 78, 84, 85
KENWOOD DR	93, 94, 96
KERMITT ST	3, 113, 114, 139
KERRY LN	129, 136, 137, 141
KEYSTONE CR	129, 130, 136, 137
KIM ST	129, 130, 136, 137
KIMMY DR	68
KINGSDALE DR	93, 94, 96
KINGSGATE DR	68, 73
KINGSTON CR	95, 106
KINNARD	22, 23, 27, 28, 154
KIRKWOOD DR	93, 94, 96
KIWI DR	126, 127, 128, 139
KNIGHT DR	91, 92, 93, 100
KNIGHTSBRIDGE LN	95, 99, 106, 107
KOALA	126, 127, 128, 138, 139
KOCH ST	48, 49, 77, 78, 85
KOENIG ST	49, 55, 56, 57
KONECNY ST	22, 24
KOSAREK ST	24, 25, 154
KRENEK'S	20, 31, 39, 40
KUBIN ST	22, 23, 24
KUYKENDALL CR	88, 89, 109, 121
LA BRISA DR	64, 67, 68
LAKE ATLAS DR	70, 71
LAKE BRYAN RD	158

Name	Page
LAKE DR	73, 74
LAKE ST	39, 47, 48, 49, 55, 56
LAKESIDE DR	73, 74
LAKESIDE ST	54, 57, 58, 59, 61, 62
LAKEVIEW ST	54, 56, 57, 58, 59, 62
LAKEWOOD DR	158
LAKEWOOD ST	129, 130, 131
LAMAR DR	48, 49, 50, 77, 78
LAMPWICK CR	51, 52
LANE ST	6, 7, 42, 44
LAURA LN	130, 134, 135, 136, 142
LAUREL ST	59, 60, 61
LAUREL TRACE CT	68, 69, 72
LAWRENCE ST	48, 49, 50, 55, 56, 57, 77
LAZY LN	50, 51, 54, 78
LAZY OAKS LN	78, 80, 81, 82
LEE AV	17, 18, 22
LEE HOLLOW DR	7, 40, 41
LEE MORRISON LN	149, 150, 151, 152, 153, 154
LEESBURG PATH	98, 108, 109, 121
LEGACY CT	94, 96, 98
LEGION CT	3, 4, 113, 126
LEILA CT	75, 76
LEON ST	58, 61, 62, 63
LEONARD DR	20, 31, 39
LEONARD RD	31, 33, 36, 38, 39, 45, 46, 67, 68, 73, 74
LESLIE DR	42, 44, 76
LEWISBURG CT	108, 109, 121
LEXI LN	64, 67, 68

Name	Page
LIBERTY DR	146, 147, 155
LIGHTFOOT LN	128, 129, 130, 136, 137
LINCOLN ST	116, 117, 118, 122, 143, 144
LINDA LN	68, 73, 74
LINK ST	57, 58, 59, 62
LIS LN	64, 67, 68
LISA CR	60
LITTLETON CT	91, 93, 94
LIVE OAK ST	4, 11, 12, 13, 52, 126, 127
LOBO DR	64, 65, 68
LOCHINVAR LN	75, 76, 86, 87, 88
LOCK LN	7, 18, 19, 22
LOCKETT HALL CR	98, 108, 109, 121
LOCKSFORD DR	95, 96, 98
LOG HOLLOW DR	131, 134, 135
LOLA LN	64, 67, 68
LONDON CR	95, 99, 106
LONG DR	1, 75, 88, 110, 111, 112, 121
LOOP ST	51, 52
LOPEZ	11, 12, 13, 127
LORITO CR	66, 68
LOUIS E MIKULIN RD	158, 159, 161
LOUIS ST	23, 25, 26, 27, 153, 154
LOUISA CT	75, 76
LOUISE AV	60
LOUISIANA AV	128, 129, 137, 138, 141
LOWERY ST	10, 11, 13, 14, 15
LUCKY ST	15, 16, 24
LUEDECKE LN	68

Name	Page
LUZA ST	7, 41, 42, 43, 44, 76
LYNDHURST DR	39, 40, 41
LYNETTE CR	73, 74
LYNN DR	50, 54, 57, 58, 59, 62
LYNNWOOD CT	68
MACARTHUR ST	51, 52
MACKIN DR	20, 31, 32
MADELINE DR	42, 44, 76
MADISON AV	11, 12, 13, 127
MAGGIE ST	129, 130, 131
MAGLOTHIN CT	88, 110, 111, 121
MAGNOLIA DR	158, 159, 161
MAHAN ST	88, 89, 108, 109, 121
MAHOGONY DR	68, 69, 70, 72
MAJOR ST	88, 89, 108, 109, 121
MALLARD DR	73, 74
MALONEY AV	39, 40, 47, 48, 49, 50, 54, 55, 56, 57
MALVERN ST	129, 130, 131
MANCHESTER DR	81, 83, 84, 92
MANNING WY	3, 4, 112, 113, 115, 120
MANOR DR	43, 48, 76
MANORWOOD DR	57, 62, 63, 67
MAPLE DR	161
MAPLE ST	3, 4, 113, 126
MARGARET ST	129, 130, 131
MARINO RD	123, 124, 125, 144
MARIPOSA CT	136, 142
MARSH ST	129, 130, 131, 136
MARSHALL AV	21, 22, 23, 28

Name	Page
MARY LAKE DR	50, 51, 53, 54
MASON ST	116, 117, 118, 143
MATOUS DR	40, 41, 48, 49
MAULICE AV	39, 46, 47, 55, 56
MAURINE ST	137, 141, 143
MAY ST	1, 6, 7, 42, 44, 111
MAYWOOD DR	60
MCARTHUR AV	21, 22, 23, 28, 154
McASHAN ST	1, 2, 4, 6, 111, 112
MCCULLOCH ST	15, 16, 24
MCHANEY DR	128, 129, 137, 138, 141
MCKENZIE TERMINAL RD	70
McKINNEY ST	39, 40, 47, 49, 55
MEADOW BRIAR CR	75, 76, 86, 87
MEADOW LN	50, 51, 54, 55, 78
MEADOW OAKS LN	78, 81, 82
MEADOWBROOK DR	91, 93, 94, 96
MEADOWLAND ST	52
MEADOWWOOD DR	91, 93, 94, 96
MEG LN	73, 74
MELBA CR	48, 49, 55, 77, 78
MEMORIAL CEMETERY DW	70
MEMORIAL DR	43, 48, 49, 76, 77, 78, 85, 86
MERVIN'S RUN	18, 22, 23
MESA DR	1, 44, 111
MESQUITE ST	1, 2, 6, 111
MHP BELLAIRE	31, 33, 38, 39, 45, 46, 47
MHP2	58, 59, 61, 62
MIANA CT	68

Name	Page
MICHAEL LN	31, 39, 45, 47
MIDDLE ST	2, 4, 5
MIDDLEBURN GREEN	108, 109, 121
MIDDLEBURY DR	95, 99, 105
MIDWAY AV	50, 54, 57, 58, 62
MIDWEST DR	49, 50, 77, 78, 79
MILAM AV	60
MILAM ST	59, 60
MILBERGER ST	126, 127, 128, 139
MILITARY DR	2, 4, 5
MILLER AV	39, 40, 47, 49, 55, 56
MILLS CT	108, 120, 121
MILLS ST	7, 41, 42, 43, 44
MILTON ST	129, 130, 131, 136
MILWAUKEE ST	22, 23, 24
MIMOSA CR	161
MIMOSA DR	50, 78, 79
MINNESOTA AV	128, 129, 137
MIRALOMA DR	98, 99, 108
MIRAMONT BL	91, 94, 96, 98, 108
MIRAMONT CR	94, 95, 96, 98, 99, 108
MIRAVISTA CT	95, 98, 99, 108
MIRKWOOD CT	64, 68
MIRRORMERE CR	64, 66, 68
MISSOURI AV	128, 129, 130, 137, 138
MISTYWOOD	62, 63, 67
MITCHELL ST	48, 49, 50, 55, 57, 77
MOBILE AV	53, 58, 59, 61, 62
MOBILETOWN	54, 57, 58, 59, 61, 62

Name	Page
MOBILTOWN	54, 58, 59, 61, 62
MOCKINGBIRD RD	18, 19, 20, 21, 22, 31
MOHAWK ST	88, 89, 90, 94, 108, 109, 121
MOMENTUM BL	93, 97, 100
MONITO WY	64, 67, 68
MONTANA AV	126, 127, 128, 129, 137
MONTAUK CT	58, 59, 61, 62
MONTERREY ST	15, 16, 25, 154
MOON ST	10, 11, 13, 14
MORAN	50, 53, 54, 59
MORNINGSIDE DR	48, 49, 55, 77
MORRIS LN	48, 49, 50, 55, 77
MORSE CT	3, 4, 113, 126
MOSS ST	2, 3, 4, 112, 113, 120
MOUNT HOPE	158
MOUNTAIN WIND CT	68
MOUNTAIN WIND LO	68
MUCKLEROY ST	12, 13, 14
MUIRWOOD CT	68
MUMFORD RD	13, 15, 146, 147, 155, 156, 158, 159, 161
MURPHY LN	3, 113, 126, 139
MUSCATEL	158
N ALAMO AV	9, 15, 16, 17
N BAYLOR AV	9, 16, 17
N BERRY PATCH RD	130, 131, 136
N BRAZOS AV	9, 15, 16, 17, 24
N BREWER DR	7, 42, 43, 44
N BRIAR HILL RD	129, 130, 131, 136
N BROWN ST	7, 42, 43, 44

Name	Page
N BRYAN AV	4, 5, 8, 9, 10, 17
N BURLESON DR	6, 7, 42, 43, 44
N CAMPUS CT	53, 58, 59, 61
N CONGRESS ST	9, 10, 16, 17
N COULTER DR	1, 2, 6, 7, 42, 44, 111
N DILLARD	6, 7, 8, 42
N EARL RUDDER FW E FRONTAGE RD	80, 81, 83, 84, 86, 91, 92, 93, 94, 111, 112, 113, 114, 120, 121, 133, 134, 135, 136, 137, 138, 139, 140, 141, 142, 143, 145, 157, 161
N EARL RUDDER FW W FRONTAGE RD	3, 4, 75, 76, 80, 81, 83, 84, 86, 87, 88, 90, 91, 92, 93, 94, 110, 111, 112, 113, 114, 115, 119, 120, 121, 126, 128, 129, 130, 132, 133, 134, 135, 136, 137, 138, 139, 140, 141, 142, 143, 145, 155, 157, 161
N EARL RUDDER FW	3, 75, 76, 80, 81, 83, 84, 86, 87, 88, 90, 91, 92, 93, 94, 110, 111, 112, 113, 114, 115, 119, 120, 121, 130, 132, 133, 134, 135, 136, 137, 138, 139, 140, 141, 142, 143, 145, 155, 157, 161
N EARL RUDDER FWY E FRONTAGE RD	3, 76, 84, 86, 87, 88, 90, 91, 94, 110, 111, 112, 113, 114, 115, 119, 120, 121, 139, 140
N EARL RUDDER FWY W FRONTAGE RD	81, 83, 84, 86, 91, 92, 93
N ENNIS ST	6, 7, 8, 42
N GORDON ST	7, 42, 44
N HARVEY MITCHELL PW E FRONTAGE RD	46, 62, 63, 64, 67, 68
N HARVEY MITCHELL PW FRONTAGE	28, 30, 35

Name	Page
N HARVEY MITCHELL PW	26, 27, 28, 29, 30, 32, 33, 34, 35, 36, 38, 46, 62, 63, 64, 65, 66, 67, 68, 145, 146, 147, 148, 149, 150, 151, 152, 153, 154, 155, 156, 157, 161
N HASWELL DR	1, 6, 7, 8, 42
N HOUSTON AV	2, 4, 5, 8
N HUTCHINS ST	6, 7, 8
N LOGAN AV	4, 9, 10, 13, 17
N MAIN ST	4, 5, 8, 9, 10, 17
N MOSSWOOD RD	130, 131, 136
N PARKER AV	4, 5, 8, 9, 10, 11, 17
N PIONEER TR	88, 89, 109, 121
N POLK AV	2, 4, 5, 6, 8
N PRESTON AV	2, 4, 5, 6, 8
N RANDOLPH AV	9, 10, 16, 17
N REED AV	9, 10, 15, 16, 17
N ROSEMARY DR	51, 52, 79
N SH 6 FRONTAGE RD W	157, 161
N SH 6	157, 161
N SIMS AV	4, 5, 8, 9, 10, 11, 17, 126, 127
N STERLING AV	4, 5, 8, 9, 10, 11, 17
N TABOR AV	4, 5, 8, 9, 10, 17
N TEXAS AV TO E SH 21	4, 10, 126
N TEXAS AV TO SAN JACINTO LN	4, 10, 11, 126
N TEXAS AV	3, 4, 5, 8, 10, 11, 12, 13, 126, 127, 128, 129, 130, 131, 132, 133, 145, 155
N TRADITIONS DR	65, 66, 68, 69, 70, 72
N WASHINGTON AV	2, 3, 4, 5, 8, 10
NAGLE ST	59, 60, 61

Name	Page
NANCY ST	136, 141, 142
NAPLES WY	122
NASH ST	44, 75, 76, 110, 111
NATALIE ST	60
NAVIDAD ST	58, 61, 62, 63
NEEL ST	15, 16, 25, 154
NELSON ST	141, 142
NEVADA ST	12, 13
NEW YORK ST	12, 13, 127
NEWCASTLE CT	95, 96, 98
NEWTON ST	24, 25, 26, 153, 154
NICOLE CT	43, 75, 76, 87
NILE ST	3, 4, 113
NIMITZ ST	52
NOBEL CT	108, 121
NORTHCREST DR	31, 39, 45, 47, 56
NORTHERN ST	31, 39, 46, 47, 56, 57
NORTHSIDE DR	129, 130, 131
NORTHWOOD DR	130, 131, 134, 135, 136
NOTTINGHAM LN	95, 96, 98
NUCHES LN	3, 113, 114, 126, 128, 137, 138, 139, 140, 141, 143
NUNN JONES RD	101, 102
OAK BEND DR	79, 80, 81, 82, 92
OAK BLUFF CR	79, 80, 81, 82, 92
OAK CLIFF CR	91, 93, 94
OAK CR	43, 76, 85
OAK FOREST DR	89, 98, 108, 109, 121
OAK GROVE LN	78, 80, 81, 82
OAK HILL DR	80, 81, 82, 83, 84, 92, 93

Name	Page
OAK HOLLOW DR	80, 81, 82, 83, 84, 92
OAK KNOLL PL	40, 41, 43, 48
OAK LN	50, 51, 54
OAK RIDGE DR	76, 78, 79, 81, 82, 84, 85, 86, 91
OAK ST	49, 50, 54, 55, 57, 77
OAK TR	161
OAK VALLEY CR	91, 93, 94
OAKLAWN ST	60, 61
OAKSIDE DR	80, 81, 92, 93
OAKVIEW ST	19, 39, 40, 41, 49
OAKWOOD ST	50, 51, 53, 54, 59
OFF RAMP N EARL RUDDER FW	3, 76, 80, 81, 83, 84, 86, 87, 88, 90, 91, 92, 93, 94, 110, 111, 112, 113, 114, 115, 119, 120, 121, 126, 132, 133, 134, 135, 136, 137, 138, 139, 140, 141, 142
OFF RAMP N HARVEY MITCHELL PW	26, 27, 28, 30, 35, 154
OFF RAMP RAYMOND STOTZER	70
OFF RAMP SH 47	71
OFF RAMP TABOR RD	129, 136, 137, 141
OFF RAMP	62, 63, 64, 67, 68, 133, 145, 157, 161
OKLAHOMA AV	127, 128, 129, 130, 137
OLD COLLEGE RD	53, 54, 57, 58, 59, 60, 61
OLD HEARNE RD	4, 11, 126, 127, 128, 129, 130, 131, 132, 134, 135, 136, 137, 138, 139, 141, 142
OLD KURTEN RD	3, 4, 113, 114, 116, 119, 126, 139, 140
OLD OAKS DR	79, 80, 81, 82, 92, 93

Name	Page
OLD RELIANCE RD	112, 113, 115, 118, 119, 120, 121, 122
OLD SPANISH TR	161
OLD TI RD	93, 100
OLIVE ST	58, 59, 60, 61
OLIVER AV	17, 22
ON RAMP N EARL RUDDER FW	3, 75, 76, 80, 81, 83, 84, 86, 87, 88, 90, 91, 92, 93, 94, 111, 112, 113, 114, 115, 119, 120, 121, 128, 130, 132, 133, 134, 135, 136, 137, 138, 139, 140, 141, 142, 143, 145, 155, 157
ON RAMP N HARVEY MITCHELL PW	26, 27, 28, 30, 35, 154
ON RAMP RAYMOND STOTZER	70
ON RAMP	62, 63, 64, 67, 68, 133, 145, 157, 161
OPAL ST	6, 7, 42, 44
ORAN CR	60
ORDINANCE RD	37
OREGON TR	128, 129, 130, 137
ORLAN DR	128, 137, 138, 139
ORLEAN ST	2, 4, 5
ORMAN ST	39, 46, 47, 55, 56
OSBORN LN	1, 2, 6, 111, 112, 120, 121
OSLER BL	48, 49, 77, 78, 85
OVERCREST DR	89, 98, 108, 109, 121
OWEN ST	137, 141, 143
OXFORD ST	48, 49, 77, 78
P4-747	37
PALASOTA DR	18, 19, 20, 21, 22, 23, 31, 39, 40, 154
PALMETTO LN	68, 69, 72

Name	Page
PALMETTO TR	68, 69, 72
PANTERA DR	64, 65, 68
PAR DR	75, 76, 86, 87, 88
PARIS ST	3, 4, 113
PARK CREST DR	92, 93, 100
PARK GLEN DR	92, 93, 100
PARK HAMPTON DR	92, 93, 100
PARK HAVEN CR	93, 94
PARK HOLLOW CR	93, 94
PARK HURST DR	93, 94
PARK LAND DR	92, 93, 100
PARK LN	51, 52, 79
PARK MEADOW LN	92, 93, 97, 100
PARK OAK DR	92, 93, 100
PARK RD	80
PARK RIDGE	93, 94
PARK ROW PL	92, 93, 100
PARK ST	1, 6, 7, 42, 44
PARK STONE	93, 94
PARK VILLAGE CT	93, 100
PARKWAY ST	54, 57, 58, 59
PARKWAY TE	49, 50, 77, 78, 79
PARTRIDGE CR	76, 84, 85, 86
PASLER ST	52
PATE LN	114, 119, 140
PATE RD	103
PATRIOT DR	129, 130, 136, 142
PATSY'S GLEN	18, 22, 23
PATTON AV	21, 22, 23, 28

Name	Page
PAUL ST	7, 8, 18
PAULINE	12, 13, 127
PEACH ST	3, 4
PEALE ST	9, 15, 16
PEAR ST	3, 4, 5, 10
PEARCE ST	52
PEBBLEBROOK LN	62, 63, 64, 67, 68
PECAN CR	159, 161
PECAN KNOLL ST	88, 89, 108, 109, 121
PECAN RIDGE DR	88, 89, 108, 109, 121
PECAN ST	18, 20, 21, 22, 23, 31
PECOS	58, 61, 62, 63
PELHAM CT	95, 105, 106
PEMBROOK LN	95, 99, 105, 106
PENDLETON DR	93, 97, 100
PEPPER TREE DR	46, 56, 57, 62, 63, 67
PERSIMMON RIDGE CT	68, 69, 70, 72
PETERSON CR	75, 76, 86, 87
PETERSON WY	43, 75, 76, 86, 87
PEYTON ST	52
PHIL GRAMM BL	146, 147, 148, 155
PIERCE ST	2, 4, 5, 6, 8
PIN OAK ST	11, 12, 13, 127, 128
PINE CR	159, 161
PINE ST	4, 10, 11, 13, 14
PINE TREE DR	78, 82, 85
PINEHURST CR	76, 84, 85, 86
PINEWOOD DR	65, 66, 68
PINON CT	1, 110, 111, 121

Name	Page
PINYON CREEK DR	69, 70, 72
PIONEER CR	88, 89, 109, 121
PIPER LN	71, 72
PIXLEY LN	88, 89, 108, 109, 121
PLAINSMAN LN	77, 78, 82, 85
PLAINSMAN LN	77, 78, 82, 84, 85
PLAZA CENTRE CT	93, 100
PLEASANT HILL RD	34, 160
PLEASANT ROSE CR	88, 89, 109, 121
PLEASANT ST	50, 53, 54, 57, 58, 59
PLUM ST	3, 4
POLMONT DR	67, 68
POPLAR CR	46, 56, 57, 62, 63, 67
POPLAR ST	52
PORTERS WY	128, 129, 137, 138
PORTOFINO DR	98, 99, 108
POSITANO LO	122
POST OFFICE ST	49, 55, 56
PRAIRIE CT	108, 109, 120, 121
PRAIRIE DR	1, 2, 88, 110, 111, 112, 121
PRAIRIE FLOWER CR	86, 88, 90, 91, 94
PRESTON ST	52
PRIMROSE ST	113, 126, 138, 139, 140
PRISCILLA CT	75, 76, 87, 88
PROVIDENCE AV	29, 32, 34, 35, 36
PUMA DR	65, 66, 68
QUAIL HOLLOW DR	76, 84, 85, 86, 91
QUALITY PARK LN	28, 30, 35, 154
QUEENSLOCK CR	95, 106

Name	Page
R A GALINDO BL	64, 67, 68
RABBIT LN	136, 141, 142
RAE CT	136, 142
RAINBOW TR	103
RANGER DR	53, 58, 59, 61
RAVENWOOD DR	91, 92, 93, 94, 100
RAVINE AV	18, 21, 22, 23
RAYMOND STOTZER FRONTAGE	70, 71
RAYMOND STOTZER PW	70, 71
RAYMOND STOTZER TO SH 47	71
RAYNA CR	158
REAGAN CT	44, 75, 76
REBECCA ST	31, 39, 40
RED CEDAR CT	69, 70, 71, 72
RED OAK ST	10, 11, 12, 13, 127
RED RIVER DR	43, 44, 75, 76
RED ROBIN LO	88, 90, 91, 94
REDBUD DR	159, 161
REDBUD ST	59, 60
REDSKIN DR	130, 136, 142
REDWOOD CR	159, 161
REESE AV	39, 40, 47, 49, 55, 56
REGENT AV	5, 7, 8, 17
RENO ST	12, 13
RENWICK DR	95, 96, 98, 104
RESTMEYER ST	4, 10, 11, 13
REYNOLDS	1, 2, 4, 112
RHAPSODY CT	1, 111, 112, 121

Name	Page
RICHARD ST	20, 21, 31, 39
RICHMOND AV	42, 43, 44, 76
RIDGEDALE ST	18, 19, 20, 21, 31
RIDGEWOOD ST	51, 53, 54, 59
RIO GRANDE LN	58, 62, 63
RIVENDELL CT	64, 67, 68
RIVER BEND CT	108, 121
RIVER FERN CT	99, 108
RIVER FOREST DR	43, 76, 85
RIVER GARDEN CT	108
RIVER HOLLOW CT	108
RIVER OAKS CR	80, 81, 92, 93
RIVER ROCK DR	108, 121
RIVER VALLEY DR	108, 121
RIVER WOOD CT	108, 121
RIVERSTONE DR	98, 99, 108, 121
ROBERTA CT	40, 41, 48, 49
ROBERTS ST	7, 8, 18, 19, 22
ROBERTSON ST	2, 5, 6, 8
ROBESON ST	23, 26, 27, 154
ROBINHOOD CR	131, 134, 135, 136
ROBINSON DR	130, 136, 142
ROCHESTER ST	23, 24, 26, 27, 153, 154
ROCK HOLLOW LO	46, 62, 63, 67
ROCKWOOD CR	64, 65, 66, 68
ROCKWOOD DR	65, 66, 68
ROLLING GLEN DR	66, 68, 69
ROLLINS AV	11, 12, 13, 15, 127
ROOSEVELT ST	46, 55, 56, 57, 62

Name	Page
ROSE ST	6, 7, 44, 75
ROSEDALE ST	18, 20, 21, 31
ROSS ST	39, 40
ROUGHNECK DR	143, 144
ROUNTREE DR	47, 49, 54, 55, 56, 57, 62
ROYAL ST	53, 54, 59
RUSKIN DR	48, 49, 55, 77
RUSSELL DR	12, 127, 128, 129, 137, 138, 141
RUSTLING OAKS DR	43, 44, 76, 84, 85, 86
RUSTLING OAKS DR	43, 44, 76
RUTH ST	117, 144
RYE LO	158
RYE SCHOOL RD	158
S ALAMO AV	9, 17
S BAYLOR AV	9, 17, 22
S BRAZOS AV	9, 17, 22, 23, 24
S BREWER DR	7, 41, 42, 43, 44
S BROWN ST	7, 42, 43, 44
S BRYAN AV	7, 8, 17, 18, 19, 22
S BURLESON DR	7, 42, 43, 44
S COLLEGE AV	7, 18, 19, 31, 39, 40, 47, 49, 50, 53, 54, 55, 56, 57, 58, 59, 60, 61, 62
S CONGRESS ST	9, 17, 22
S COULTER DR	7, 8, 19, 31, 39, 40, 41, 42
S DILLARD	6, 7, 8, 42
S ENNIS ST	6, 7, 8, 19, 41, 42
S GORDON ST	7, 19, 40, 41, 42, 43, 44
S HASWELL DR	6, 7, 8, 19, 41, 42
S HOUSTON AV	7, 8, 18

Name	Page
S HUTCHINS ST	6, 7, 8, 18, 19, 42
S LOGAN AV	17, 22
S MAIN ST	7, 8, 17, 18, 19, 40
S MCCULLOCH ST	16, 24
S PARKER AV	7, 8, 17, 22
S PIONEER TR	88, 109, 121
S POLK AV	6, 7, 8
S PRESTON AV	6, 8
S RANDOLPH AV	17, 22
S REED AV	9, 17, 22
S ROSEMARY DR	51, 52, 79
S SIMS AV	7, 8, 17, 18, 22
S STERLING AV	8, 17, 22
S TABOR AV	7, 8, 17, 18
S TEXAS AV	7, 8, 18, 19, 31, 39, 40, 41, 47, 48, 49, 50, 51, 52, 53, 54, 55, 56, 57, 77
S TEXAS TO S MAIN ST	7, 18, 19, 40
S TRADITIONS DR	68, 69, 70, 71, 72
S WASHINGTON AV	7, 8, 18, 19
SAGE AV	1, 2, 111, 112
SAGEBRIAR DR	93, 97, 100
SAINTS DR	130, 136, 142
SAM RAYBURN DR	88, 110, 111, 112, 121
SAN ANTONIO ST	1, 75, 110, 111, 121
SAN JACINTO LN TO N TEXAS AV	4, 10, 11
SAN JACINTO LN	4, 9, 10, 11, 13, 14, 15, 16, 24, 126
SANDALWOOD LN	62, 63, 64, 67, 68
SANDIA PLZ	51, 79

Name	Page
SANDPIPER CR	88, 90, 94
SANDRA DR	50, 53, 54, 57, 58, 59
SANDY COVE DR	158
SANDY CREEK DR	158
SANDY LN	38, 46, 56, 62, 67
SANDY OAKS DR	158
SANDY POINT RD	9, 15, 16, 17, 24, 25, 150, 151, 152, 153, 154, 158
SANDY SHORE DR	158
SANTA FE TR	128, 129, 130, 137
SAUNDERS ST	9, 13, 15, 16, 154
SBISA WY	64, 68
SCANLIN ST	21, 23, 28, 154
SCOTT ST	3, 113, 114, 139
SEAHAWK DR	130, 136, 142
SECOND ST	54, 55, 57, 60, 62
SEMINOLE CT	93, 94
SENTINEL CT	128, 129, 137, 138
SERRANO CT	94, 96, 98
SETTLER'S WY	88, 109, 121
SH 6 FRONTAGE RD	80
SH 6 S FRONTAGE RD E	80
SH 30	101, 102, 103
SH 47 FRONTAGE RD	68, 70, 71, 72, 73
SH 47 TO RAYMOND STOTZER PW	71
SH 47	37, 68, 70, 71, 72, 73, 74
SHADOWOOD DR	20, 29, 32
SHADY LN	51, 52
SHANNON CR	1, 110, 111, 121

Name	Page
SHARON DR	40, 48, 49, 77
SHAWNEE CR	91, 93, 94, 96
SHEFFIELD TERRACE LN	95, 99, 106
SHELLY LN	42, 43, 44, 76
SHERWOOD DR	131, 135, 136
SHILOH AV	29, 34, 35
SHIMLA DR	67, 68
SHIREWOOD DR	64, 66, 67, 68
SHIRLEY DR	136, 141, 142
SHORT AV	16, 24
SIEGERT DR	128, 129, 137, 138, 141
SIENA CT	122
SIERRA CT	93, 94
SIERRA DR	91, 92, 93, 94
SILKWOOD DR	20, 28, 29, 31, 32, 33
SILVER HILL RD	37, 73, 74
SILVER MAPLE DR	1, 2, 111, 112, 120
SILVER SPUR CR	62, 63, 67
SIOUX CR	91, 93, 94
SKRIVANEK DR	40, 41, 43, 48, 49, 76, 77
SLEEPY HOLLOW LN	64, 67, 68
SNOWY BROOK TR	68
SOMERFORD LN	95, 96, 99, 106
SOUTH DR	17, 22, 23, 24
SOUTH HAMPTON CT	58, 59, 61, 62
SOUTH STONECREST CT	98, 99, 108
SOUTHERN AV	39, 40, 41, 49
SOUTHSIDE DR	129, 130, 131, 136
SOUTHVIEW CR	50, 77, 78

Name	Page
SPANISH HILL	161
SPENCE ST	60
SPRING HOLLOW CT	77, 78, 79, 82
SPRING LEAF CT	68
SPRING LN	49, 50, 77, 78
SPRING LO	52, 79
SPRINGFIELD	3, 4, 113, 126
SPRUCE AV	50, 54, 55, 57
SPRUCE ST	60
SPRUCEWOOD ST	46, 57, 62, 63, 67
SQUIRE DR	20, 31
ST LOUIS ST	22, 23, 24
STADIUM ST	7, 19, 40, 41
STAFFORD POINT	88, 109, 121
STANFIELD CR	50, 51, 52, 79
STAR ST	10, 11, 13, 14
STARK ST	116, 117, 118, 143
STASNEY ST	60
STATE RD	20, 28, 31, 32
STAUNTON DR	129, 130, 131, 136
STEELER DR	129, 130, 136, 142
STEEP HOLLOW RD	106
STEFANIE DR	73, 74
STEPHAN'S CROSSING	68, 69, 70
STEVENS DR	128, 129, 130, 131, 136, 137, 141, 142
STEVENSON ST	116, 117, 118, 119, 143, 144
STILLMEADOW DR	50, 77, 78, 79, 82
STONE CITY DR	34, 35, 36

Name	Page
STONE HAVEN DR	3, 126, 127, 128, 138, 139, 140
STONE MEADOW CR	3, 126, 127, 128, 138, 139, 140
STONE VIEW CT	3, 126, 127, 128, 138, 139, 140
STONELEIGH LN	108, 109, 121
STONEPARC DR	93, 97, 100
STONINGTON WY	108, 109, 121
STRATFORD CR	95, 106
STREAMSIDE WY	64, 65, 68
STUART ST	38, 46, 47, 56, 62, 67
STUBBS DR	67, 68
SUL ROSS DR	48, 49, 50, 77, 78
SULPHUR SPRINGS RD	50, 53, 54, 55, 57, 58
SUMMER COURT CR	79
SUMMER CT	79
SUMMERWOOD LO	68, 73
SUNCREST ST	20, 21, 23, 27, 28, 29, 35
SUNDOWN ST	23, 28, 35
SUNNY LN	51, 52
SUNNYBROOK LN	50, 77, 78, 79, 82
SUNNYDELL	158
SUNRISE ST	23, 28
SUNSET ST	7, 18, 19, 22
SUTTON CT	93, 94
SWEET GUM DR	112, 120, 121
SWEETBRIAR DR	77, 78, 82, 85
SYCAMORE CR	159, 161
SYCAMORE TR	68, 69, 70, 72
SYLVAN DR	77, 78

Name	Page
SYMPHONY PARK DR	1, 111, 112, 121
TABOR RD	3, 4, 126, 127, 128, 136, 137, 138, 139, 141, 142
TAFT CT	93, 94
TAFT DR	93, 94
TALIAFERRO ST	1, 6
TANGLEWOOD DR	50, 51, 52, 77, 78, 79
TARROW ST	51, 52, 79, 80
TATUM ST	22, 23, 24, 26, 27, 154
TAUBER ST	60
TEE DR	54, 57, 58, 59, 61, 62
TENNESSEE AV	12, 127, 128, 129, 137
TERRACE DR	48, 49, 77, 78
TESORI DR	93, 94, 95, 96, 98
TETON DR	128, 129, 130, 137
TEXAS AV	51, 52, 53
THOMAS	20, 31
THOMPSON ST	22, 23, 24, 154
THORNBERRY DR	98, 108, 109, 120, 121, 122
THRUSH LN	50, 54, 57, 58
TIA MARIA CR	73, 74
TIDWELL	4, 10, 11, 12, 13, 126, 127
TIFFANY PARK CR	93, 94
TIFFANY PARK DR	93, 94
TIMBER LN	50, 54, 55, 57
TIMBERLAKE	58, 59, 61, 62
TIMBERLINE CT	134, 135
TIMBERLINE DR	131, 134, 135
TIMBERTON DR	95, 99, 105
TISDALE ST	116, 117, 118, 143

Name	Page
TODD ST	49, 50, 55, 57, 77
TOM LIGHT DR	76, 87, 88, 89, 90
TORO LN	64, 67, 68
TOWERING OAKS DR	76, 85, 86
TOWNE CENTRE WY	84, 86, 90, 91, 93, 94
TRACY CT	92, 93, 100
TRADITIONS BL	68, 69, 70, 72
TRANT ST	7, 8, 18, 19, 22
TRAVIS ST	6, 7, 8, 42
TREADGOLD LN	95, 106
TRELLICK CT	95, 106
TRENT CR	41, 42, 43, 44, 76
TROPHY DR	75, 76, 87, 88
TRUMAN AV	39, 46, 47, 49, 55, 56, 57
TURKEY CREEK RD	38, 46, 56, 62, 63, 67, 70
TURKEY ST	4, 10, 11, 12, 126
TURNER ST	52
TURNING LEAF DR	68
TURTLE GROVE CR	66, 68
TUSCANY CT	94, 96, 98
TWIN BL	48, 49, 55, 56
TWIN HILL DR	74
TWISTED OAKS DR	76, 85, 86
UNA AV	1, 2, 111, 112
UNION ST	39, 46, 47, 56, 57, 62, 67
UNIVERSITY DR E	51, 52, 80, 93, 97, 100
UNIVERSITY DR	60
URSULINE AV	1, 2, 5, 6, 111, 112
VALLEY OAKS DR	80, 81, 92, 93

Name	Page
VALLEY VIEW DR	75, 76, 87, 88
VELMA	23, 24, 154
VENICE DR	118, 122
VERDE DR	46, 57, 62, 63, 67
VERLOREN LN	72
VETERANS MEMORIAL PARK	100
VICEROY DR	95, 99, 106
VICTORY ST	24, 25, 154
VIKINGS DR	130, 136, 142
VILLAGE DR	43, 48, 76, 85
VILLAGE PARK	129, 130, 131, 132, 155
VILLAGGIO CT	91, 94, 96, 98
VILLAGGIO DR	94, 96, 98
VINCENT ST	23, 24, 25, 27, 154
VINE ST	50, 51, 52, 79
VINEWOOD DR	40, 48, 49, 55
VINTAGE HILLS DR	122
VINYARD CT	80
VIRGINIA ST	22, 23, 24, 154
W 14TH ST	4, 10, 11, 13
W 15TH ST	4, 5, 10, 11, 13
W 16TH ST	4, 5, 10, 11, 13, 14
W 17TH ST	4, 5, 10, 11, 12, 13, 14, 15
W 18TH ST	4, 5, 9, 10, 11, 12, 13, 14, 15, 16
W 21ST ST	5, 9, 10, 15, 16
W 22ND ST	5, 9, 15, 16
W 23RD ST	5, 9, 15, 16
W 24TH ST	5, 9, 15, 16, 17, 24, 25

Name	Page
W 26TH ST	8, 9, 17, 24
W 27TH ST	8, 17, 22, 24
W 28TH ST	7, 8, 17, 22, 23, 24, 27, 28, 30, 34, 35, 154
W 29TH ST	7, 8, 17, 22
W 30TH ST	7, 8, 17, 22
W 31ST ST	7, 8, 17, 22
W 32ND ST	7, 8, 18, 22
W 33RD ST	7, 8, 18, 22
W BRIARGATE DR	75, 76, 86, 87, 88, 110, 111, 121
W BRONZE LN	46, 62, 63, 67
W BROOKSIDE DR	53, 59, 60, 61
W CARSON ST	39, 46, 47, 49, 55, 56, 57, 62, 67
W DODGE ST	19, 31, 39, 40
W DUNCAN ST	39, 40, 46, 47, 49, 55, 56
W MERCERS LANDING	88, 109, 121
W MLK ST	4, 5, 9, 10, 13, 14, 15, 16
W NORTH AV	53, 58, 59, 61
W OSR	158, 161
W PEASE ST	7, 18, 19
W PRUITT ST	4, 5, 9, 10, 15, 16
W SH 21	16, 23, 24, 25, 26, 27, 28, 30, 34, 35, 153, 154
W VILLA MARIA RD	54, 56, 57, 58, 59, 62, 63, 64, 67, 68, 69, 72, 73
W VIRGINIA ST	23, 24, 154
W WJB PW	5, 8, 9, 16, 17, 24, 25, 154
WACO ST	1, 2, 3, 4, 111, 112, 113, 126
WAKEFIELD DR	89, 98, 108, 109, 121
WALDHAM GROVE LN	95, 99, 106, 107

Name	Page
WALKER ST	7, 40, 41, 42
WALLACE ST	22, 23, 24
WALLIS RD	124, 125
WALNUT CREEK CT	69, 70, 72
WALNUT ST	4, 10, 11, 13, 14
WARREN CR	77, 78, 82
WARWICK LN	95, 99, 105, 106, 107
WATER LOCUST DR	2, 3, 112, 120, 121
WATER OAK ST	11, 12, 13, 127
WATERWOOD LN	130, 131, 135
WATSON	54, 57, 58, 59, 62
WAVERLY DR	49, 55, 56, 57
WAYSIDE DR	39, 40, 48, 49, 50, 55, 77
WEATHERLY DR	111, 112, 120, 121
WEAVER ST	1, 2, 4, 5, 111, 112
WEBHOLLOW CR	46, 62, 63, 67
WEDGEWOOD CR	46, 57, 62, 63, 67
WELLBORN RD	58, 59, 60, 61, 62, 63
WELLINGTON AV	10, 11, 12, 13, 14, 126, 127
WESSEX CT	81, 82, 83, 92, 93
WEST ST	22, 23, 24
WESTCHESTER AV	20, 21, 28, 29, 31, 32
WESTERN OAKS CT	62, 63, 67
WESTERN ST	88, 89, 108, 109, 121
WESTMINSTER DR	95, 96, 98, 104
WESTRIDGE CR	46, 62, 63, 67
WESTRIDGE CT	46, 62, 63, 67
WESTVIEW ST	7, 40, 41, 48
WESTWOOD MAIN	62, 63, 64, 65, 66, 67, 68, 69, 72

Name	Page
WESTWOOD	20, 29, 31, 32
WHEELER ST	2, 3, 4, 113
WHISPERING OAKS CR	43, 44, 76
WHITE OAK ST	10, 11, 12, 13
WHITE STONE DR	63, 67, 68
WILDE OAK CR	78, 82
WILDERLAND CR	64, 67, 68
WILDERNESS RD	66, 68
WILDFLOWER DR	84, 86, 88, 90, 91, 93, 94
WILDLIFE CR	88, 90, 94
WILDWOOD CT	98, 108, 109, 121
WILKES ST	128, 129, 130, 136, 137, 138, 141
WILLHELM DR	12, 127, 128, 129, 137, 138, 141
WILLIAMS BEND	88, 121
WILLIAMS GLEN DR	88, 121
WILLIAMS TRACE DR	88, 121
WILLIAMS WY	88, 121
WILLIAMSBURG DR	95, 96, 98, 104
WILLIAMSON DR	46, 47, 49, 55, 56, 57, 62
WILLIS VANHOOK DR	57, 58, 62, 63
WILLOW AV	50, 54, 57, 58
WILLOW BEND DR	48, 49, 50, 55, 77, 78
WILLOW OAK ST	91, 93, 94, 96
WILLOW RIDGE DR	69, 70, 71, 72
WILLOWICK DR	96, 98, 99, 108
WILSON OAKS DR	50, 78, 79
WILSON ST	1, 111, 121
WIMBERLY PL	6, 7, 42, 44

Name	Page
WINCHESTER DR	95, 99, 105, 106
WINDING CREEK	103
WINDOWMERE ST	50, 51, 54, 79
WINDRIDGE DR	79, 80, 81, 82, 83, 92
WINDSOR CT	81, 82, 83, 84, 92
WINDSOR DR	78, 81, 82, 83, 84, 85, 92
WINDWOOD CR	91, 93, 94
WINFIELD CT	7, 41, 42, 43, 44, 76
WINTER PARK	79, 80
WINTER ST	7, 18, 19, 40
WOOD CT	120, 121
WOOD LN	20, 28, 29, 31, 32
WOOD OAKS DR	89, 98, 108, 109, 121
WOODBEND DR	130, 131, 132, 135
WOODBINE CT	6, 7, 42, 44
WOODBRIAR DR	91, 93, 94, 96
WOODCREST DR	92, 93, 94, 96, 100
WOODDALE CR	158
WOODFIELD DR	68
WOODKNOLL DR	129, 130, 136, 137
WOODLAND DR	7, 19, 39, 40, 41, 48, 49
WOODMEADOW DR	79, 80, 81, 82, 92
WOODMERE DR	78, 79, 81, 82
WOODSON DR	60, 61
WOODVILLE RD	129, 130, 131, 135, 136, 142
WOODWARD DR	128, 129, 130, 137
WOODY LN	130, 135, 136, 142
W-X ROW	60
YEGUA ST	58, 59, 61, 62, 63

Name	Page
YELLOWSTONE DR	128, 129, 130, 137
YOSEMITE DR	128, 129, 130, 137
YOUNG PL	64, 67, 68